

LATITUDE 39° 30' 00"

6,290'

2,300'

LONGITUDE 80° 27' 30"

WV SECONDARY ROUTE 21/4

DAVID EDGELL

D.A. TALKINGTON

ROBERT BRUCE HADOX

WILDA L. & GARY R. SMITH 1ST TRACT

5/8" IRON PIN

EVA MAE LIGGETT 1ST PARCEL

EDWARD TALKINGTON

5/8" IRON PIN

WELL #6363

ROBERT BRUCE HADOX FIRST PARCEL 52.0 ± ACRES

MARY R. KOCHER SECOND PARCEL

JOSEPH F. JOHN

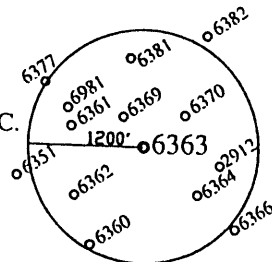
EVA MAE LIGGETT

MARY R. KOCHER THIRD PARCEL

EVA MAE LIGGETT

MARY R. KOCHER SECOND PARCEL


TALL TIMBER, INC.



NORTH

I THE UNDERSIGNED, HEREBY CERTIFY THAT THIS PLAT IS CORRECT TO THE BEST OF MY KNOWLEDGE AND BELIEF AND SHOWS ALL THE INFORMATION REQUIRED BY LAW AND THE REGULATIONS ISSUED AND PRESCRIBED BY THE DEPARTMENT OF ENERGY.

P.S. 806 *[Signature]*




(+) DENOTES LOCATION OF WELL ON UNITED STATES TOPOGRAPHIC MAPS.

DATE JUNE 6 .20 02
 OPERATORS WELL NO. 6363
 API WELL NO. 47 - 103 - 01956-P
 STATE COUNTY PERMIT

MINIMUM DEGREE OF ACCURACY: 1/2500 FILE NO.: WELL6363.DWG
 SCALE: 1" = 500'
 PROVEN SOURCE OF ELEVATION: COMPANY NETWORK TIED INTO U.S.G.S.

STATE OF WEST VIRGINIA
 DIVISION OF ENVIRONMENTAL PROTECTION
 OFFICE OF OIL AND GAS



WELL TYPE: OIL GAS LIQUID INJECTION WASTE DISPOSAL "GAS" PRODUCTION STORAGE DEEP SHALLOW

LOCATION: ELEVATION: 1320.13' WATERSHED: TENMILE RUN
 DISTRICT: GRANT COUNTY: WETZEL QUADRANGLE: WALLACE, WV 7.5'
 SURFACE OWNER: ROBERT BRUCE HADOX ACREAGE: 52.0 ± (FIRST PARCEL)
 ROYALTY OWNER: _____ LEASE ACREAGE: _____
 PROPOSED WORK: _____ LEASE NO.: _____
 DRILL: _____ CONVERT: _____ DRILL DEEPER: _____ REDRILL: _____ FRACTURE OR STIMULATE: _____ PLUG OFF OLD: _____
 FORMATION: _____ PERFORATE NEW FORMATION: _____ PLUG AND ABANDON: X CLEAN OUT AND REPLUG: _____ OTHER: _____
 PHYSICAL CHANGE IN WELL (SPECIFY): _____ TARGET FORMATION: NONE
 ESTIMATED DEPTH: _____

WELL OPERATOR: CONSOLIDATION COAL COMPANY DESIGNATED AGENT: ROGER E. DUCKWORTH MAY 02 2002
 ADDRESS: P.O. BOX 100 OSAGE, WV 26543 ADDRESS: P.O. BOX 100 OSAGE, WV 26543

COUNTY NAME WET
 PERMIT NO. 1956 P