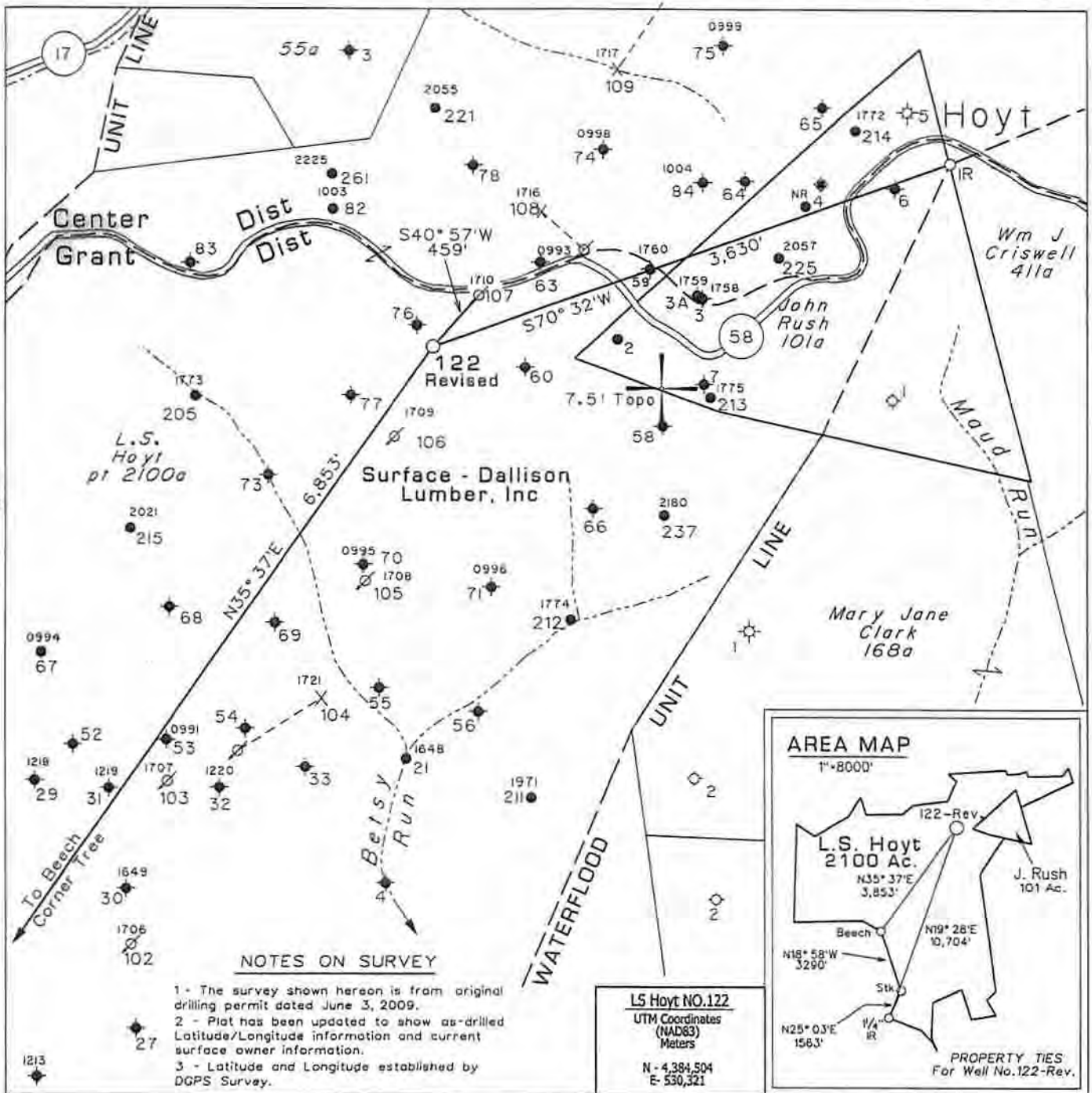


Longitude - 80° 38' 49.1"

6,190'

LATITUDE 39° 37' 30"

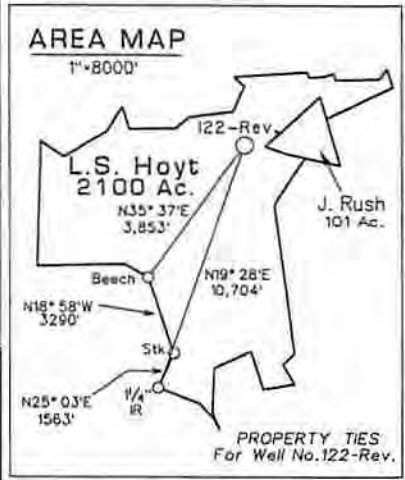


LONGITUDE 80° 37' 30"
LONGITUDE 80° 36' 34.8"
Latitude - 39° 36' 34.8"
5,580'

NOTES ON SURVEY

- 1 - The survey shown hereon is from original drilling permit dated June 3, 2009.
- 2 - Plat has been updated to show as-drilled Latitude/Longitude information and current surface owner information.
- 3 - Latitude and Longitude established by DGPS Survey.

L5 Hoyt NO.122
 UTM Coordinates (NAD83)
 Meters
 N - 4,384,504
 E - 530,321




⊕ DENOTES LOCATION OF WELL ON UNITED STATES TOPOGRAPHIC MAPS. ◆ DENOTES A POSSIBLE WATER SUPPLY SOURCE LOCATED FROM CIRCA 2003 AERIAL PHOTOGRAPHY - NOT BY SURVEY. OTHER SOURCES MAY BE PRESENT.

FILE NO. 1043-45
 MAP NO. N S E W
 SCALE 1" = 1000'
 MINIMUM DEGREE OF ACCURACY Sub-Meter
 PROVEN SOURCE OF ELEVATION DGPS Survey (Sub-Meter Mapping Grade)

I THE UNDERSIGNED, HEREBY CERTIFY THAT THIS PLAT IS CORRECT TO THE BEST OF MY KNOWLEDGE AND BELIEF AND SHOWS ALL THE INFORMATION REQUIRED BY LAW AND THE REGULATIONS ISSUED AND PRESCRIBED BY THE DEPARTMENT OF MINES.

(SIGNED) *[Signature]*
 TIMOTHY P. ROUSH PS 793



WEST VIRGINIA
 Division of Environmental Protection
 Office of Oil and Gas
 601 57th Street
 Charleston, West Virginia 25304



DATE January 31, 2013
 FARM L.S. Hoyt No.122-Revised
 API WELL NO. 47-103-2327F

CANCELLED

WELL TYPE: OIL ___ GAS ___ LIQUID INJECTION WASTE DISPOSAL ___
 (IF "GAS") PRODUCTION ___ STORAGE ___ DEEP ___ SHALLOW ___ CBM ___
 LOCATION: ELEVATION 1,402' WATERSHED Betsy Run
 DISTRICT Grant COUNTY Wetzel
 QUADRANGLE Pine Grove 7.5'
 SURFACE OWNER Dallison Lumber Inc. ACREAGE 2099.3 Ac.
 OIL & GAS ROYALTY OWNER The Hoyt Foundation LEASE ACREAGE 2100 Ac.
 LEASE NO. 99324-00
 PROPOSED WORK: DRILL ___ CONVERT ___ DRILL DEEPER ___ REDRILL ___ FRACTURE OR STIMULATE PLUG OFF OLD FORMATION ___ PERFORATE NEW FORMATION ___ OTHER PHYSICAL CHANGE IN WELL (SPECIFY) ___
 PLUG AND ABANDON ___ CLEAN OUT AND REPLUG ___
 TARGET FORMATION Gordon ESTIMATED DEPTH 3,530'
 WELL OPERATOR HG Energy LLC DESIGNATED AGENT Mike Kirsch
 ADDRESS 5260 Dupont Road ADDRESS 5260 Dupont Road
 Parkersburg, W.Va. 26101 Parkersburg, W.Va. 26101

08/15/2014

FORM IV-5