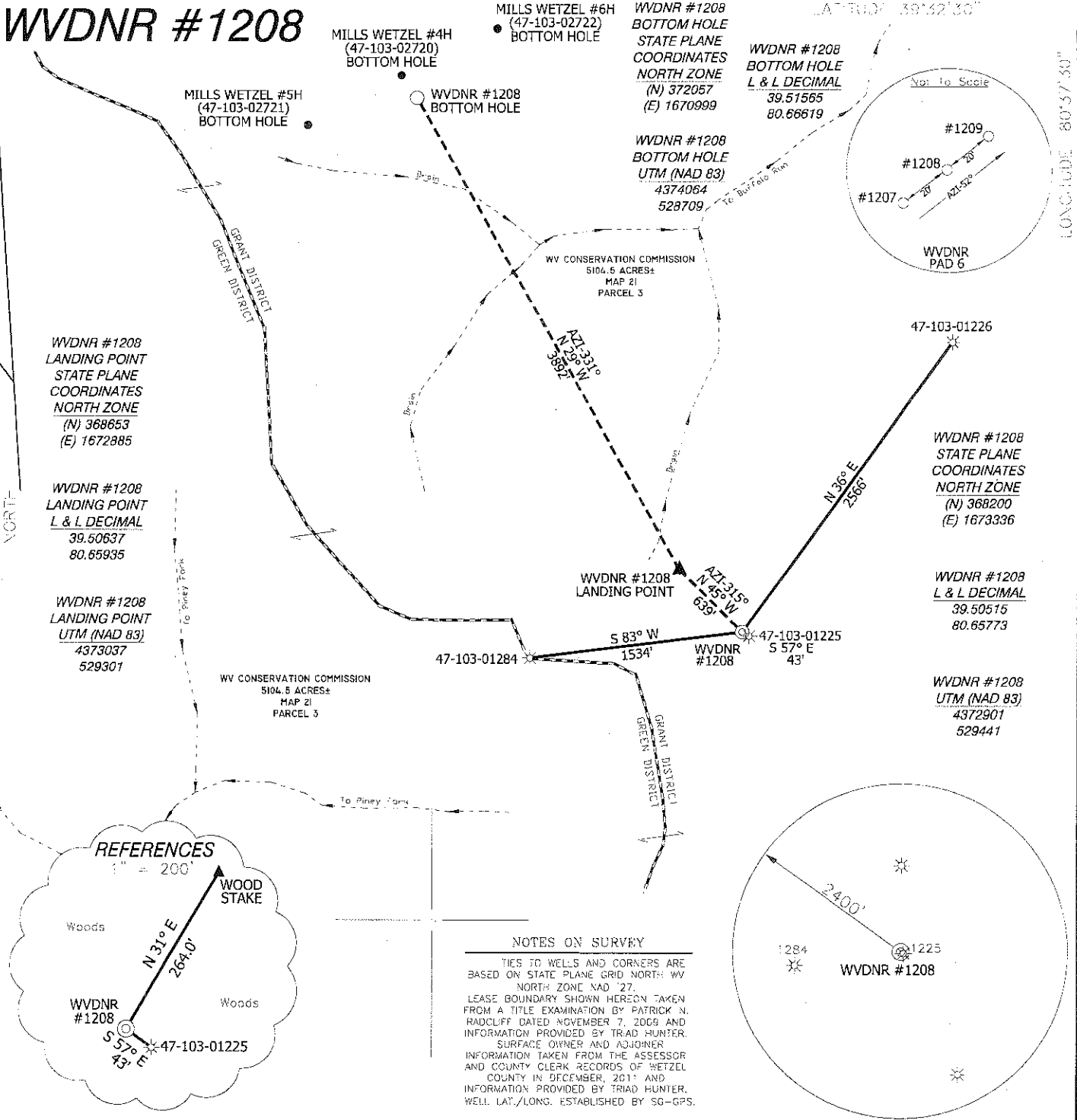



WVDNR #1208



I, THE UNDERSIGNED, HEREBY CERTIFY THAT THIS PLAT IS CORRECT TO THE BEST OF MY KNOWLEDGE AND BELIEF AND SHOWS ALL THE INFORMATION REQUIRED BY LAW AND THE REGULATIONS ISSUED AND PRESCRIBED BY THE DIVISION OF ENVIRONMENTAL PROTECTION.

P.S. 834

DOYLE HUPP, JR.
 HUPP Surveying & Mapping
 P.O. Box 647 Grantsville, WV 26147
 (304) 354-7035 EMAIL: hupp@frontiernet.net



(+) DENOTES LOCATION OF WELL ON UNITED STATES TOPOGRAPHIC MAPS.
 DATE MARCH 6, 2012
 OPERATORS WELL NO. WVDNR #1208
 API WELL NO. 47-103-02782H6A
 STATE COUNTY PERMIT

MINIMUM DEGREE OF ACCURACY 1/2500 FILE NO. W2102(BK53-66)
 PROVEN SOURCE OF ELEVATION SG-GPS (OPUS) SCALE 1" = 1000'

STATE OF WEST VIRGINIA
 DIVISION OF ENVIRONMENTAL PROTECTION
 OFFICE OF OIL AND GAS

WELL TYPE: LIQUID WASTE IF
 TYPE: OIL GAS INJECTION DISPOSAL "GAS" PRODUCTION STORAGE DEEP SHALLOW

LOCATION:
 ELEVATION 1,450' WATERSHED TRIBUTARY OF BUFFALO RUN
 DISTRICT GRANT COUNTY WETZEL QUADRANGLE PINE GROVE 7.5'

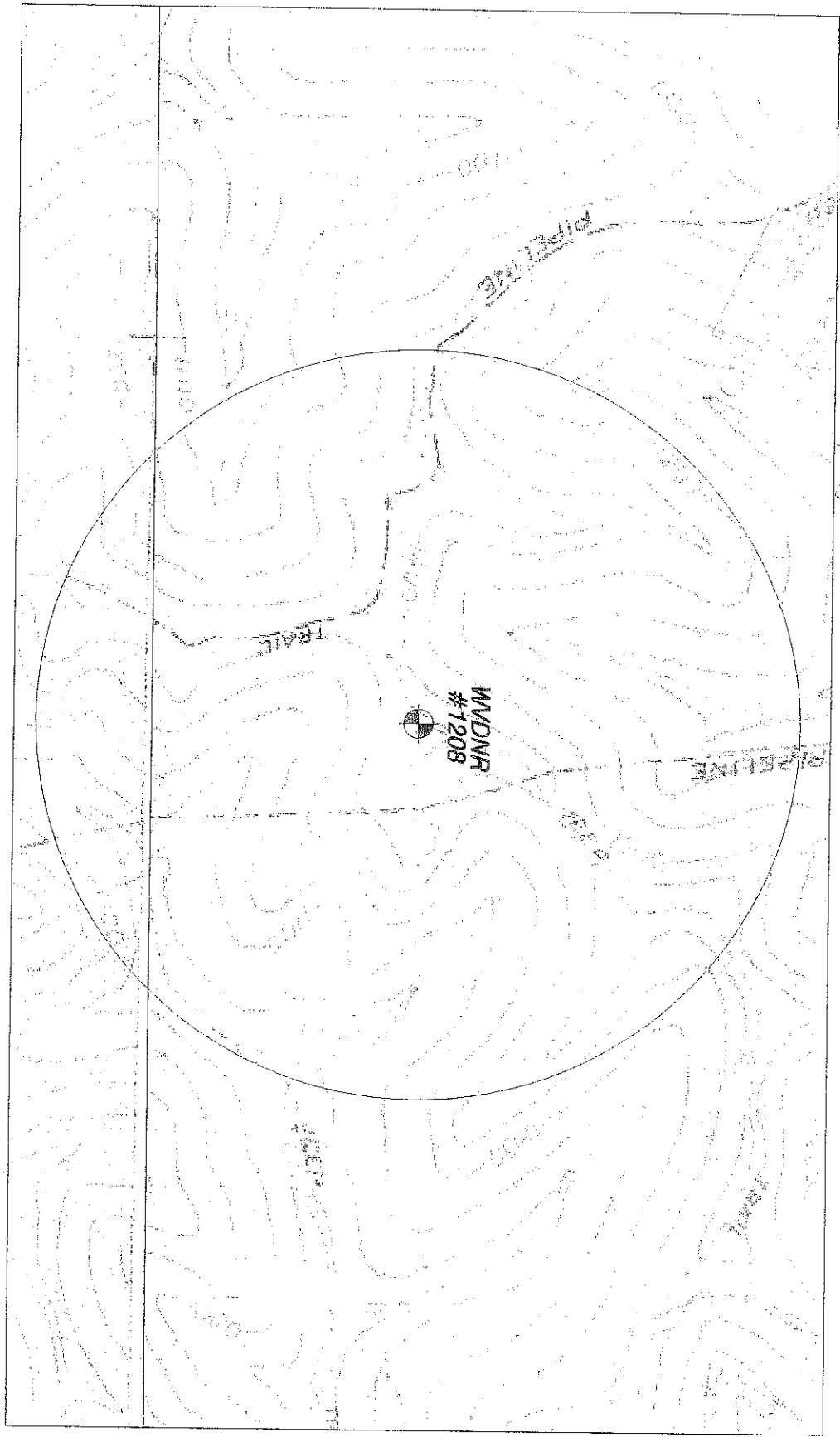
SURFACE OWNER WEST VIRGINIA CONSERVATION COMMISSION ACREAGE 5104.5 ±
 ROYALTY OWNER MILLS WETZEL LAND Inc. LEASE ACREAGE 5104.5 ±

PROPOSED WORK: LEASE NO. _____
 DRILL CONVERT DRILL DEEPER REDRILL FRACTURE OR STIMULATE PLUG OFF OLD
 FORMATION PERFORATE NEW FORMATION PLUG AND ABANDON CLEAN OUT AND REPLUG OTHER

PHYSICAL CHANGE IN WELL (SPECIFY) _____ TARGET FORMATION MARCELLUS
 ESTIMATED DEPTH 7,470' TVD 11,790' MD

WELL OPERATOR TRIAD HUNTER, LLC. DESIGNATED AGENT KIMBERLY ARNOLD
 ADDRESS 777 POST OAK BLVD., SUITE 910 HOUSTON, TX 77056 ADDRESS P.O. BOX 154 WAVERLY, WV 26184

TRIAD HUNTER, LLC. WVDNR #1208 WATER



*There Appears To Be No Potable
Water Sources Within 2500'.*


NORTH

HUPP Surveying & Mapping

P.O. BOX 647 GRANTSVILLE, WV 26147
PH: (304)354-7035 E-MAIL: hupp@frontiernet.net

1" = 1000'
Pine Grove Quad

Triad Hunter, LLC.
777 Post Oak Blvd, Suite 910
Houston, TX 77056



 # 2500' Water Sampling Radius
 Possible Water Sources