


TOP HOLE (UTM NAD 83)
N) 4371727.7
E) 526684.8
BOTTOM HOLE (UTM NAD 83)
N) 4374183.5
E) 524511.4

TOTAL DISTANCE BORED FROM LP TO BH = 10,300'

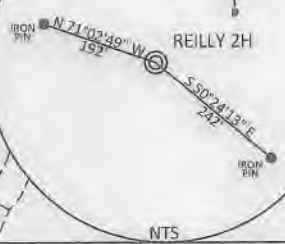
EXISTING GAS WELLS WITHIN 2400' OF SURFACE HOLE NTS

API # & DISTANCE TO WELL
103-01688 - N 86°26'15" W 257'
103-01738 - N 24°16'42" W 632'
103-01645 - S 33°05'15" W 713'
103-71815 - N 73°04'42" E 826'
103-01937 - N 89°31'43" W 895'
103-71811 - N 58°55'10" E 1177'
103-70041 - N 47°44'42" E 1220'
103-01086 - S 82°38'45" W 1377'
103-02663 - N 68°14'20" W 1456'

REFERENCES TO PROPOSED HORIZONTAL WELLS SURFACE LOCATIONS




REFERENCES



REFERENCE NOTE
Boundaries as shown taken from deeds, tax maps and field locations. A full boundary survey is not expressed nor implied. All bearings are based on true north. Ownership taken from public records WETZEL County, West Virginia JANUARY 2022 State Plane Coordinates & NAD 83 Lat/Long by differential submeter mapping grade GPS Drafted by EAM.

FILE #: TRB1
DRAWING #: 3069
SCALE: PLAT: 1" = 1800' TICK: 1" = 2000'
MINIMUM DEGREE OF ACCURACY: 1/200
PROVEN SOURCE: SUBMETER MAPPING GRADE GPS

I, THE UNDERSIGNED, HEREBY CERTIFY THAT THIS PLAT IS CORRECT TO THE BEST OF MY KNOWLEDGE AND BELIEF AND SHOWS ALL THE INFORMATION REQUIRED BY LAW AND THE REGULATIONS ISSUED AND PRESCRIBED BY THE DEPARTMENT OF ENVIRONMENTAL PROTECTION.
Signed: *[Signature]*
L.L.S. #2124 : Ernest J. Benchek III



(+) DENOTES LOCATION OF WELL ON UNITED STATES TOPOGRAPHIC MAPS WYDEP

OFFICE OF OIL & GAS
601 57TH STREET
CHARLESTON, WY 25304

Well Type: Oil Waste Diposal Production Deep
 Gas Liquid Injection Storage Shallow

WATERSHED: FISHING CREEK
COUNTY/DISTRICT: WETZEL / GREEN
SURFACE OWNER: J.S. BOOTH ESTATE AND DALLISON LUMBER
OIL & GAS ROYALTY OWNER: JERRY MARTIN BOOTH AND TRIBUNE RESOURCES, LLC
LEASE NUMBERS:

DATE: JUNE 8, 2022
OPERATOR'S WELL #: Reilly S GRN WZ 2H
API WELL #: 47 103 03089 HGA
STATE COUNTY PERMIT
AS-BUILT ELEVATION: 1,474'

QUADRANGLE: CENTER POINT
ACREAGE: 21.00 +/-
ACREAGE: 982.1 +/- 08/12/2022

DRILL CONVERT DRILL DEEPER REDRILL FRACTURE OR STIMULATE
PLUG OFF FORMATION PERFORATE NEW FORMATION PLUG & ABANDON
CLEAN OUT & REPLUG OTHER CHANGE (SPECIFY):

TARGET FORMATION: MARCELLUS
ESTIMATED DEPTH: TVD: 7,475' TMD: 18,658'
WELL OPERATOR: TRIBUNE RESOURCES, LLC
DESIGNATED AGENT: HARMAN BROWN
ADDRESS: 3861 AMBASSADOR CAFFERY PARKWAY SUITE 600
ADDRESS: 18396 MOUNTAINEER HIGHWAY
CITY: LAFAYETTE STATE: LA ZIP CODE: 70503
CITY: WILEVILLE STATE: WV ZIP CODE: 26581

PROPERTY OWNER INDEX	
5-23-38	J S BOOTH ESTATE
5-23-33	J S BOOTH ESTATE
5-23-37	BERYL FLUHARTY ET AL
5-26-1	STATE OF WEST VIRGINIA
5-23-32	JOHN S. KNIGHT
5-23-30	BLUE RACER MIDSTREAM LLC
5-23-31	BLUE RACER MIDSTREAM LLC
5-23-24	JOHN S. KNIGHT
5-23-15	ASCENT RESOURCES MARCELLUS
5-23-14	MELINDA B. WOOLVINE ET AL
5-23-13	MELINDA B. WOOLVINE ET AL
5-22-23	MELINDA B. WOOLVINE ET AL
5-23-1	GERALD E. BOGGS ET AL
5-22-17	GERALD W. DULANEY
5-22-9	COASTAL FOREST RESOURCES
5-20-35	IRVIN & LOUISA BASSETT
5-20-37	COASTAL FOREST RESOURCES
5-23-25.1	ASCENT RESOURCES MARCELLUS MINERALS LLC

LEASE INDEX			
A	MARC00702-000	G	MARC03104-193
B	MARC00746-000	H	MARC03104-104
C	MARC01113-001	I	MARC03104-084
D	MARC02997-000	J	MARC03101-003
E	Fee 2662-00	K	MARC03095-000
F	MARC03028-000	L	MARC00756-000
		M	MARC05000-003
		N	MARC04099-000

08/12/2022

FILE #: TRB1

DRAWING #: 3069

SCALE: N/A

DATE: JUNE 8, 2022

OPERATOR'S WELL #: REILLY S GRN WZ 2H

API WELL #: 47 103
STATE COUNTY PERMIT