



RETTEW Associates, Inc.  
27 Travato Street, Suite 101  
Bridgeport, WV 26330  
Phone (800) 738-8395  
Email: rettew@rettew.com  
Website: www.rettew.com

**SURFACE HOLE LOCATION (SHL):**  
UTM (NAD83, ZONE 17, METERS):  
NORTHING: 4,389,463.294  
EASTING: 527,518.940

**LANDING POINT LOCATION (LPL):**  
UTM (NAD83, ZONE 17, METERS):  
NORTHING: 4,389,125.691  
EASTING: 527,457.702

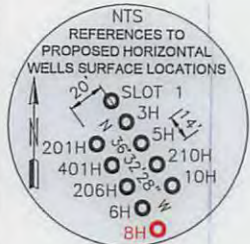
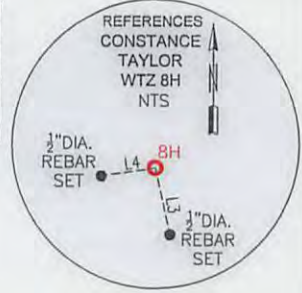
**BOTTOM HOLE LOCATION (BHL):**  
UTM (NAD83, ZONE 17, METERS):  
NORTHING: 4,387,860.830  
EASTING: 528,910.727

BHL Latitude  
39°40'00"

GRID NORTH  
UTM, NAD83 DATUM, ZONE 17, US FT

LINE	BEARING	DISTANCE	DESCRIPTION	MONUMENT
L1	N 31°07'24" E	973.31'	SHL TO LANDMARK	1/2"Ø REBAR/CAP
L2	S 37°16'22" E	439.43'	SHL TO LANDMARK	
L3	S 14°58'11" E	263.12'	SHL TO REF. PNT.	1/2"Ø REBAR/CAP
L4	S 87°09'51" W	219.51'	SHL TO REF. PNT.	1/2"Ø REBAR/CAP
L5	S 10°16'52" W	1125.69'	SHL TO LP	
L6	S 48°57'37" E	6320.32'	LP TO BHL	

TRACT	SURFACE OWNER	TAX PARCEL	ACRES
1	CONSTANCE A. TAYLOR	12-18-00050000	43.50±
2	TIMOTHY N. WELLS	12-18-00120000	78.09±
3	JIMMY DUKE REED	12-18-00190000	60.00±
4	PATRICK L. MORRIS	01-13-00070000	88.50±
5	PATRICK L. MORRIS	01-13-00080000	70.00±



**NOTES ON SURVEY**


- COORDINATES SYSTEM IS UTM, NAD 83 DATUM, ZONE 17, U.S. FOOT AND WELL COORDINATES ESTABLISHED USING SURVEY GRADE GPS.
- SURFACE AND ROYALTY OWNER INFORMATION AND THEIR BOUNDARIES SHOWN HEREON WERE PLOTTED FROM DEEDS AND/OR TAX PARCEL MAPS PROVIDED BY CLIENT AND FIELD LOCATIONS.
- THIS PLAT DOES NOT REPRESENT A BOUNDARY SURVEY OF THE PARCELS SHOWN HEREON.
- NO DWELLINGS AND BUILDINGS WITHIN 625 FEET OF PROPOSED CENTER OF PAD.
- NO WATER WELLS OR DEVELOPED SPRINGS WITHIN 250 FEET OF PROPOSED WELL.
- NO PERENNIAL STREAMS, LAKES, PONDS, RESERVOIRS OR WETLANDS WITHIN 100 FEET OF THE LIMITS OF DISTURBANCE.
- NO NATURALLY PRODUCING TROUT STREAM WITHIN 300 FEET OF LIMITS OF DISTURBANCE.

I, THE UNDERSIGNED, HEREBY CERTIFY THAT THIS PLAT IS CORRECT TO THE BEST OF MY KNOWLEDGE AND BELIEF AND SHOWS ALL THE INFORMATION REQUIRED BY LAW AND REGULATIONS ISSUED AND PRESCRIBED BY THE DEPARTMENT OF ENVIRONMENTAL PROTECTION.

*Craig Robert West* 2241



SEE NEXT SHEET FOR  
ADJOINING OWNER INFORMATION



(+) DENOTES LOCATION OF WELL ON UNITED STATES TOPOGRAPHIC MAPS

WVDEP  
OFFICE OF OIL & GAS  
601 57TH STREET  
CHARLESTON, WV 25034

MINIMUM DEGREE OF ACCURACY: 1/200  
PROVEN SOURCE OF ELEVATION: SURVEY GRADE GPS (NAVD 88, US FT)

COMPANY: **SWN** Production Company, LLC

CONSTANCE TAYLOR WTZ  
OPERATOR'S WELL #: 8H  
API WELL #: 47 STATE 103 COUNTY WETZEL PERMIT HGA 103 03150

WELL TYPE: OIL  WASTE DISPOSAL  PRODUCTION  DEEP  GAS  LIQUID INJECTION  STORAGE  SHALLOW

WATERSHED: LITTLE FISHING CREEK ELEVATION: ±1,428.3 (DESIGN)

DISTRICT: PROCTOR DISTRICT COUNTY: WETZEL QUADRANGLE: WILEYVILLE, WV

SURFACE OWNER: CONSTANCE A. TAYLOR ACREAGE: ±43.50

OIL & GAS ROYALTY OWNER: CONSTANCE A. TAYLOR ACREAGE: ±43.50

DRILL  DRILL DEEPER  REDRILL  FRACTURE OR STIMULATE  PLUG OFF OLD FORMATION  PERFORATE NEW FORMATION

CONVERT  PLUG & ABANDON  CLEAN OUT & REPLUG  OTHER CHANGE  (SPECIFY)

TARGET FORMATION: MARCELLUS ESTIMATED DEPTH: 7,390'

WELL OPERATOR: SWN PRODUCTION COMPANY, LLC DESIGNATED AGENT: DEE SOUTHALL

ADDRESS: P.O. BOX 1300 ADDRESS: P.O. BOX 1300

CITY: JANE LEW STATE: WV ZIP CODE: 26378 CITY: JANE LEW STATE: WV ZIP CODE: 26378

LEGEND:	REVISIONS:	DATE:
(S) PROPOSED SURFACE HOLE / BOTTOM HOLE	03-21-16 : LATERAL SHORTEN - BHL MOVED	03-23-2016
(W) EXISTING WATER WELL		
(*) EXISTING / PRODUCING WELLHEAD		
(X) ABANDONED WELL		
(X) PLUGGED & ABANDONED WELL		
(Δ) CUT CONDUCTOR		
(S) EXISTING SPRING		
(W) EXISTING WATER WELL		
--- TIE LINE		
--- LEASE BOUNDARY		
--- MARCELLUS DHP		
--- ABANDONED PATH		
		DRAWN BY: B. HERMAN
		SCALE: 1" = 2500'
		DRAWING NO: 087569006
		WELL LOCATION PLAT



RETTEW Associates, Inc.  
 27 Travato Street, Suite 101  
 Bridgeport, WV 26330  
 Phone (800) 738-8395  
 Email: rettetw@rettetw.com  
 Website: www.rettetw.com

ADJOINING OWNERS

TRACT	SURFACE OWNERS	TAX PARCEL	ACRES
A	BENJAMIN SHANOWER	12-18-00070001	10.37±
B	ERICK D. & PHYLLIS BECKER	12-18-00070000	57.13
C	BENJAMIN SHANOWER	12-18-00060000	10.00±
D	JIMMY DUKE & VICKY ANN REED	01-09-00030000	46.70±
E	MILLARD R. RIGGS SR & A. R. HRS. F. BERRY SR	01-09-00080000	5.00±
F	KEVIN GOFF & MILLARD F. RIGGS SR	01-09-00090000	78.2±
G	STEVE & ROBERT TORMAN	12-18-00120001	1.11±
H	PENNY LYNN DAY	12-18-00120002	0.80±
I	BOBBY J. & DEBORAH G. DORTON	12-18-00200000	14.37±
J	BOBBY J. & DEBORAH G. DORTON	01-13-00010000	63.50±
K	BESSIE ADAMS & CALVERT OSGAY	01-13-00020000	0.89±
L	PATRICK L. MORRIS	01-13-00040000	32.00±
M	WILLIAM N. & LUCY L. PHILLIPS	01-13-00140001	30.00±
N	PHILLIP JAY MORRIS	01-13-00130000	22.61±
O	TERRY A. & CATHLENE L. PHILLIPS	01-13-00220000	2.96±
P	WILLIAM N. PHILLIPS,	01-13-00220001	0.83±
Q	WM. & LUCY L. PHILLIPS	01-13-00120001	0.94±
R	LLOYD W. & HELEN M. WILSON	01-13-00120002	0.61±
S	STANLEY D. & HILDA G. SMITH	01-13-00120000	49.05±
T	FLOYD D. MELOTT	01-13-00060000	90.50±
U	TIMOTHY N. WELLS	12-18-00180000	85.00±
V	RICHARD E. & STEPHANIE WILLIAMS	12-18-00110000	64.00±
W	LORRAINE M. CRISP	12-18-00040001	90.07±
X	PAUL BRENT BLAKE, ETAL	12-14-00320003	85.96±
Y	CONSTANCE A. TAYLOR	12-14-00330000	6.25±

08/19/2016

REVISIONS: 03-21-16 : LATERAL SHORTEN - BHL MOVED	COMPANY: <b>SWN</b> Production Company, LLC	<b>swN</b> <sup>R+</sup> <sub>A</sub> <sup>V+</sup> <sub>0</sub> Production Company™
	OPERATOR'S WELL #: LOCATION:	DATE: 03-23-2016
	CONSTANCE TAYLOR WTZ 8H PROCTOR DISTRICT, WETZEL COUNTY, WEST VIRGINIA	DRAWN BY: B. HERMAN SCALE: N/A DRAWING NO: 087569006 ADJOINING OWNERS