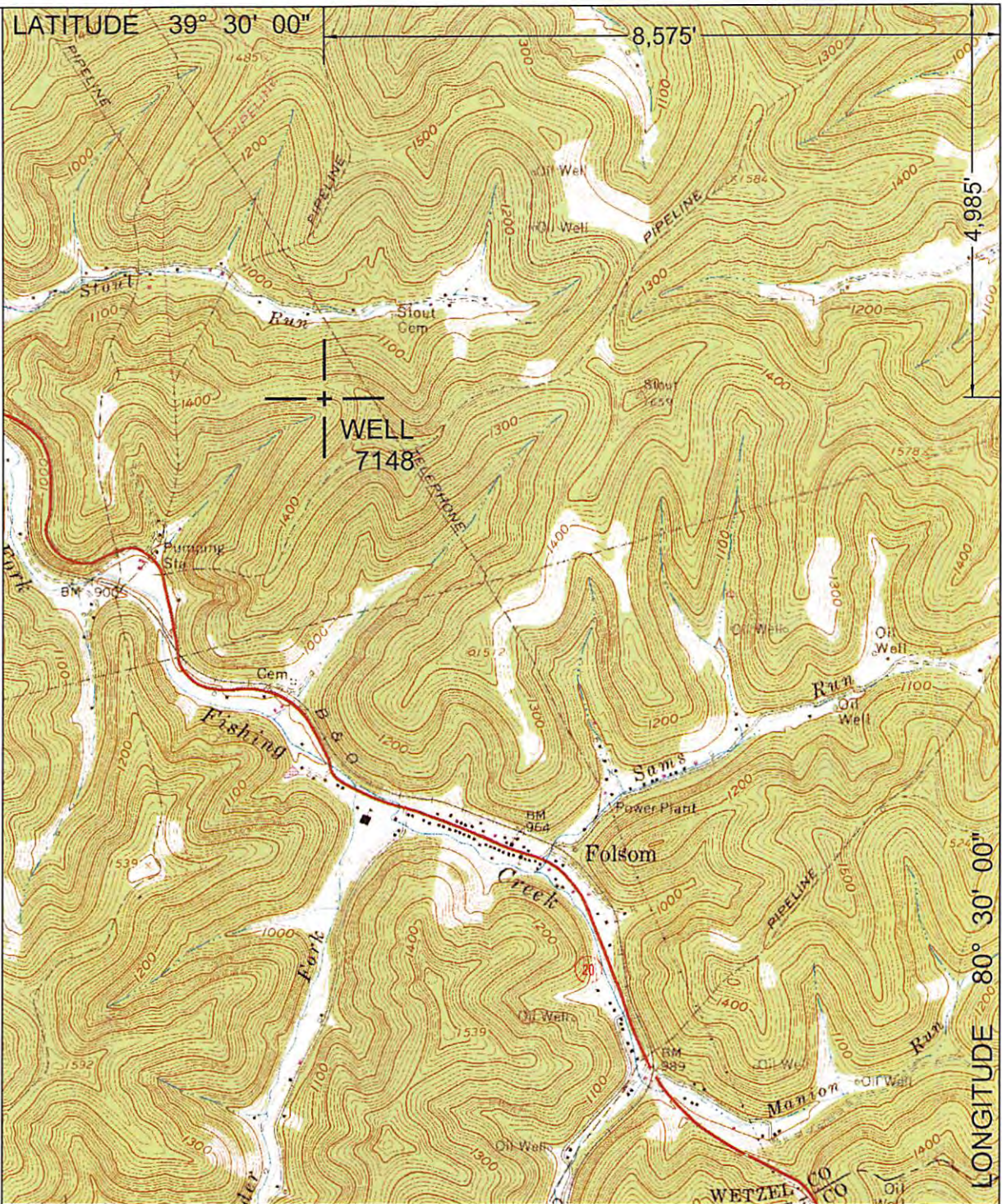


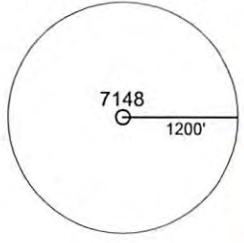
10303181P

FORM WW 6



NORTH

SURROUNDING WELLS WITHIN 1200' RADIUS



UTM ZONE 17 COORDINATES		TRUE LATITUDE/LONGITUDE	
NORTHING	4,370,863 METERS	39° 29' 10.81" N	
EASTING	540,405 METERS	80° 31' 49.19" W	

I THE UNDERSIGNED, HEREBY CERTIFY THAT THIS PLAT IS CORRECT TO THE BEST OF MY KNOWLEDGE AND BELIEF AND SHOWS ALL THE INFORMATION REQUIRED BY LAW AND THE REGULATIONS ISSUED AND PRESCRIBED BY THE DEPARTMENT OF ENVIRONMENTAL PROTECTION.

P.S. 2002



(+) DENOTES LOCATION OF WELL ON UNITED STATES TOPOGRAPHIC MAPS.

DATE MARCH 21, 20 17

OPERATORS WELL NO. 7148

API WELL NO. 47 - 103 - 03181P


STATE COUNTY PERMIT

MINIMUM DEGREE OF ACCURACY: 1/2500 FILE NO.: FOLSOM3.DWG

PROVEN SOURCE OF ELEVATION: GPS METADATA OR COMPANY NETWORK TIED INTO U.S.G.S. SCALE: 1"=2000'

WV DEP OFFICE OF OIL AND GAS

601 57TH ST., CHARLESTON, WV 25304



WELL TYPE: OIL GAS LIQUID INJECTION WASTE DISPOSAL "GAS" PRODUCTION STORAGE DEEP SHALLOW

LOCATION: ELEVATION: 1311.90' WATERSHED: SOUTH FORK FISHING CREEK

DISTRICT: GRANT COUNTY: WETZEL QUADRANGLE: FOLSOM, WV 7.5'

SURFACE OWNER: DALLISON LUMBER INC. ACREAGE: 38.1± ACRES

ROYALTY OWNER: _____ LEASE ACREAGE: _____

PROPOSED WORK: _____ LEASE NO.: 04/28/2017

DRILL: _____ CONVERT: _____ DRILL DEEPER: _____ REDRILL: _____ FRACTURE OR STIMULATE: _____ PLUG OFF OLD: _____

FORMATION: _____ PERFORATE NEW FORMATION: _____ PLUG AND ABANDON: CLEAN OUT AND REPLUG: _____ OTHER: _____

PHYSICAL CHANGE IN WELL (SPECIFY): _____ TARGET FORMATION: NONE

ESTIMATED DEPTH: _____

WELL OPERATOR: CONSOLIDATION COAL COMPANY DESIGNATED AGENT: RONNIE HARSH

ADDRESS: 1 BRIDGE ST., MONONGAH, WV 26554 ADDRESS: 1 BRIDGE ST., MONONGAH, WV 26554

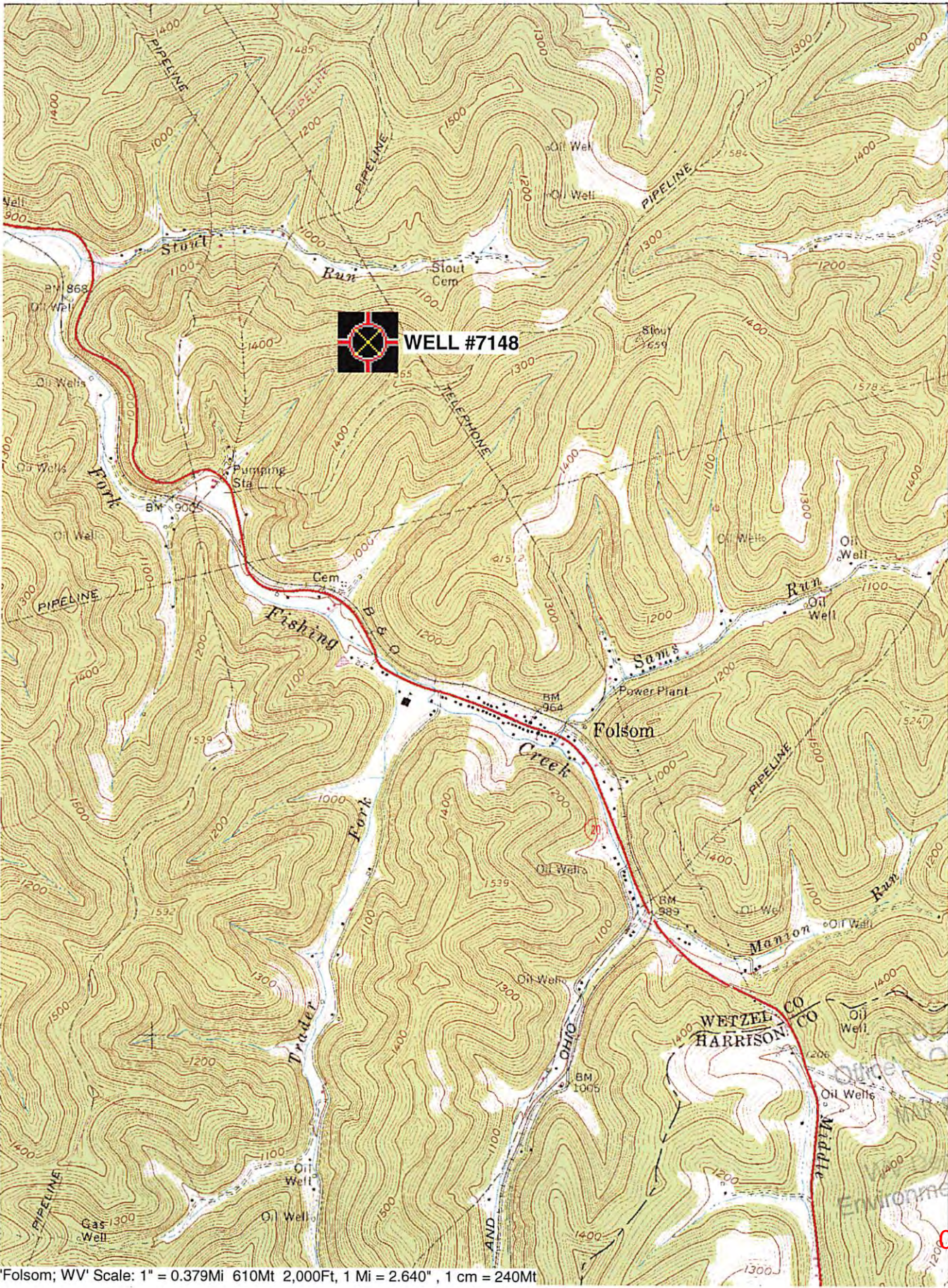
COUNTY NAME PERMIT

10303181 P

FOLSOM QUADRANGLE
WEST VIRGINIA
7.5 MINUTE SERIES (TOPOGRAPHIC)
NE/4 CENTER POINT 15' QUADRANGLE

4953 1/4 SW
(GLOVER GAP)

39 32'30" 40 1 710 000 FEET 42 80° 30' 39° 30'



WELL #7148

4372
4371
360 000
FEET
370
4369
4368
27'30"
4367

VED
Oil and Gas
4 2017
Department of
Environmental Protection

04/28/2017