



west virginia department of environmental protection

Office of Oil and Gas  
601 57<sup>th</sup> Street, S.E.  
Charleston, WV 25304  
(304) 926-0450  
fax: (304) 926-0452

Jim Justice , Governor  
Austin Caperton , Cabinet Secretary  
www.dep.wv.gov

Tuesday, December 12, 2017  
WELL WORK PERMIT  
Horizontal 6A / New Drill

EQT PRODUCTION COMPANY  
625 LIBERTY AVE., SUITE 1700

PITTSBURGH, PA 15222

Re: Permit approval for BIG464H13  
47-103-03211-00-00

This well work permit is evidence of permission granted to perform the specified well work at the location described on the attached pages and located on the attached plat, subject to the provisions of Chapter 22 of the West Virginia Code of 1931, as amended, and all rules and regulations promulgated thereunder, and to any additional specific conditions and provisions outlined in the pages attached hereto. Notification shall be given by the operator to the Oil and Gas Inspector at least 24 hours prior to the construction of roads, locations, and/or pits for any permitted work. In addition, the well operator shall notify the same inspector 24 hours before any actual well work is commenced and prior to running and cementing casing. Spills or emergency discharges must be promptly reported by the operator to 1-800-642-3074 and to the Oil and Gas Inspector.

Please be advised that form WR-35, Well Operators Report of Well Work is to be submitted to this office within 90 days of completion of permitted well work, as should form WR-34 Discharge Monitoring Report within 30 days of discharge of pits, if applicable. Failure to abide by all statutory and regulatory provisions governing all duties and operations hereunder may result in suspension or revocation of this permit and, in addition, may result in civil and/or criminal penalties being imposed upon the operators.

Per 35 CSR 4-5.2.g this permit will expire in two (2) years from the issue date unless permitted well work is commenced. If there are any questions, please feel free to contact me at (304) 926- 0450.

James A. Martin  
Chief

Operator's Well Number: BIG464H13  
Farm Name: COASTAL FOREST RESOURCES COMPANY D/B/A COASTAL  
U.S. WELL NUMBER: 47-103-03211-00-00  
Horizontal 6A / New Drill  
Date Issued: 12/12/2017

Promoting a healthy environment.

12/15/2017

# PERMIT CONDITIONS

West Virginia Code § 22-6A-8(d) allows the Office of Oil and Gas to place specific conditions upon this permit. Permit conditions have the same effect as law. Failure to adhere to the specified permit conditions may result in enforcement action.

---

## CONDITIONS

---

1. This proposed activity may require permit coverage from the United States Army Corps of Engineers (USACE). Through this permit, you are hereby being advised to consult with USACE regarding this proposed activity.
2. If the operator encounters an unanticipated void, or an anticipated void at an unanticipated depth, the operator shall notify the inspector within 24 hours. Modifications to the casing program may be necessary to comply with W. Va. Code § 22-6A-5a (12), which requires drilling to a minimum depth of thirty feet below the bottom of the void, and installing a minimum of twenty (20) feet of casing. Under no circumstance should the operator drill more than one hundred (100) feet below the bottom of the void or install less than twenty (20) feet of casing below the bottom of the void.
3. When compacting fills, each lift before compaction shall not be more than 12 inches in height, and the moisture content of the fill material shall be within limits as determined by the Standard Proctor Density test of the actual soils used in specific engineered fill, ASTM D698, Standard Test Method for Laboratory Compaction Characteristics of Soil Using Standard Effort, to achieve 95 % compaction of the optimum density. Each lift shall be tested for compaction, with a minimum of two tests per lift per acre of fill. All test results shall be maintained on site and available for review.
4. Operator shall install signage per § 22-6A-8g (6) (B) at all source water locations included in their approved water management plan within 24 hours of water management plan activation.
5. Oil and gas water supply wells will be registered with the Office of Oil and Gas and all such wells will be constructed and plugged in accordance with the standards of the Bureau for Public Health set forth in its Legislative rule entitled *Water Well Regulations*, 64 C.S.R. 19. Operator is to contact the Bureau of Public Health regarding permit requirements. In lieu of plugging, the operator may transfer the well to the surface owner upon agreement of the parties. All drinking water wells within fifteen hundred feet of the water supply well shall be flow tested by the operator upon request of the drinking well owner prior to operating the water supply well.
6. Pursuant to the requirements pertaining to the sampling of domestic water supply wells/springs the operator shall, no later than thirty (30) days after receipt of analytical data provide a written copy to the Chief and any of the users who may have requested such analyses.
7. 24 hours prior to the initiation of the completion process the operator shall notify the Chief or his designee.
8. During the completion process the operator shall monitor annular pressures and report any anomaly noticed to the chief or his designee immediately.
9. If any explosion or other accident causing loss of life or serious personal injury occurs in or about a well or well work on a well, the well operator or its contractor shall give notice, stating the particulars of the explosion or accident, to the oil and gas inspector and the Chief, within 24 hours of said accident.
10. During the casing and cementing process, in the event cement does not return to the surface, the oil and gas inspector shall be notified within 24 hours.

## PERMIT CONDITIONS

11. The operator shall provide to the Office of Oil and Gas the dates of each of the following within 30 days of their occurrence: completion of construction of the well pad, commencement of drilling, cessation of drilling, completion of any other permitted well work, and completion of the well. Such notice shall be provided by sending an email to [DEPOOGNotify@wv.gov](mailto:DEPOOGNotify@wv.gov).

STATE OF WEST VIRGINIA  
DEPARTMENT OF ENVIRONMENTAL PROTECTION, OFFICE OF OIL AND GAS  
WELL WORK PERMIT APPLICATION

1) Well Operator: EQT Production Company 306686 Wetzel Grant Big Run  
Operator ID County District Quadrangle

2) Operator's Well Number: BIG464H13 Well Pad Name: BIG464

3) Farm Name/Surface Owner: Coastal Forest Resources Company  
DBA Coastal Timberlands Company Public Road Access: Rt 250

4) Elevation, current ground: 1305' Elevation, proposed post-construction: 1245'

5) Well Type (a) Gas  Oil \_\_\_\_\_ Underground Storage \_\_\_\_\_  
Other \_\_\_\_\_

(b) If Gas Shallow  Deep \_\_\_\_\_  
Horizontal

6) Existing Pad: Yes or No No

7) Proposed Target Formation(s), Depth(s), Anticipated Thickness and Expected Pressure(s):  
Marcellus, 7419', 51', 2620 PSI

8) Proposed Total Vertical Depth: 7419

9) Formation at Total Vertical Depth: Marcellus

10) Proposed Total Measured Depth: 11759

11) Proposed Horizontal Leg Length: 2781

12) Approximate Fresh Water Strata Depths: 109,184,432

13) Method to Determine Fresh Water Depths: From offset wells

14) Approximate Saltwater Depths: 1724,1848

15) Approximate Coal Seam Depths: 556,795,897,912

16) Approximate Depth to Possible Void (coal mine, karst, other): None reported

17) Does Proposed well location contain coal seams directly overlying or adjacent to an active mine? Yes \_\_\_\_\_ No

(a) If Yes, provide Mine Info: Name: \_\_\_\_\_  
Depth: \_\_\_\_\_  
Seam: \_\_\_\_\_  
Owner: \_\_\_\_\_

RECEIVED  
Office of Oil and Gas  
SEP 19 2017  
WV Department of  
Environmental Protection

DMH  
9-14-17



18)

CASING AND TUBING PROGRAM

TYPE	Size (in)	New or Used	Grade	Weight per ft. (lb/ft)	FOOTAGE: For Drilling (ft)	INTERVALS: Left in Well (ft)	CEMENT: Fill-up (Cu. Ft.)/CTS
Conductor	26	New	A-500	85.6	40	40	49 ft <sup>3</sup> / CTS
Fresh Water	13 3/8	New	J-55	54.5	1019	1019	952 ft <sup>3</sup> / CTS
Coal							
Intermediate	9 5/8	New	A-500	40	2841	2841	1108 ft <sup>3</sup> / CTS
Production	5 1/2	New	P-110	20	11759	11759	50' above top producing zone
Tubing	2 3/8		J-55	4.7		May not be run, if run set 40' above top perf or 80° inclination.	
Liners							

RECEIVED  
Office of Oil and Gas  
SEP 19 2017

DMH  
9-14-17

WV Department of Environmental Protection

TYPE	Size (in)	Wellbore Diameter (in)	Wall Thickness (in)	Burst Pressure (psi)	Anticipated Max. Internal Pressure (psi)	Cement Type	Cement Yield (cu. ft./k)
Conductor	26	30	.312	1378	17	Class A	1.18
Fresh Water	13 3/8	17 1/2	.38	2700	2160	See Variance	1.19
Coal							
Intermediate	9 5/8	12 3/8	.395	3950	3160	See Variance	1.19
Production	5 1/2	8 1/2	.361	12640	10112	Class A/H	1.123/2.098
Tubing	2 3/8	NA	.19	7700			
Liners							

PACKERS

Kind:				
Sizes:				
Depths Set:				

19) Describe proposed well work, including the drilling and plugging back of any pilot hole:

Drill and complete a new horizontal well in the Marcellus Formation. Drill the vertical to an approximate depth of 3199'. Kick off and drill curve. Drill the lateral in the Marcellus. Cement casing.

DmH  
9-14-17

RECEIVED  
Office of Oil and Gas  
SEP 19 2017

20) Describe fracturing/stimulating methods in detail, including anticipated max pressure and max rate:

WV Department of  
Environmental Protection

Hydraulic fracturing is completed in accordance with state regulations using water recycled from previously fractured wells and obtained from freshwater sources. This water is mixed with sand and a small percentage (less than 0.3%) of chemicals (including 15% Hydrochloric acid, friction reducer, biocide, and scale inhibitor), referred to in the industry as a "slickwater" completion. Maximum anticipated internal casing pressure is expected to be approximately 10000 psi, maximum anticipated treating rates are expected to average approximately 100 bpm. Stage lengths vary from 150 to 300 feet. Average approximately 350,000 gallons of water per stage. Sand sizes vary from 100 mesh to 20/40 mesh. Average approximately 400,000 pounds of sand per stage.

21) Total Area to be disturbed, including roads, stockpile area, pits, etc., (acres): no additional

22) Area to be disturbed for well pad only, less access road (acres): no additional

23) Describe centralizer placement for each casing string:

- Surface: Bow spring centralizers – One centralizer at the shoe and one spaced every 500'.
- Intermediate: Bow spring centralizers– One centralizer at the shoe and one spaced every 500'.
- Production: One solid body centralizer spaced every joint from production casing shoe to KOP.

24) Describe all cement additives associated with each cement type:

Conductor: Class A no additives  
 Surface (Type 1 Cement): 0-3% Calcium Chloride. Used to speed the setting of cement slurries  
 Intermediate (Type 1 Cement): 0-3% Calcium Chloride. Used to speed the setting of cement slurries.  
 Production:  
 Lead (Class A Cement): 0.2% CD-20 (dispersant makes cement easier to mix). .15% SuperFL-300 (fluid loss/lengthens thickening time) .15% SEC-10 (fluid loss) 50:50 POZ (extender)  
 Tail (Class H Cement): 0.2% Super CR-1 (Retarder). Lengthens thickening time. .3% Super FL-200 (fluid loss) .2% SEC-10 (Fluid loss) .2% SuperFL-350 (fluid loss) Reduces amount of water lost to formation. 60 % Calcium Carbonate. Acid solubility.

25) Proposed borehole conditioning procedures:

Surface: Circulate hole clean while rotating & reciprocating the drill string until cuttings diminish at surface.  
 Intermediate: Circulate hole clean while rotating & reciprocating the drill string until cuttings diminish at surface.  
 Production: Pump marker sweep with nut plug to determine actual hole washout. Calculate a gauge holes bottoms up volume. Perform a cleanup cycle by pumping 3-5 bottoms up or until the shakers are clean. Check volume of cuttings coming across the shakers every 15 minutes.

\*Note: Attach additional sheets as needed.



103-030-11

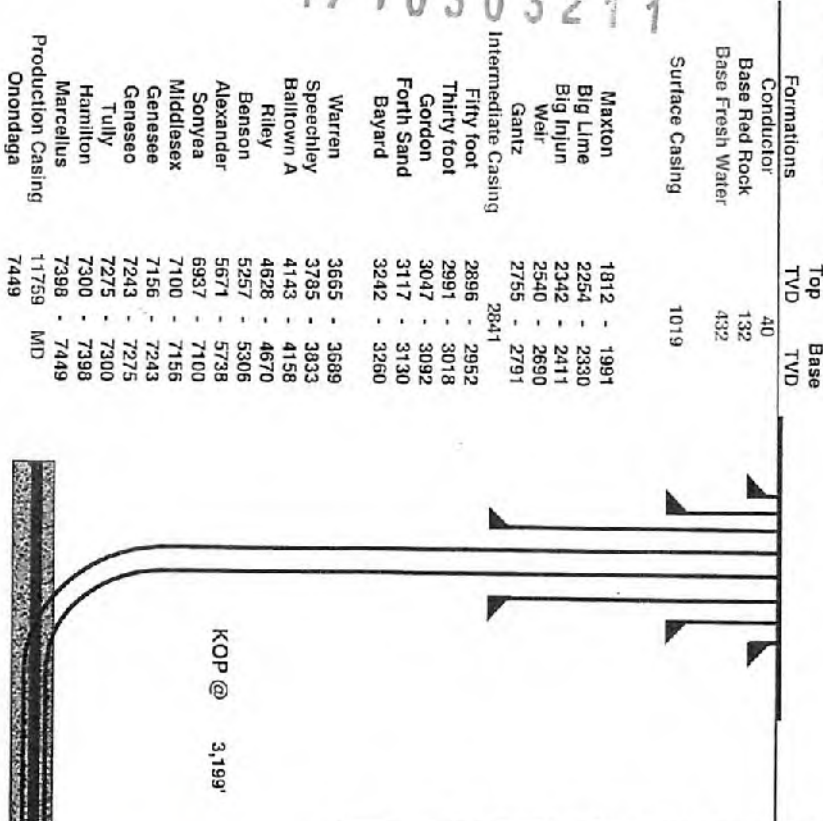
4710303211

Well  
EQT Production  
Big Run Quad  
Wetzel County, WV

RECEIVED  
Office of Oil and Gas  
SEP 19 2017

WV Department of  
Environmental Protection  
Ashtooth 157  
Vertical Section 6121

Note: Diagram is not to scale



Casing and Cementing

Type	Conductor	Surface	Intermediate	Production
Hole Size, In.	30	17 1/2	12 3/8	8 1/2
Casing Size, OD In.	26	13 3/8	9 5/8	5 1/2
Casing Wall Thickness, In.	0.312	0.380	0.395	0.361
Depth, MD	40'	1,019'	2,841'	11,759'
Weight	85.6#	54.5#	40#	20#
Grade	A-500	J-55	A-500	P-110
New or Used	New	New	New	New
Burst (psi)	1378	2,700	3,950	12,640
Cement Class	A	A / Type 1	A / Type 1	A / H
Cement Yield	1.18	1.19	1.19	1.123 / 2.098
Top of Cement (Planned)	Surface	Surface	Surface	500' above top Producing Zone
Method	Surface	Surface	Surface	Displacement
Est. Volume (cu ft)	49	952	1,108	2,347
Possible Additives	N/A	Calcium Chloride	Calcium Chloride	Calcium Carbonate, Fluid Loss Extender, Dispersant, Viscosifier, Defoamer, POZ, Bonding Agent, Retarder, Anti-Settling/Suspension Agent

Don't  
9-14-17

Land curve @ 7,419' TVD  
8,979' MD

Est. TD @ 7,419' TVD  
11,759' MD

2,781' Lateral

Proposed Well Work:  
Drill and complete a new horizontal well in the Marcellus formation.  
Drill the vertical to an approximate depth of 3199'.  
Kick off and drill curve. Drill lateral in the Marcellus. Cement casing.



47 10303211

August 16, 2017

Mr. Gene Smith  
West Virginia Department of Environmental Protection  
Office of Oil and Gas  
601 57th Street SE  
Charleston, WV 25304

Re: Casing plan on Wells (BIG464)

Dear Mr. Smith,

EQT is requesting the 13-3/8" surface casing be set at 1019' KB, 100' below the workable Pittsburgh Coal seam. We will set the 9-5/8" intermediate string at 2841' KB, 50' below the base of the Gantz formation.

If you have any questions, please do not hesitate to contact me at (304) 848-0076.

Sincerely,

Vicki Roark  
Permitting Supervisor

RECEIVED  
Office of Oil and Gas

SEP 19 2017

WV Department of  
Environmental Protection

Enc.

DMH  
9-14-17



47 10303211

**EQT Production**  
**Hydraulic Fracturing Monitoring Plan**  
**Pad ID: BIG464**  
**Wetzel County, WV**

**8/21/17**

RECEIVED  
Office of Oil and Gas  
SEP 13 2017  
WV Department of  
Environmental Protection

## Purpose

The purpose of this pad-specific Hydraulic Fracturing Monitoring Plan is to identify and notify conventional well operators near EQT hydraulic fracturing in Wetzel County, WV prior to hydraulic fracturing at the following EQT wells on BIG464 pad: BIG464H13, BIG464H14, BIG464H26, BIG464H27, BIG464H28

Due to the requirements under 35CSR8 5.11, the permittee is required to review the area surrounding the proposed well pad so as to identify and evaluate potential conduits for unintended fracture propagation. A report is required to be submitted along with a well work permit application.

The plan is being implemented as an additional safety measure to be utilized in conjunction with existing best management practices and emergency action plans for the site. These additional measures include coordination with well operators of the timing and location of the hydraulic fracturing, establishment of measures well operators should implement, and assurance that the OOG is notified of the timeline, as well as any issues that may arise during fracturing.

### 1. Communications with Well Operators

EQT, using available data (WV Geological Survey, WVDEP website, and IHS data service), has identified all known wells and well operators within 500 feet of this pad and the lateral sections that are known or could reasonably be expected to be within range of the fracture propagation. A map showing these wells along with a list of the wells and operators is included in **Attachment A**.

EQT will notify these operators of the hydraulic fracturing schedule for these wells, and coordinate with them throughout the fracturing process.

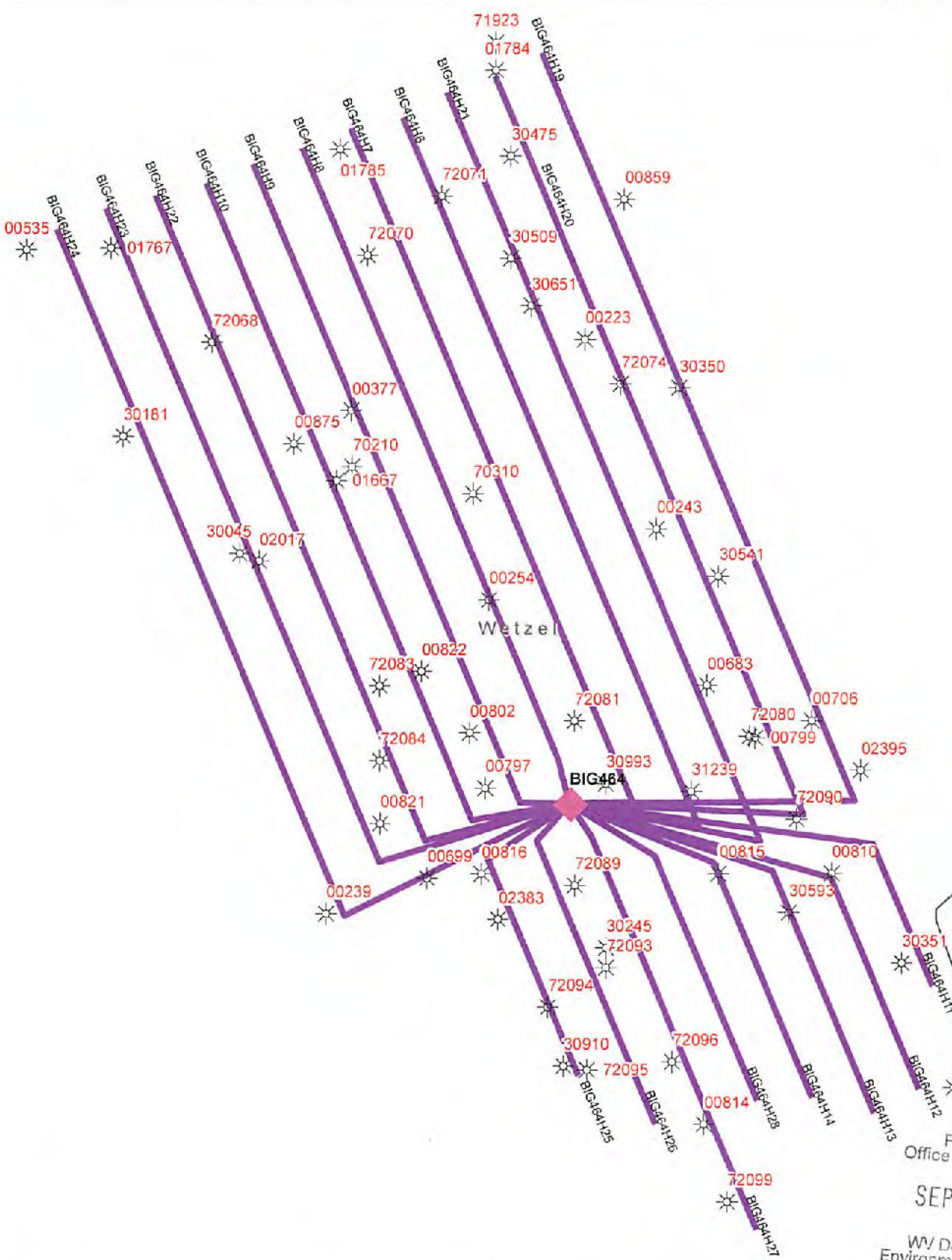
EQT will recommend to these operators at a minimum to:

1. Inspect their surface equipment prior to fracturing to establish integrity and establish pre-frac well conditions
2. Observe wells closely during and after fracturing and monitor for abnormal increases in water, gas or pressure
3. Inspect or install master valves or other necessary equipment for wellhead integrity capable of a pressure recommended by EQT
4. Notify the OOG and EQT if any changes in water, gas production, pressure, or other anomalies are identified

### 2. Reporting

EQT will provide information relating to the hydraulic fracturing schedule, communication with other operators, and ongoing monitoring of the work upon request of OOG or immediately in the event of any noted abnormalities.

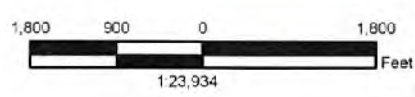
RECEIVED  
Office of Oil and Gas  
SEP 13 2017  
WV Department of  
Environmental Protection



RECEIVED  
Office of Oil and Gas  
SEP 13 2017  
WV Department of  
Environmental Protection

**EQT**  
EQT Corporation  
625 Liberty Avenue  
Pittsburgh, PA 15222

☀ Vertical Offsets  
**Target Formation**  
— MR



**Disclaimer**

This map is confidential and is to be used only for the express informational purposes for which it was created. Unauthorized use, copying, or dissemination is strictly prohibited. EQT does not warrant the accuracy of the location of any items shown on this map, including but not limited to, any structures, well or pipeline facilities, property boundaries, topography, roadways, or waterways. The items shown on the map may not have been placed on the map using survey lines or GPS coordinates. The specific location of any of the map items should be determined by a field survey performed by a licensed surveyor upon consultation with EQT.



BIG 464

**Vertical Offsets and Foreign Laterals within 500'**

API Number	Abandoned Date	Completion Date	Current Operator	Elevation	Elevation Ref.	Final Statu	Lat	Long	Permit Date	SPUD Date	TD Formation	Total Depth	Permit
47103002230000	8/19/2015	4/8/1939	EQT PRODUCTION COMPANY	1148 GR	ABD-GW	ABD-GW	39.584421	-80.515215	2/22/1939	3/9/1939	BAYARD	3230	00223
47103300450000	2/5/1931		HOPE NATURAL GAS	GR	ABD-GW	ABD-GW	39.576512	-80.531847			BIG INIUN /SD/	2146	30045
47103301810000	12/16/1935	9/29/1923	PITTSBURGH & W VA GAS	906 GR	ABD-GW	ABD-GW	39.580866	-80.537468	5/29/1923	6/13/1923	HAMPSHIRE	2936	30181
47103302450000	8/12/1937	3/24/1903	CARNEGIE NATURAL GAS CORPORATION	1040 GR	ABD-GW	ABD-GW	39.561853	-80.514238	6/25/1902	7/10/1902	HAMPSHIRE	2908	30245
47103303500000	1/17/1941		HOPE NATURAL GAS	1427 GR	ABD-GW	ABD-GW	39.582608	-80.510678			POCONO	2573	30350
47103303510000	4/17/1941	12/16/1910	CARNEGIE NATURAL GAS CORPORATION	1620 GR	ABD-GW	ABD-GW	39.561272	-80.5	10/11/1910	10/26/1910	HURON LOWER	3355	30351
47103304750000	2/8/1944	9/22/1916	PITTSBURGH & W VA GAS	1120 GR	ABD-GW	ABD-GW	39.591194	-80.518768	5/3/1916	5/18/1916	HURON LOWER	3072	30475
47103305090000	11/22/1945	6/20/1928	DUNN-MAR OIL & GAS COMPANY	1182 GR	ABD-GW	ABD-GW	39.587421	-80.518768	2/12/1928	2/27/1928	HAMPSHIRE	3102	30509
47103305930001	10/14/1947	6/16/1922	UNKNOWN	1527 GR	ABD-GW	ABD-GW	39.563159	-80.505433	5/1/1922	5/16/1922	HAMPSHIRE	3438	30593
47103306510000	6/15/1948	8/14/1919	PITTSBURGH & W VA GAS	1401 GR	ABD-GW	ABD-GW	39.585667	-80.517797	5/4/1919	5/19/1919	HAMPSHIRE	3297	30651
47103309100000	4/9/1951	9/13/1916	CARNEGIE NATURAL GAS CORPORATION	1250 GR	ABD-GW	ABD-GW	39.557499	-80.516298	8/8/1916	8/23/1916	SALT SD 3	1848	30910
47103309930000	9/21/1953	7/19/1911	CARNEGIE NATURAL GAS CORPORATION	1131 GR	ABD-GW	ABD-GW	39.567949	-80.514238	5/3/1911	5/18/1911	FIFTH SAND	3004	30993
47103002430000		11/1/1940	HOPE NATURAL GAS	1272 GR	D&A	D&A	39.577383	-80.511802	9/17/1940	10/2/1940	CONEMAUGH /SERIES/	1018	00243
47103003770000		7/1/1952	ANJA RESOURCES	GR	D&A	D&A	39.581796	-80.526452	6/5/1952	6/15/1952	BAYARD	3197	00377
47103017840001		6/1/2000	DAC ENERGY LLC	937 GR	D&AW	D&AW	39.594383	-80.519486	5/12/2000	5/22/2000	DEVONIAN	3307	01784
47103008220000		8/30/1929	EPC		GAS	GAS	-80.5231	39.5721				-1954	00822
47103002390001		9/19/1940	EQT PRODUCTION COMPANY	1410 GR	GAS	GAS	39.563159	-80.527726	8/4/1940	8/19/1940	HAMPSHIRE	3426	00239
47103002540000		9/1/1941	EQT PRODUCTION COMPANY	1464 GR	GAS	GAS	39.57477	-80.519858	7/18/1941	8/2/1941	FIFTH SAND	3449	00254
47103006990001		8/9/1922	EQT PRODUCTION COMPANY	0 GR	GAS	GAS	39.564465	-80.522855	4/25/1922	5/10/1922	HAMPSHIRE	3154	00699
47103007060000		8/7/1917	ROSS & WHARTON	979 GR	GAS	GAS	39.570271	-80.504309	5/2/1917	5/17/1917	HAMPSHIRE	3086	00706
47103007990000		1/1/1981	EQT PRODUCTION COMPANY	1090 GR	GAS	GAS	39.569634	-80.507055	10/24/1980	11/24/1980	FOURTH SAND	3086	00799
47103017670000		11/12/1998	ALLIANCE PETROLEUM CORPORATION	868 GR	GAS	GAS	39.587852	-80.526698	10/16/1998	10/26/1998	DEVONIAN /SD/	3264	01767
47103017850000		8/13/1999	ALLIANCE PETROLEUM CORPORATION	1186 GR	GAS	GAS	39.591481	-80.526698	6/29/1999	8/3/1999	DEVONIAN /SD/	3403	01785
47103023830000		9/30/2008	ALLIANCE PETROLEUM CORPORATION	1453 GR	GAS	GAS	39.56291	-80.519436	8/19/2008	8/25/2008	FOURTH SAND	3403	02383
47103023950000		11/25/2008	ALLIANCE PETROLEUM CORPORATION	1064 GR	GAS	GAS	39.568424	-80.501965	8/27/2008	10/8/2008	BAYARD	3262	02395
47103020170000		4/29/2004	DYNATEC ENERGY INCORPORATED	948 GR	GAS-CB	GAS-CB	39.576229	-80.530913	11/30/2003	12/10/2003	PITTSBURGH COAL	711	02017
47103706340000					LOC	LOC	-80.4975	39.5567				70634	
47103006830000	9/12/1986		CONSOLIDATED GAS SUPPLY CORPORATION	GR	PSEUDO	PSEUDO	39.571577	-80.509367				00683	
47103007970000			EQT PRODUCTION COMPANY	GR	PSEUDO	PSEUDO	39.567803	-80.520045				00797	
47103008020000			EQUITABLE PRODUCTION COMPANY	GR	PSEUDO	PSEUDO	39.569835	-80.520794				00802	
47103008100000			EQT PRODUCTION COMPANY	GR	PSEUDO	PSEUDO	39.56461	-80.503372				00810	
47103008140000			EQUITABLE PRODUCTION COMPANY	GR	PSEUDO	PSEUDO	39.555322	-80.509554				00814	
47103008150000			EQT PRODUCTION COMPANY	GR	PSEUDO	PSEUDO	39.56461	-80.508805				00815	
47103008160000			EQT PRODUCTION COMPANY	GR	PSEUDO	PSEUDO	39.56461	-80.520232				00816	
47103008210000	11/7/2007		CARNEGIE NATURAL GAS CORPORATION	GR	PSEUDO	PSEUDO	39.566497	-80.525103				00821	
47103008590000	5/11/1997		PHILADELPHIA OIL	GR	PSEUDO	PSEUDO	39.589586	-80.513301				00859	
47103008750000			EQT PRODUCTION COMPANY	GR	PSEUDO	PSEUDO	39.580576	-80.529225				00875	
47103016670000			ANJA RESOURCES	1066 GR	PSEUDO	PSEUDO	39.579919	-80.527179				01667	
47103005350000			HOPE NATURAL GAS	GR	PSEUDO	PSEUDO	39.579705	-80.526415				70210	
47103005410000		1/2/1963	EPC	1008	STORAGE	STORAGE	-80.5421	39.5878				00535	
47103303510000	1/1/1946		UNKNOWN	GR	UNKWN	UNKWN	39.575641	-80.508805				30541	
47103312390000	3/5/1973	3/23/1911	CONSOLIDATED GAS SUPPLY CORPORATION	GR	UNKWN	UNKWN	39.567658	-80.510116	2/16/1911	2/21/1911		31239	
47103703100000		7/16/1900	HOPE NATURAL GAS	GR	UNKWN	UNKWN	39.578689	-80.520607	5/22/1900	6/6/1900		70310	
47103719230000			UNKNOWN	GR	UNKWN	UNKWN	39.595392	-80.519483				71923	
47103720680000			HOPE NATURAL GAS	GR	UNKWN	UNKWN	39.584361	-80.533159				72068	
47103720700000			UNKNOWN	GR	UNKWN	UNKWN	39.587554	-80.525665				72070	
47103720710000			UNKNOWN	GR	UNKWN	UNKWN	39.589731	-80.522106				72071	
47103720740000			UNKNOWN	GR	UNKWN	UNKWN	39.582753	-80.513488				72074	
47103720800000			CARNEGIE NATURAL GAS CORPORATION	GR	UNKWN	UNKWN	39.56969	-80.507306				72080	
47103720810000			HOPE NATURAL GAS	GR	UNKWN	UNKWN	39.570271	-80.515736				72081	
47103720830000			UNKNOWN	GR	UNKWN	UNKWN	39.571577	-80.525103				72083	
47103720840000			HOPE NATURAL GAS	GR	UNKWN	UNKWN	39.568819	-80.525103				72084	

RECEIVED  
Office of Oil and Gas  
SEP 13 2017  
WV Department of  
Environmental Protection



47103720890000	UNKNOWN	GR	UNKWN	39.564175	-80.515736	72089
47103720900000	HOPE NATURAL GAS	GR	UNKWN	39.566642	-80.505058	72090
47103720930000	UNKNOWN	GR	UNKWN	39.561127	-80.514238	72093
47103720940000	HOPE NATURAL GAS	GR	UNKWN	39.559676	-80.517048	72094
47103720950000	UNKNOWN	GR	UNKWN	39.557353	-80.515174	72095
47103720960000	UNKNOWN	GR	UNKWN	39.557644	-80.511053	72096
47103720990000	UNKNOWN	GR	UNKWN	39.552419	-80.50843	72099

RECEIVED  
 Office of Oil and Gas  
 SEP 13 2017  
 WV Department of  
 Environmental Protection

103-032-11

103-03211

WellID	WellStatus	date	Operator	Longitude	Latitude	TargetFm	DatumElev	TotalDepth	Permit_1
4710300535	STORAGE	1/2/1963	EPC	-80.5421	39.5878		1008	-2049	535
4710300822	GAS	8/30/1929	EPC	-80.5231	39.5721		0	-1954	822
4710370634	LOC			-80.4975	39.5567		0	-99999	70634

RECEIVED  
Office of Oil and Gas  
SEP 13 2017  
WV Department of  
Environmental Protection

12/15/2017

4710303211

WW-9  
(4/16)

API Number 47 - 103 - \_\_\_\_\_  
Operator's Well No. BIG464H13

STATE OF WEST VIRGINIA  
DEPARTMENT OF ENVIRONMENTAL PROTECTION  
OFFICE OF OIL AND GAS

FLUIDS/ CUTTINGS DISPOSAL & RECLAMATION PLAN

Operator Name EQT Production Company OP Code 306686

Watershed (HUC 10) Wiley Fork Quadrangle Big Run

Do you anticipate using more than 5,000 bbls of water to complete the proposed well work? Yes  No

Will a pit be used? Yes  No

If so, please describe anticipated pit waste: \_\_\_\_\_

Will a synthetic liner be used in the pit? Yes  No  If so, what ml.? \_\_\_\_\_

Proposed Disposal Method For Treated Pit Wastes:

- Land Application
- Underground Injection ( UIC Permit Number 0014, 8462, 4037 )
- Reuse ( at API Number Various )
- Off Site Disposal (Supply form WW-9 for disposal location)
- Other (Explain \_\_\_\_\_)

Will closed loop system be used? If so, describe: Yes, The closed loop system will remove drill cuttings from the drilling fluid. The drill cuttings are then prepared for transportation to an off-site disposal facility.

*DWH*  
*9-14-17*

Drilling medium anticipated for this well (vertical and horizontal)? Air, freshwater, oil based, etc. See Attached

-If oil based, what type? Synthetic, petroleum, etc. Synthetic Mud

Additives to be used in drilling medium? See Attached

RECEIVED  
Office of Oil and Gas  
SEP 19 2017

Drill cuttings disposal method? Leave in pit, landfill, removed offsite, etc. Landfill

-If left in pit and plan to solidify what medium will be used? (cement, lime, sawdust) N/A

WV Department of  
Environmental Protection

-Landfill or offsite name/permit number? See Attached List

Permittee shall provide written notice to the Office of Oil and Gas of any load of drill cuttings or associated waste rejected at any West Virginia solid waste facility. The notice shall be provided within 24 hours of rejection and the permittee shall also disclose where it was properly disposed.

I certify that I understand and agree to the terms and conditions of the GENERAL WATER POLLUTION PERMIT issued on August 1, 2005, by the Office of Oil and Gas of the West Virginia Department of Environmental Protection. I understand that the provisions of the permit are enforceable by law. Violations of any term or condition of the general permit and/or other applicable law or regulation can lead to enforcement action.

I certify under penalty of law that I have personally examined and am familiar with the information submitted on this application form and all attachments thereto and that, based on my inquiry of those individuals immediately responsible for obtaining the information, I believe that the information is true, accurate, and complete. I am aware that there are significant penalties for submitting false information, including the possibility of fine or imprisonment.

Company Official Signature \_\_\_\_\_

Company Official (Typed Name) Victoria J. Roark

Company Official Title Permitting Supervisor

Subscribed and sworn before me this 8<sup>th</sup> day of September, 2017

*Misty S. Christie*

My commission expires 2/20/18



OFFICIAL SEAL  
STATE OF WEST VIRGINIA  
NOTARY PUBLIC  
Misty S. Christie  
1207 Brierclyff Rd  
Bridgeport, WV 26330  
My Commission Expires February 20, 2018

12/15/2017

4710303211

Form WW-9

Operator's Well No. BIG464H13

EQT Production Company

Proposed Revegetation Treatment: Acres Disturbed 125.43 Prevegetation pH \_\_\_\_\_

Lime 3 Tons/acre or to correct to pH 6.5

Fertilizer type Granular 10-20-20

Fertilizer amount 1/3 lbs/acre

Mulch 2 Tons/acre

Seed Mixtures

Temporary		Permanent	
Seed Type	lbs/acre	Seed Type	lbs/acre
KY-31	40	Orchard Grass	15
Alsike Clover	5	Alsike Clover	5
Annual Rye	15		

Attach:

Maps(s) of road, location, pit and proposed area for land application (unless engineered plans including this info have been provided). If water from the pit will be land applied, include dimensions (L x W x D) of the pit, and dimensions (L x W), and area in acreage, of the land application area.

Photocopied section of involved 7.5' topographic sheet.

Plan Approved by: [Signature]

Comments: \_\_\_\_\_

RECEIVED  
Office of Oil and Gas  
SEP 19 2017  
WV Department of  
Environmental Protection

Title: Oil + Gas Inspector Date: 9-14-17

Field Reviewed?  Yes  No

12/15/2017



## WW-9 Attachment

Drilling medium anticipated for this well (vertical and horizontal)? Air, freshwater, oil based, etc.

- Air is used to drill the top-hole sections of the wellbore (surface, intermediate, and pilot). Water based mud may be necessary depending on hole conditions to stabilize and drill the intermediate section. The pilot hole, curve, and lateral sections will be drilled with either air, water based mud, or oil based mud.

Additives to be used in drilling medium?

- Air - biodegradable oil lubricant, detergent, defoaming, water. Water based mud – Barite, viscosifer, alkalinity control, lime, filtration control, deflocculates, biodegradable oil lubricant, defoaming, walnut shell, salt, x-cide, carbonates. Oil based mud – synthetic base oil, emulsifier, salt, lime, viscosifer, alkalinity control, filtration control, deflocculates, biodegradable oil lubricant, defoaming, carbonates.

RECEIVED  
Office of Oil and Gas  
SEP 13 2017  
WV Department of  
Environmental Protection

12/15/2017

103-03211

**EQT Production Water plan**  
**Offsite disposals for Marcellus wells**

**CWS TRUCKING INC.**

P.O. Box 391  
Williamstown, WV 26187  
740-516-3586  
Noble County/Noble Township  
Permit # 3390

**BROAD STREET ENERGY LLC**

37 West Broad Street  
Suite 1100  
Columbus, Ohio 43215  
740-516-5381  
Washington County/Belpre Twp.  
Permit # 8462

**LAD LIQUID ASSETS DISPOSAL INC.**

226 Rankin Road  
Washington, PA 15301  
724-350-2760  
724-222-6080  
724-229-7034 fax  
Ohio County/Wheeling  
Permit # USEPA WV 0014

**TRIAD ENERGY**

P.O. Box 430  
Reno, OH 45773  
740-516-6021 Well  
740-374-2940 Reno Office Jennifer  
Nobel County/Jackson Township  
Permit # 4037

**TRI COUNTY WASTE WATER MANAGEMENT, INC.**

1487 Toms Run Road  
Holbrook, PA 15341  
724-627-7178 Plant  
724-499-5647 Office  
Greene County/Waynesburg  
Permit # TC-1009

**KING EXCAVATING CO.**

Advanced Waste Services  
101 River Park Drive  
New Castle, Pa. 16101  
Facility Permit# PAR000029132

**Waste Management - Meadowfill Landfill**

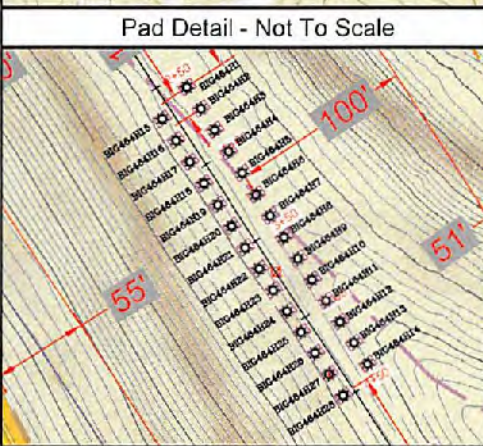
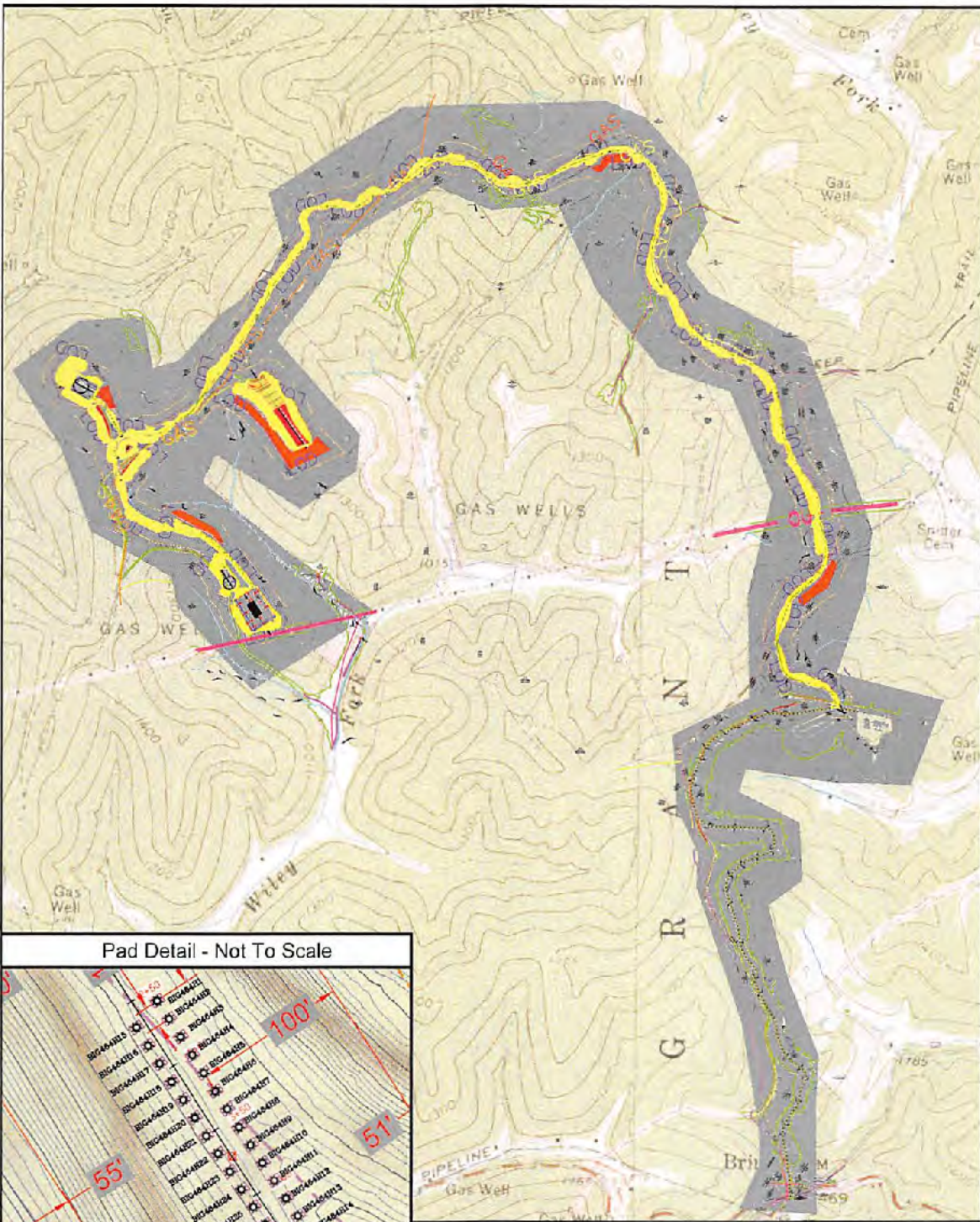
Rt. 2, Box 68 Dawson Drive  
Bridgeport, WV 26330  
304-326-6027  
Permit #SWF-1032-98  
Approval #100785WV

**Waste Management - Northwestern Landfill**

512 E. Dry Road  
Parkersburg, WV 26104  
304-428-0602  
Permit #SWF-1025 WV-0109400  
Approval #100833WV


RECEIVED  
Office of Oil and Gas  
SEP 13 2017  
WV Department of  
Environmental Protection

12/15/2017



Big Run 7.5' USGS QUADRANGLE		Proposed Disturbance Area	
Projected culvert inventory (for bid purposes only)		Well Site Location	See Site Plan
15" minimum diameter culverts	See Site Plan	Proposed Access Road	See Site Plan
24" minimum diameter culverts	See Site Plan	Approximate Total Disturbance	See Site Plan
DRAWN BY: Tim Rutledge	DATE: August 31, 2017	FILE NO: 125-16	DRAWING FILE NO: BIG 464 Rec Plan

Note: SEE SITE PLAN OF BIG 464 FOR COMPLETE GRADING & DRAINAGE CONSTRUCTION INCLUDING EROSION & SEDIMENT CONTROL DETAILS, ETC.



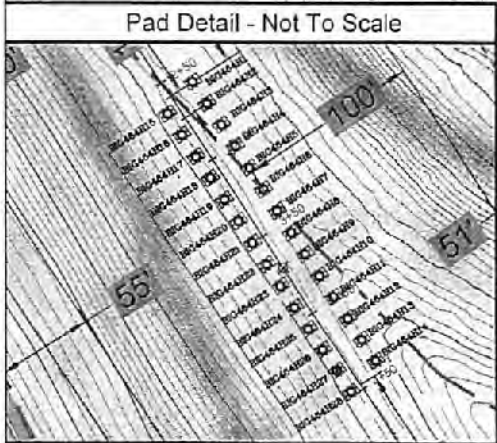
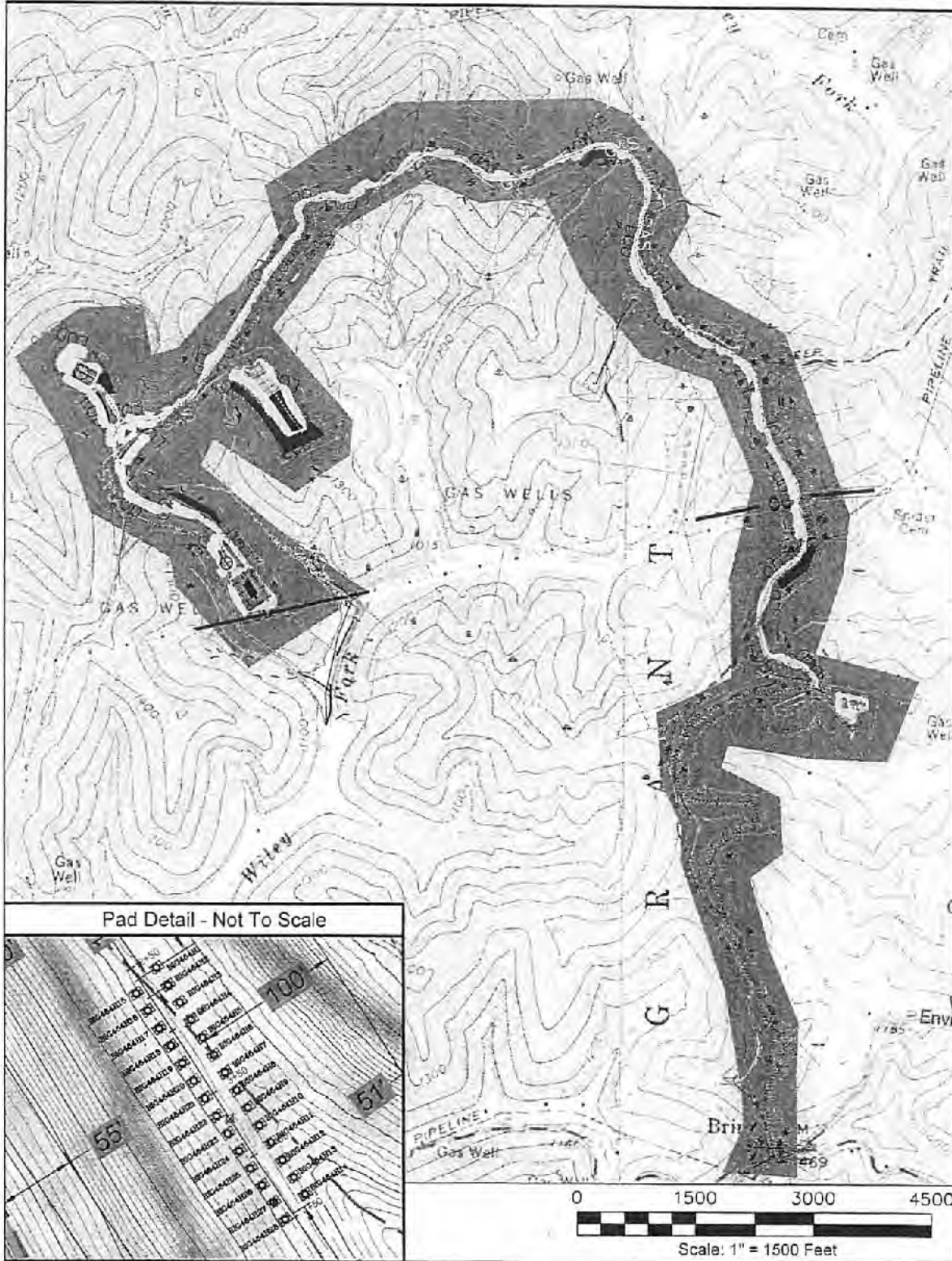
SURVEYING AND MAPPING SERVICES PERFORMED BY:  
**ALLEGHENY SURVEYS, INC.**  
 1-800-482-8606  
 Birch River Office 237 Birch River Road  
 Phone: (304) 649-8606 P.O. Box 438  
 Fax: (304) 649-8608 Birch River, WV 25610

RECEIVED  
 Office of Oil and Gas  
 SEP 13 2017  
 WV Department of  
 Environmental Protection

12/15/2017



4710303211



RECEIVED  
Office of Oil and Gas  
SEP 19 2017  
WV Department of  
Environmental Protection

Dmt  
9-14-17

Big Run 7.5' USGS QUADRANGLE		Proposed Disturbance Area	
Projected culvert inventory. (for bid purposes only)	Well Site Location	See Site Plan	See Site Plan
15" minimum diameter culverts	See Site Plan	Proposed Access Road	See Site Plan
24" minimum diameter culverts	See Site Plan	Approximate Total Disturbance	See Site Plan
DRAWN BY: Tim Rutledge	DATE: August 31, 2017	FILE NO: 125-16	DRAWING FILE NO: BIG 464 Rec Plan

Note: SEE SITE PLAN OF BIG 464 FOR COMPLETE GRADING & DRAINAGE CONSTRUCTION INCLUDING EROSION & SEDIMENT CONTROL DETAILS, ETC.



SURVEYING AND MAPPING SERVICES PERFORMED BY:  
**ALLEGHENY SURVEYS, INC.**  
1-800-482-8606  
Birch River Office Phone: (304) 649-8606 Fax: (304) 649-8608  
237 Birch River Road P.O. Box 438 Birch River, WV 26610

12/15/2017



4710303211



Where energy meets innovation.™

# Site Specific Safety Plan

EQT  
BIG 464 Pad  
Mannington  
Wetzel County, WV

For Wells:


RECEIVED  
Office of Oil and Gas

SEP 19 2017

WV Department of  
Environmental Protection

Date Prepared: December 21, 2016

[Signature]  
EQT Production  
Regional Hard Supv  
Title  
9-7-17  
Date

[Signature]  
WV Oil and Gas Inspector  
Oil + Gas Inspector  
Title  
9-14-17  
Date

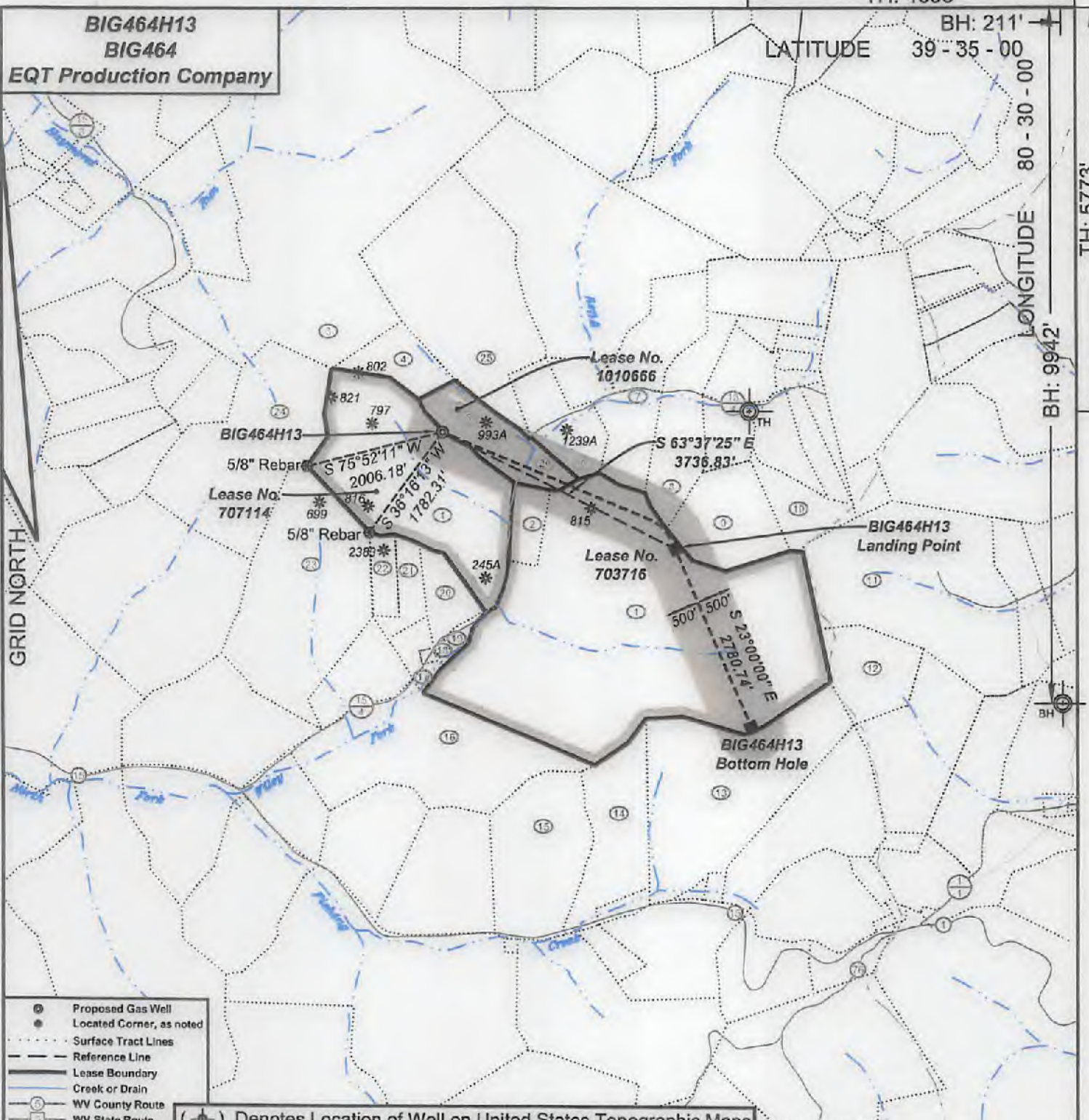
12/15/2017



**BIG464H13**  
**BIG464**  
**EQT Production Company**

TH: 4693'  
 BH: 211'  
 LATITUDE 39 - 35 - 00

LONGITUDE 80 - 30 - 00  
 BH: 9942'  
 TH: 5773'




- ⊙ Proposed Gas Well
- Located Corner, as noted
- Surface Tract Lines
- Reference Line
- Lease Boundary
- Creek or Drain
- ⊙ WV County Route
- ⊙ WV State Route

(⊙) Denotes Location of Well on United States Topographic Maps



*I, the undersigned, hereby certify that this plat is correct to the best of my knowledge and belief and shows all the information required by law and the regulations issued and prescribed by the Department of Environmental Protection.*

*Ben R. Singleton*  
 P.S. 2092



SEAL

FILE NO: 125-16  
 DRAWING NO: 125-16 BIG464H13  
 SCALE: 1" = 2000'  
 MINIMUM DEGREE OF ACCURACY: 1:2500  
 PROVEN SOURCE OF ELEVATION: NGS CORS Station

**STATE OF WEST VIRGINIA**  
 DEPARTMENT OF ENVIRONMENTAL PROTECTION  
**OIL AND GAS DIVISION**

DATE: August 31 20 17  
 OPERATOR'S WELL NO.: BIG464H13  
 API WELL NO *H6A*  
 47 - 103 - *03211*  
 STATE COUNTY PERMIT

WELL TYPE:  OIL  GAS  LIQUID INJECTION  WASTE DISPOSAL  
 (IF GAS) PRODUCTION:  STORAGE  DEEP  SHALLOW  
 LOCATION: ELEVATION: Existing: 1305.0 Proposed: 1246.0 WATERSHED Wiley Fork QUADRANGLE: Big Run  
 DISTRICT: Grant COUNTY: Wetzel  
 SURFACE OWNER: Coastal Forest Resources Company d/b/a Coastal Timberlands Company ACREAGE: 12.15/2017  
 ROYALTY OWNER: Ridgetop Royalties LLC, et al LEASE NO.: 707114 ACREAGE: 78  
 PROPOSED WORK:  DRILL  CONVERT  DRILL DEEPER  FRACTURE OR STIMULATE  PLUG OFF OLD FORMATION  
 PERFORATE NEW FORMATION  OTHER PHYSICAL CHANGE IN WELL (SPECIFY) \_\_\_\_\_  
 PLUG AND ABANDON  CLEAN OUT AND REPLUG TARGET FORMATION: Marcellus ESTIMATED DEPTH: 7,419'

WELL OPERATOR: EQT Production Company DESIGNATED AGENT: Rex C. Ray  
 ADDRESS: 115 Professional Place PO Box 280 ADDRESS: 115 Professional Place PO Box 280  
Bridgeport, WV 26330 Bridgeport, WV 26330



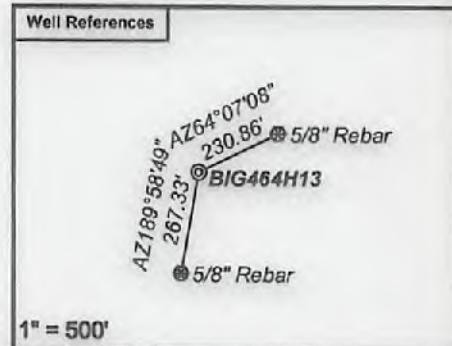
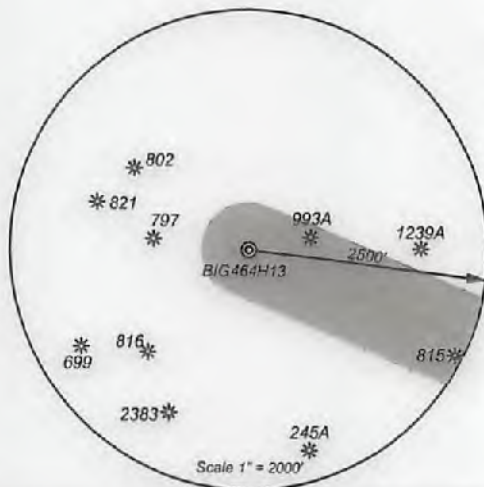
**BIG464H13**  
**BIG464**  
**EQT Production Company**

Tract I.D.	Tax Map No.	Parcel No.	County	District	Surface Tract Owner	Acres
1	20	1	Wetzel	Grant	Coastal Forest Resources Co.	542.50
2	15	27	Wetzel	Grant	William J. Barr	10.00
3	14	6	Wetzel	Grant	Coastal Lumber Co.	332.90
4	14	27	Wetzel	Grant	The E. Lorna Howard Trust, LLC, et al.	22.00
5	14	34	Wetzel	Grant	The E. Lorna Howard Trust, LLC, et al.	25.25
6	15	16	Wetzel	Grant	Donald J. D'Lusky	25.00
7	15	18	Wetzel	Grant	Donald J. D'Lusky	39.50
8	15	29	Wetzel	Grant	Terry W. & Carolyn P. Phillips	40.00
9	15	34	Wetzel	Grant	John C. & Donald J. D'Lusky	42.00
10	15	35	Wetzel	Grant	John C. & Donald J. D'Lusky	17.60
11	43	11	Marion	Mannington	Robert & Maxine Tonkery	85.00
12	43	11.1	Marion	Mannington	David A. & Diane E. Floyd	30.00
13	20	3	Wetzel	Grant	Linda Corwin, et al.	99.82
14	20	2	Wetzel	Grant	Scott A. Shannon, et al.	41.40
15	20	2.1	Wetzel	Grant	Larry & Mary Shimp	63.00
16	19	19.3	Wetzel	Grant	Richard M. & Mary G. Underwood	99.82
17	19	14	Wetzel	Grant	Mabel F. Barr	1.00
18	19	12	Wetzel	Grant	Mabel F. Barr	1.10
19	19	13	Wetzel	Grant	Mabel F. Barr	2.00
20	14	45	Wetzel	Grant	Coastal Forest Resources Co.	11.06
21	14	44	Wetzel	Grant	Mabel F. Barr	11.00
22	14	43	Wetzel	Grant	Mabel F. Barr	11.01
23	14	42	Wetzel	Grant	Donald J. D'Lusky	111.00
24	14	33	Wetzel	Grant	Atlee & Hilda Conaway	108.00
25	14	20	Wetzel	Grant	The E. Lorna Howard Trust, LLC, et al.	126.50
26	none	none	Wetzel	Grant	Unknown	unknown

**Notes:**  
BIG464H13 coordinates are  
NAD 27 N: 390,422.16 E: 1,713,398.55  
NAD 27 Lat: 39.567484 Long: -80.516651  
NAD 83 UTM N: 4,379,874.97 E: 541,533.96  
BIG464H13 Landing Point coordinates are  
NAD 27 N: 388,762.01 E: 1,716,746.35  
NAD 27 Lat: 39.563030 Long: -80.504711  
NAD 83 UTM N: 4,379,386.23 E: 542,562.34  
BIG464H13 Bottom Hole coordinates are  
NAD 27 N: 386,202.33 E: 1,717,832.87  
NAD 27 Lat: 39.556036 Long: -80.500756  
NAD 83 UTM N: 4,378,611.92 E: 542,906.35  
West Virginia Coordinate system of 1927 (North Zone)  
based upon Differential GPS Measurements.  
Plat orientation, corner and well ties are based upon  
the grid north meridian.  
Well location references are based upon the grid north  
meridian.  
UTM coordinates are NAD83, Zone 17, Meters.



Lease No.	Acres	Owner
703716	400	Ridgetop Royalties LLC, et al
1010866	32	Ridgetop Royalties LLC, et al



- ⊙ Proposed Gas Well
- Located Corner, as noted
- ..... Surface Tract Lines
- Reference Line
- Lease Boundary
- Creek or Drain
- Ⓢ WV County Route
- Ⓟ WV State Route



*I, the undersigned, hereby certify that this plat is correct to the best of my knowledge and belief and shows all the information required by law and the regulations issued and prescribed by the Department of Environmental Protection.*

*Ben R. Singleton*

P.S. 2092



FILE NO: 125-16  
DRAWING NO: 125-16 BIG464H13  
SCALE: 1" = 2000'  
MINIMUM DEGREE OF ACCURACY: 1:2500  
PROVEN SOURCE OF ELEVATION: NGS CORS Station

**STATE OF WEST VIRGINIA**  
DEPARTMENT OF ENVIRONMENTAL PROTECTION  
**OIL AND GAS DIVISION**

DATE: August 31 20 17  
OPERATOR'S WELL NO.: BIG464H13  
API WELL NO H6A  
47 - 103 - 03211  
STATE COUNTY PERMIT

WELL TYPE:  OIL  GAS  LIQUID INJECTION  WASTE DISPOSAL  
(IF GAS) PRODUCTION:  STORAGE  DEEP  SHALLOW  
LOCATION: ELEVATION: Existing: 1305.0 Proposed: 1245.0 WATERSHED Wiley Fork QUADRANGLE: Big Run  
DISTRICT: Grant COUNTY: Wetzel  
SURFACE OWNER: Coastal Forest Resources Company d/b/a Coastal Timberlands Company ACREAGE: 542.5  
ROYALTY OWNER: Ridgetop Royalties LLC, et al LEASE NO: 707114 ACREAGE: 78  
PROPOSED WORK:  DRILL  CONVERT  DRILL DEEPER  FRACTURE OR STIMULATE  PLUG OFF OLD FORMATION  
 PERFORATE NEW FORMATION  OTHER PHYSICAL CHANGE IN WELL (SPECIFY) \_\_\_\_\_  
 PLUG AND ABANDON  CLEAN OUT AND REPLUG TARGET FORMATION: Marcellus ESTIMATED DEPTH: 7,419'

WELL OPERATOR: EQT Production Company DESIGNATED AGENT: Rex C. Ray  
ADDRESS: 115 Professional Place PO Box 280 ADDRESS: 115 Professional Place PO Box 280  
Bridgeport, WV 26330 Bridgeport, WV 26330



**INFORMATION SUPPLIED UNDER WEST VIRGINIA CODE  
Chapter 22, Article 6A, Section 5(a)(5)  
IN LIEU OF FILING LEASE(S) AND OTHER CONTINUING CONTRACT(S)**

Under the oath required to make the verification on page 1 of this Notice and Application, I depose and say that I am the person who signed the Notice and Application for the Applicant, and that –

- (1) the tract of land is the same tract described in this Application, partly or wholly depicted in the accompanying plat, and described in the Construction and Reclamation Plan;
- (2) the parties and recordation data (if recorded) for lease(s) or other continuing contract(s) by which the Applicant claims the right to extract, produce or market the oil or gas are as follows:

Lease Name or Number	Grantor, Lessor, etc.	Grantee, Lessee, etc.	Royalty	Book/Page
----------------------	-----------------------	-----------------------	---------	-----------

see attached

RECEIVED  
Office of Oil and Gas  
SEP 13 2017  
WV Department of  
Environmental Protection

**Acknowledgement of Possible Permitting/Approval  
In Addition to the Office of Oil and Gas**

The permit applicant for the proposed well work addressed in this application hereby acknowledges the possibility of the need for permits and/or approvals from local, state, or federal entities in addition to the DEP, Office of Oil and Gas, including but not limited to the following:

- WV Division of Water and Waste Management
- WV Division of Natural Resources WV Division of Highways
- U.S. Army Corps of Engineers
- U.S. Fish and Wildlife Service
- County Floodplain Coordinator

The applicant further acknowledges that any Office of Oil and Gas permit in no way overrides, replaces, or nullifies the need for other permits/approvals that may be necessary and further affirms that all needed permits/approvals should be acquired from the appropriate authority before the affected activity is initiated.

Well Operator: EQT Production Company  
 By: Victoria J Roark  
 Its: Regional Land Supervisor



103-032M

WW-6A1 attachment

Operator's Well No.

BIG464H13

Lease No.	Grantor, Lessor, etc.	Grantee, Lessee, etc.	Royalty	Book/Page
<u>707114</u>	<u>Ridgetop Royalties LLC, et al. (current royalty owner)</u> W.S. Furbee, et ux Carnegie Natural Gas Company Carnegie Production Company Equitable Production - Eastern States, Inc. Equitable Production Company	Carnegie Natural Gas Company Carnegie Production Company Equitable Production - Eastern States, Inc. Equitable Production Company EQT Production Company	**	DB 2A/182 DB 78A/513 see attached merger see attached merger CB 281/347
<u>1010666</u>	Ridgetop Royalties LLC, et al.	EQT Production Company	**	DB 166A/638
	<u>Ridgetop Royalties LLC, et al. (current royalty owner)</u>		**	
<u>703716</u>	Sara J. Furbee C.D. Greenlee Carnegie Natural Gas Company Carnegie Production Company Equitable Production - Eastern States, Inc. Equitable Production Company	C.D. Greenlee Carnegie Natural Gas Company Carnegie Production Company Equitable Production - Eastern States, Inc. Equitable Production Company EQT Production Company		DB 63/89 See attached assignment DB 78A/513 see attached merger see attached merger CB 281/347

\*\*Per West Virginia Code Section 22-6-8.

RECEIVED  
Office of Oil and Gas  
SEP 13 2017  
WV Department of  
Environmental Protection

12/15/2017

103-03211

DEC 29 2000 2:01 PM FR EGT  
200096 - 308

412 553 7761 TO 32815212 P. 15

DEC 29 2000

Microfilm Number \_\_\_\_\_  
Entity Number 2719730

Filed with the Department of State on \_\_\_\_\_  
*Kim Duggan*  
Secretary of the Commonwealth

**ARTICLES OF MERGER-DOMESTIC BUSINESS CORPORATION**  
DICE:15-1928 (Rev 17)

In compliance with the requirements of 15 Pa.C.S. § 1926 (relating to articles of merger or consolidation), the undersigned business corporations, desiring to effect a merger, hereby state that:

1. The name of the corporation surviving the merger is: EQUITABLE PRODUCTION - EASTERN STATES, INC.

2. (Check and complete one of the following):

The surviving corporation is a domestic business corporation and the (a) address of its current registered office in this Commonwealth or (b) name of its commercial registered office provider and the county of venue is (the Department is hereby authorized to correct the following information to conform to the records of the Department):

(a) \_\_\_\_\_  
Number and Street City State Zip County

(b) c/o: \_\_\_\_\_  
Name of Commercial Registered Office Provider County

For a corporation represented by a commercial registered office provider, the county in (b) shall be deemed the county in which the corporation is located for venue and official publication purposes.

The surviving corporation is a qualified foreign business corporation incorporated under the laws of \_\_\_\_\_ and the (a) address of its current registered office in this Commonwealth or (b) name of its commercial registered office provider and the county of venue is (the Department is hereby authorized to correct the following information to conform to the records of the Department):

(a) \_\_\_\_\_  
Number and Street City State Zip County

(b) c/o: CT Corporation System  
Name of Commercial Registered Office Provider ALLEGHENY County

For a corporation represented by a commercial registered office provider, the county in (b) shall be deemed the county in which the corporation is located for venue and official publication purposes.

The surviving corporation is a nonqualified foreign business corporation incorporated under the laws of \_\_\_\_\_ and the address of its principal office under the laws of such domiciliary jurisdiction is:

\_\_\_\_\_  
Number and Street City State Zip

3. The name and the address of the registered office in this Commonwealth or name of its commercial registered office provider and the county of venue of each other domestic business corporation and qualified foreign business corporation which is a party to the plan of merger are as follows:

Name of Corporation	Address of Registered Office or Name of Commercial Registered Office Provider	County
<u>Carnegie Production Company</u>	<u>One Oxford Centre, Suite 3300, Pittsburgh, PA 15219-6401</u>	<u>Allegheny</u>

FD-201 - 10/14/99 C.T. System Online

PA. DEPT. OF STATE

DEC 29 2000 15:20 CT CORPORATION SYSTEM 412 281 5212 P. 15/22

RECEIVED  
Office of Oil and Gas  
SEP 13 2017  
WV Department of  
Environmental Protection  
COURT

12/15/2017



DEC 25 2000 2:21 PM FR EGT  
200096 309

412 553 7781 TO 92815212 P. 03

USCB:15-1926 (Rev 90)-2

4. (Check, and if appropriate complete, one of the following):

The plan of merger shall be effective upon filing these Articles of Merger in the Department of State.

The plan of merger shall be effective on: December 31, 2000 at 12:15 a.m.  
Date Hour

5. The manner in which the plan of merger was adopted by each domestic corporation is as follows:

Name of Corporation	Manner of Adoption
<u>Carnegie Production Company</u>	<u>Adopted by action of the board of directors of the corporation pursuant to 15 Pa. C. S. Section 1924(b)(2)</u>

6. (Strike out this paragraph if no foreign corporation is a party to the merger). The plan was authorized, adopted or approved, as the case may be, by the foreign business corporation (or each of the foreign business corporations) party to the plan in accordance with the laws of the jurisdiction in which it is incorporated.

7. (Check, and if appropriate complete, one of the following):

The plan of merger is set forth in full in Exhibit A attached hereto and made a part hereof.

Pursuant to 15 Pa.C.S. § 1901 (relating to omission of certain provisions from filed plans) the provisions, if any, of the plan of merger that amend or constitute the operative Articles of Incorporation of the surviving corporation as in effect subsequent to the effective date of the plan are set forth in full in Exhibit A attached hereto and made a part hereof. The full text of the plan of merger is on file at the principal place of business of the surviving corporation, the address of which is:

Number and Street City State Zip County

IN TESTIMONY WHEREOF, the undersigned corporation or each undersigned corporation has caused these Articles of Merger to be signed by a duly authorized officer thereof this 29th day of December, 2000.

Equitable Production - Eastern States, Inc.  
(Name of Corporation)  
BY: Johanna G O'Keefe  
(Signature)  
TITLE: VP and Corporate Secretary

Carnegie Production Company  
(Name of Corporation)  
BY: [Signature]  
(Signature)  
TITLE: VP

RECEIVED  
Office of Oil and Gas

SEP 13 2017

WV Department of  
Environmental Protection



103-03211

200096-310

**AGREEMENT AND PLAN OF MERGER  
BETWEEN  
EQUITABLE PRODUCTION - EASTERN STATES, INC.  
AND  
CARNEGIE PRODUCTION COMPANY**

AGREEMENT AND PLAN OF MERGER, dated this 29<sup>th</sup> day of December, 2000, pursuant to Section 252 of the General Corporation Law of the State of Delaware and Section 1926 of the Pennsylvania Business Corporation Law of 1988 between Equitable Production - Eastern States, Inc., a Delaware corporation and Carnegie Production Company, a Pennsylvania corporation.

WHEREAS, the constituent corporations desire to merge into a single corporation.

NOW, THEREFORE, the corporations, parties to this Agreement, in consideration of the mutual covenants, agreements and provisions hereinafter contained and intending to be legally bound, do hereby prescribe the terms and conditions of said merger and mode of carrying the same into effect as follows:

FIRST: Effective December 31, 2000, Carnegie Production Company hereby merges into Equitable Production - Eastern States, Inc. and Equitable Production - Eastern States, Inc. shall be the surviving corporation.

SECOND: The Certificate of Incorporation of Equitable Production - Eastern States, Inc. as heretofore amended and is in effect on the date of the merger provided in this Agreement, shall continue in full force and effect as the Certificate of Incorporation of the corporation surviving this merger.

THIRD: The manner of converting the outstanding shares of the common stock of each of the constituent corporations into shares or other securities of the surviving corporation shall be as follows: Each share of common stock of the surviving corporation, Equitable Production - Eastern States, Inc., which is issued and outstanding on the effective date of this Agreement, shall remain issued and outstanding. Each share of common stock of the merged corporation, Carnegie Production Company, shall be cancelled.

FOURTH: The terms and conditions of the merger are as follows:

- (a) The by-laws of the surviving corporation as they shall exist on the effective date of this Agreement shall be and remain the by-laws of the surviving corporation until the same shall be altered, amended and repealed as therein provided.

RECEIVED  
Office of Oil and Gas

SEP 13 2017

WV Department of  
Environmental Protection

12/15/2017



200096 - 311

- (b) The directors and officers of the surviving corporation shall continue in office until the next annual meeting of stockholders and until their successors shall have been elected and qualified.
- (c) Upon the merger becoming effective, all the property, rights, privileges, franchises, patents, trademarks, licenses, registrations and other assets of every kind and description of the merged corporation shall be transferred to, vested in and devolved upon the surviving corporation without further act or deed and all property, rights, and every other interest of the surviving corporation and the merged corporation shall be effectively the property of the surviving corporations as they were of the surviving corporation and the merged corporation respectively. The merged corporation hereby agrees from time to time, as and when requested by the surviving corporation or by its successors or assigns, to execute and deliver or cause to be executed and delivered all such deeds and instruments and to take or cause to be taken such further or other action as the surviving corporation and may deem to be necessary or desirable in order to vest in and confirm to the surviving corporation title to and possession of any property of the merged corporation acquired or to be acquired by reason of or as a result of the merger herein provided for and otherwise to carry out the intent and purposes hereof and the proper officers and directors of the merged corporation and the proper officers and directors of the surviving corporation are fully authorized in the name of the merged corporation or otherwise to take any and all such action.

IN WITNESS WHEREOF, the parties to this agreement, pursuant to the approval and authority duly given by resolutions adopted by their respective Board of Directors and stockholders have caused these presents to be executed by the officers of each party hereto as the respective act, deed and agreement of said corporations on this 29<sup>th</sup> day of December 2000.

EQUITABLE PRODUCTION -  
EASTERN STATES, INC.

By: *Johanna B O'Keefe*  
VP and Corporate Secretary

CARNEGIE PRODUCTION COMPANY

By: *Henry E. Paul*  
V2

RECEIVED  
Office of Oil and Gas  
SEP 13 2017  
WV Department of  
Environmental Protection

PENNSYLVANIA DEPARTMENT OF STATE  
CORPORATION BUREAU  
ROOM 308 NORTH OFFICE BUILDING  
P.O. BOX 8722  
HARRISBURG, PA 17105-8722

315

EQUITABLE PRODUCTION COMPANY *PA*

THE CORPORATION BUREAU IS HAPPY TO SEND YOU YOUR FILED DOCUMENT.  
PLEASE NOTE THE FILE DATE AND THE SIGNATURE OF THE SECRETARY OF THE  
COMMONWEALTH. THE CORPORATION BUREAU IS HERE TO SERVE YOU AND WANTS  
TO THANK YOU FOR DOING BUSINESS IN PENNSYLVANIA. IF YOU HAVE ANY  
QUESTIONS PERTAINING TO THE CORPORATION BUREAU, CALL (717) 787-1057.

ENTITY NUMBER: 2980374

MICROFILM NUMBER: 2001032

1297-1300

C T CORP SYSTEM  
COUNTER

RECEIVED  
Office of Oil and Gas

SEP 13 2017

WV Department of  
Environmental Protection

12/15/2017

200132-1297

103-03211

Microfilm Number \_\_\_\_\_

Filed with the Department of State on APR 30 2001

Entity Number 2980374

*Kim Duggan*  
Secretary of the Commonwealth

ARTICLES OF MERGER-DOMESTIC BUSINESS CORPORATION

DSCB:15-1926 (Rev 90)

JD

In compliance with the requirements of 15 Pa.C.S. § 1926 (relating to articles of merger or consolidation), the undersigned business corporations, desiring to effect a merger, hereby state that:

1. The name of the corporation surviving the merger is: Equitable Production Company

2. (Check and complete one of the following):

The surviving corporation is a domestic business corporation and the (a) address of its current registered office in this Commonwealth or (b) name of its commercial registered office provider and the county of venue is (the Department is hereby authorized to correct the following information to conform to the records of the Department):

(a) \_\_\_\_\_  
Number and Street City State Zip County

(b) c/o: CT Corporation System Allegheny  
Name of Commercial Registered Office Provider County

For a corporation represented by a commercial registered office provider, the county in (b) shall be deemed the county in which the corporation is located for venue and official publication purposes.

The surviving corporation is a qualified foreign business corporation incorporated under the laws of \_\_\_\_\_ and the (a) address of its current registered office in this Commonwealth or (b) name of its commercial registered office provider and the county of venue is (the Department is hereby authorized to correct the following information to conform to the records of the Department):

(a) \_\_\_\_\_  
Number and Street City State Zip County

(b) c/o: \_\_\_\_\_  
Name of Commercial Registered Office Provider County

For a corporation represented by a commercial registered office provider, the county in (b) shall be deemed the county in which the corporation is located for venue and official publication purposes.

The surviving corporation is a nonqualified foreign business corporation incorporated under the laws of \_\_\_\_\_ and the address of its principal office under the laws of such domiciliary jurisdiction is:

\_\_\_\_\_  
Number and Street City State Zip

3. The name and the address of the registered office in this Commonwealth or name of its commercial registered office provider and the county of venue of each other domestic business corporation and qualified foreign business corporation which is a party to the plan of merger are as follows:

Name of Corporation	Address of Registered Office or Name of Commercial Registered Office Provider	County
<u>Equitable Production Company</u>	<u>CT Corporation System</u>	<u>Allegheny</u>
<u>Equitable Production-Eastern States, Inc.</u>	<u>CT Corporation System</u>	<u>Allegheny</u>

RECEIVED  
Office of Oil and Gas  
Allegheny  
SEP 13 2017

DSCB:15-1926 (Rev 90)-2

4. (Check, and if appropriate complete, one of the following):

\_\_\_ The plan of merger shall be effective upon filing these Articles of Merger in the Department of State.

X The plan of merger shall be effective on: April 30, 2001 at \_\_\_\_\_ at \_\_\_\_\_  
Date Hour

5. The manner in which the plan of merger was adopted by each domestic corporation is as follows:

Name of Corporation	Manner of Adoption
<u>Equitable Production Company</u>	<u>Adopted by Board of Directors pursuant to Sec. 1924 of the PA BCL</u>
_____	_____
_____	_____

6. (Strike out this paragraph if no foreign corporation is a party to the merger). The plan was authorized, adopted or approved, as the case may be, by the foreign business corporation (or each of the foreign business corporations) party to the plan in accordance with the laws of the jurisdiction in which it is incorporated.

7. (Check, and if appropriate complete, one of the following):

X The plan of merger is set forth in full in Exhibit A attached hereto and made a part hereof.

\_\_\_ Pursuant to 15 Pa.C.S. § 1901 (relating to omission of certain provisions from filed plans) the provisions, if any, of the plan of merger that amend or constitute the operative Articles of Incorporation of the surviving corporation as in effect subsequent to the effective date of the plan are set forth in full in Exhibit A attached hereto and made a part hereof. The full text of the plan of merger is on file at the principal place of business of the surviving corporation, the address of which is:

Number and Street	City	State	Zip	County
_____	_____	_____	_____	_____

IN TESTIMONY WHEREOF, the undersigned corporation or each undersigned corporation has caused these Articles of Merger to be signed by a duly authorized officer thereof this 26th day of April, 2001.

Equitable Production Company  
(Name of Corporation)

BY: Henry E. Reich  
Henry E. Reich, J (Signature)

TITLE: Vice President

Equitable Production - Eastern States, Inc.  
(Name of Corporation)

BY: Johanna G. O'Loughlin  
Johanna G. O'Loughlin (Signature)

TITLE: Corporate Secretary

RECEIVED  
Office of Oil and Gas

SEP 13 2017

WV Department of  
Environmental Protection

12/15/2017



**AGREEMENT AND PLAN OF MERGER**  
**BETWEEN**  
**EQUITABLE PRODUCTION – EASTERN STATES, INC.**  
**AND**  
**EQUITABLE PRODUCTION COMPANY**

AGREEMENT AND PLAN OF MERGER, dated this 30<sup>th</sup> day of April 2001, pursuant to Section 251 of the General Corporation Law of the State of Delaware between Equitable Production – Eastern States, Inc., a Delaware corporation, and Equitable Production Company, a Pennsylvania corporation.

WHEREAS, the constituent corporations desire to merge into a single corporation.

NOW, THEREFORE, the corporations, parties to this Agreement, in consideration of the mutual covenants, agreements and provisions hereinafter contained, do hereby prescribe the terms and conditions of said merger and mode of carrying the same into effect as follows:

FIRST: Effective on April 30, 2001, Equitable Production Company hereby merges into itself Equitable Production – Eastern States, Inc., and Equitable Production Company shall be the surviving corporation.

SECOND: The Articles of Incorporation of Equitable Production Company as heretofore amended and as in effect on the date of the merger provided in this Agreement, shall continue in full force and effect as the Articles of Incorporation of the corporation surviving this merger.

THIRD: The outstanding shares of the capital stock of Equitable Production – Eastern States, Inc. shall be cancelled as of the effective date of the merger pursuant to this Agreement and no new shares issued therefor.

FOURTH: The terms and conditions of the merger are as follows:

- (a) The by-laws of the surviving corporation as they shall exist on the effective date of this Agreement shall be and remain the by-laws of the surviving corporation until the same shall be altered, amended and repealed as therein provided.
- (b) The directors and officers of the surviving corporation shall continue in office until the next annual meeting of the shareholders

RECEIVED  
Office of Oil and Gas  
SEP 13 2017

WV Department of  
Environmental Protection

12/15/2017

and until their successors shall have been elected and qualified.


- (c) Upon the merger becoming effective, all the property, rights, privileges, franchises, patents, trademarks, licenses, registrations and other assets of every kind and description of the merged corporation shall be transferred to, vested in and devolved upon the surviving corporation without further act or deed and all property, rights, and every other interest of the surviving corporation and the merged corporation shall be effectively the property of the surviving corporation as they were of the surviving and the merged corporations, respectively. The merged corporation hereby agrees from time to time, as and when requested by the surviving corporation or by its successors or assigns, to execute and deliver or cause to be executed and delivered all such deeds and instruments and to take or cause to be taken such further or other action as the surviving corporation may deem to be necessary or desirable in order to vest in and confirm to the surviving corporation title to and possession of any property of the merged corporation acquired or to be acquired by reason of or as a result of the merger herein provided for and otherwise to carry out the intent and purposes hereof and the proper officers and directors of the merged corporation and the proper officers and directors of the surviving corporation are fully authorized in the name of the merged corporation or otherwise to take any and all such action.

IN WITNESS WHEREOF, the parties to this agreement, pursuant to the approval and authority duly given by resolutions adopted by their Board of Directors have caused these presents to be executed by the President of each party hereto as the respective act, deed and agreement of said corporations on this 30<sup>th</sup> day of April 2001.

ATTEST:

EQUITABLE PRODUCTION -  
EASTERN STATES, INC.


  
Corporate Secretary

By:   
President

ATTEST:

EQUITABLE PRODUCTION COMPANY

  
Corporate Secretary

By:   
President

RECEIVED  
Office of Oil and Gas  
SEP 13 2017  
WV Department of  
Environmental Protection

12/15/2017

COMMONWEALTH OF PENNSYLVANIA

DEPARTMENT OF STATE

APRIL 30, 2001

TO ALL WHOM THESE PRESENTS SHALL COME, GREETING:

EQUITABLE PRODUCTION COMPANY

I, Kim Pizzingrilli, Secretary of the Commonwealth of Pennsylvania do hereby certify that the foregoing and annexed is a true and correct photocopy of Articles of Merger

which appear of record in this department



IN TESTIMONY WHEREOF, I have hereunto set my hand and caused the Seal of the Secretary's Office to be affixed, the day and year above written.

*Kim Pizzingrilli*

Secretary of the Commonwealth

RECEIVED  
Office of Oil and Gas  
SEP 13 2017  
WV Department of  
Environmental Protection

DPOS

12/15/2017

In consideration of One-thousand (\$1,000.00) Dollars to me in hand paid by the Carnegie Natural Gas Company, receipt of which is hereby acknowledged, I, C. D. Greenlee of Pittsburg, Pennsylvania, do hereby sell, transfer and set over to the Carnegie Natural Gas Company, its successors and assigns, the gas and gas rights in two certain oil and gas leases on land situated in Grant District, Wetzel County, West Virginia, bounded and described as follows:- Lease made by Wilson Ney, et. ux., February 16th, 1898, to C. D. Greenlee, bounded on the North by lands of James Furbee; East by lands of John H. Snodgrass, et.al; South by lands of S. P. Snodgrass; West by lands of James Allen, containing 500 acres, more or less, recorded in deed book #55 page #146; also lease made by Sarah J. Furbee, dated March 20th, 1900, to C. D. Greenlee, bounded on the North by lands of Hiley and Snodgrass; East by lands of Ney, Kendall and Allen; South by lands of Allen and Ott; West by lands of Allen and Glover, containing 400 acres, more or less, recorded in deed book #63 page #89.

3715

3716


Together with all my estate, right, title, interest and privilege in and to the gas and gas rights in the herein described tracts of land.

SIGNED, SEALED and DELIVERED by the parties hereto this 25 day of June, A.D., 1900.

C. D. Greenlee (SEAL)

Witness:

\_\_\_\_\_ (SEAL)



STATE OF WEST VIRGINIA )  
 COUNTY OF Beersheva ) -To-wit:

I, C. B. Johnson a Notary Public of said County, do certify that C. D. Greenlee and his wife, whose name is signed to the writing within, bearing date the 25 day of June, 1900 ha d this day acknowledged the same before be in my said County.

Given under my hand this 25 day of June, 1900.

C. B. Johnson  
 Notary Public

RECEIVED  
 Office of Oil and Gas  
 SEP 13 2017  
 WV Department of  
 Environmental Protection





August 21, 2017

Mr. James Martin  
West Virginia Department of Environmental Protection  
Office of Oil and Gas  
601 57th Street SE  
Charleston, WV 25304

Re: BIG464  
Grant District, Wetzel County

Dear Mr. Martin,

EQT Production Company is submitting an application for a new well work permit for the above well number. Upon information and belief, Operator's lease and/ or other real property rights permit it to conduct drilling operations for the subject well in the location shown on the plat, including under any public roads that the well lateral crosses.

Sincerely,

A handwritten signature in blue ink, appearing to read 'Vicki Roark'.

Vicki Roark  
Permitting Supervisor-WV

RECEIVED  
Office of Oil and Gas

SEP 13 2017

WV Department of  
Environmental Protection

**STATE OF WEST VIRGINIA**  
**DEPARTMENT OF ENVIRONMENTAL PROTECTION, OFFICE OF OIL AND GAS**  
**NOTICE CERTIFICATION**

Date of Notice Certification: 9-8-17

API No. 47- 103 - 03211  
Operator's Well No. BIG464H13  
Well Pad Name: BIG464

**Notice has been given:**

Pursuant to the provisions in West Virginia Code § 22-6A, the Operator has provided the required parties with the Notice Forms listed below for the tract of land as follows:

State: <u>WV</u>	UTM NAD 83	Easting: <u>541,533.96</u>
County: <u>Wetzel</u>		Northing: <u>4,379,874.97</u>
District: <u>Grant</u>	Public Road Access: <u>RT 250</u>	
Quadrangle: <u>Big Run</u>	Generally used farm name: <u>Coastal Forest Resources Co. dba Coastal Timberlands Co.</u>	
Watershed: <u>Wiley Fork</u>		

Pursuant to West Virginia Code § 22-6A-7(b), every permit application filed under this section shall be on a form as may be prescribed by the secretary, shall be verified and shall contain the following information: (14) A certification from the operator that (i) it has provided the owners of the surface described in subdivisions (1), (2) and (4), subsection (b), section ten of this article, the information required by subsections (b) and (c), section sixteen of this article; (ii) that the requirement was deemed satisfied as a result of giving the surface owner notice of entry to survey pursuant to subsection (a), section ten of this article six-a; or (iii) the notice requirements of subsection (b), section sixteen of this article were waived in writing by the surface owner; and Pursuant to West Virginia Code § 22-6A-11(b), the applicant shall tender proof of and certify to the secretary that the notice requirements of section ten of this article have been completed by the applicant.

<p>Pursuant to West Virginia Code § 22-6A, the Operator has attached proof to this Notice Certification that the Operator has properly served the required parties with the following:</p> <p>*PLEASE CHECK ALL THAT APPLY</p> <p><input type="checkbox"/> 1. NOTICE OF SEISMIC ACTIVITY or <input checked="" type="checkbox"/> NOTICE NOT REQUIRED BECAUSE NO SEISMIC ACTIVITY WAS CONDUCTED</p> <p><input type="checkbox"/> 2. NOTICE OF ENTRY FOR PLAT SURVEY or <input checked="" type="checkbox"/> NO PLAT SURVEY WAS CONDUCTED</p> <p><input checked="" type="checkbox"/> 3. NOTICE OF INTENT TO DRILL or <input type="checkbox"/> NOTICE NOT REQUIRED BECAUSE NOTICE OF ENTRY FOR PLAT SURVEY WAS CONDUCTED or</p> <p style="padding-left: 100px;"><input type="checkbox"/> WRITTEN WAIVER BY SURFACE OWNER (PLEASE ATTACH)</p> <p><input checked="" type="checkbox"/> 4. NOTICE OF PLANNED OPERATION</p> <p><input checked="" type="checkbox"/> 5. PUBLIC NOTICE</p> <p><input checked="" type="checkbox"/> 6. NOTICE OF APPLICATION</p>	<p><b>OOG OFFICE USE ONLY</b></p> <p><input type="checkbox"/> RECEIVED/ NOT REQUIRED</p> <p><input type="checkbox"/> RECEIVED</p> <p><input type="checkbox"/> RECEIVED/ NOT REQUIRED</p> <p><input type="checkbox"/> RECEIVED</p> <p><input type="checkbox"/> RECEIVED</p> <p><input type="checkbox"/> RECEIVED</p>
--	---

**Required Attachments:**

The Operator shall attach to this Notice Certification Form all Notice Forms and Certifications of Notice that have been provided to the required parties and/or any associated written waivers. For the Public Notice, the operator shall attach a copy of the Class II Legal Advertisement with publication date verification or the associated Affidavit of Publication. The attached Notice Forms and Certifications of Notice shall serve as proof that the required parties have been notified as required under West Virginia Code § 22-6A. Pursuant to West Virginia Code § 22-6A-11(b), the Certification of Notice to the person may be made by affidavit of personal service, the return receipt card or other postal receipt for certified mailing.

Office of Oil and Gas


SEP 13 2017



**Certification of Notice is hereby given:**

THEREFORE, I *[Signature]*, have read and understand the notice requirements within West Virginia Code § 22-6A. I certify that as required under West Virginia Code § 22-6A, I have served the attached copies of the Notice Forms, identified above, to the required parties through personal service, by registered mail or by any method of delivery that requires a receipt or signature confirmation. I certify under penalty of law that I have personally examined and am familiar with the information submitted in this Notice Certification and all attachments, and that based on my inquiry of those individuals immediately responsible for obtaining the information, I believe that the information is true, accurate and complete. I am aware that there are significant penalties for submitting false information, including the possibility of fine and imprisonment.

Well Operator:	<u>EQT Production Company</u>	Address:	<u>115 Professional Place PO Box 280</u>
By:	<u>Victoria J Roark</u>		<u>Bridgeport WV 26330</u>
Its:	<u>Regional Land Supervisor</u>	Facsimile:	<u>304-848-0041</u>
Telephone:	<u>304-848-0076</u>	Email:	<u>vroark@eqt.com</u>



Subscribed and sworn before me this 8<sup>th</sup> day of September 2017.

*Misty S. Christie* Notary Public

My Commission Expires 2/20/18

**Oil and Gas Privacy Notice:**

The Office of Oil and Gas processes your personal information, such as name, address and telephone number, as part of our regulatory duties. Your personal information may be disclosed to other State agencies or third parties in the normal course of business or as needed to comply with statutory or regulatory requirements, including Freedom of Information Act requests. Our office will appropriately secure your personal information. If you have any questions about our use or your personal information, please contact DEP's Chief Privacy Officer at [depprivacyofficer@wv.gov](mailto:depprivacyofficer@wv.gov).

RECEIVED  
Office of Oil and Gas  
SEP 13 2017  
WV Department of  
Environmental Protection

12/15/2017



**STATE OF WEST VIRGINIA**  
**DEPARTMENT OF ENVIRONMENTAL PROTECTION, OFFICE OF OIL AND GAS**  
**NOTICE OF APPLICATION**

**Notice Time Requirement:** notice shall be provided no later than the **filing date of permit application.**

**Date of Notice:** 9-8-17 **Date Permit Application Filed:** 9-8-17

**Notice of:**

- PERMIT FOR ANY WELL WORK
- CERTIFICATE OF APPROVAL FOR THE CONSTRUCTION OF AN IMPOUNDMENT OR PIT

**Delivery method pursuant to West Virginia Code § 22-6A-10(b)**

- PERSONAL SERVICE
- REGISTERED MAIL
- METHOD OF DELIVERY THAT REQUIRES A RECEIPT OR SIGNATURE CONFIRMATION

Pursuant to W. Va. Code § 22-6A-10(b) no later than the filing date of the application, the applicant for a permit for any well work or for a certificate of approval for the construction of an impoundment or pit as required by this article shall deliver, by personal service or by registered mail or by any method of delivery that requires a receipt or signature confirmation, copies of the application, the erosion and sediment control plan required by section seven of this article, and the well plat to each of the following persons: (1) The owners of record of the surface of the tract on which the well is or is proposed to be located; (2) The owners of record of the surface tract or tracts overlying the oil and gas leasehold being developed by the proposed well work, if the surface tract is to be used for roads or other land disturbance as described in the erosion and sediment control plan submitted pursuant to subsection (c), section seven of this article; (3) The coal owner, operator or lessee, in the event the tract of land on which the well proposed to be drilled is located [sic] is known to be underlain by one or more coal seams; (4) The owners of record of the surface tract or tracts overlying the oil and gas leasehold being developed by the proposed well work, if the surface tract is to be used for the placement, construction, enlargement, alteration, repair, removal or abandonment of any impoundment or pit as described in section nine of this article; (5) Any surface owner or water purveyor who is known to the applicant to have a water well, spring or water supply source located within one thousand five hundred feet of the center of the well pad which is used to provide water for consumption by humans or domestic animals; and (6) The operator of any natural gas storage field within which the proposed well work activity is to take place. (c)(1) If more than three tenants in common or other co-owners of interests described in subsection (b) of this section hold interests in the lands, the applicant may serve the documents required upon the person described in the records of the sheriff required to be maintained pursuant to section eight, article one, chapter eleven-a of this code. (2) Notwithstanding any provision of this article to the contrary, notice to a lien holder is not notice to a landowner, unless the lien holder is the landowner. W. Va. Code R. § 35-8-5.7.a requires, in part, that the operator shall also provide the Well Site Safety Plan ("WSSP") to the surface owner and any water purveyor or surface owner subject to notice and water testing as provided in section 15 of this rule.

Application Notice  WSSP Notice  E&S Plan Notice  Well Plat Notice is hereby provided to:

SURFACE OWNER(s)  
Name: See Attached  
Address: \_\_\_\_\_

Name: \_\_\_\_\_  
Address: \_\_\_\_\_

SURFACE OWNER(s) (Road and/or Other Disturbance)  
Name: See Attached  
Address: \_\_\_\_\_

Name: \_\_\_\_\_  
Address: \_\_\_\_\_

SURFACE OWNER(s) (Impoundments or Pits)  
Name: See Attached  
Address: \_\_\_\_\_

COAL OWNER OR LESSEE  
Name: See Attached  
Address: \_\_\_\_\_

COAL OPERATOR  
Name: \_\_\_\_\_  
Address: \_\_\_\_\_

SURFACE OWNER OF WATER WELL AND/OR WATER PURVEYOR(s)  
Name: See Attached  
Address: \_\_\_\_\_

OPERATOR OF ANY NATURAL GAS STORAGE FIELD  
Name: \_\_\_\_\_  
Address: \_\_\_\_\_

\*Please attach additional forms if necessary

RECEIVED  
Office of Oil and Gas  
**SEP 13 2017**  
WV Department of  
Environmental Protection



**STATE OF WEST VIRGINIA**  
**DEPARTMENT OF ENVIRONMENTAL PROTECTION, OFFICE OF OIL AND GAS**  
**VOLUNTARY STATEMENT OF NO OBJECTION**

**Instructions to Persons Named on Page WW-6A**

The well operator named on page WW-6A is applying for a permit from the State of West Virginia to conduct oil or gas well work. Well work permits are valid for twenty-four (24) months. Please contact the listed well operator and the Office of Oil and Gas if you do not own any interest in the listed surface tract.

**Comment and Waiver Provisions**

Pursuant to West Virginia Code § 22-6A-11(a), all persons described in subsection (b), section ten of this article may file written comments with the secretary as to the location or construction of the applicant's proposed well work within thirty days after the application is filed with the secretary.

Pursuant to West Virginia Code § 22-6A-8(b) No permit may be issued less than thirty days after the filing date of the application for any well work except plugging or replugging; and no permit for plugging or replugging may be issued less than five days after the filing date of the application except a permit for plugging or replugging a dry hole: *Provided*, That if the applicant certifies that all persons entitled to notice of the application under the provisions of subsection (b), section ten of this article have been served in person or by certified mail, return receipt requested, with a copy of the well work application, including the erosion and sediment control plan, if required, and the well plat, and further files written statements of no objection by all such persons, the secretary may issue the well work permit at any time.

**VOLUNTARY STATEMENT OF NO OBJECTION**

I, \_\_\_\_\_, hereby state that I have read the Instructions to Persons Named on Page WW-6A and the associated provisions listed above, and that I have received copies of a Notice of Application, an Application for a Well Work Permit on Form WW-6A and attachments consisting of pages one (1) through \_\_\_\_\_, including the erosion and sediment control plan, if required, and the well plat, all for proposed well work on the tract of land as follows:

State:	<u>WV</u>	UTM NAD 83 Easting:	<u>541,533.96</u>
County:	<u>Wetzel</u>	UTM NAD 83 Northing:	<u>4,379,874.97</u>
District:	<u>Grant</u>	Public Road Access:	<u>RT 250</u>
Quadrangle:	<u>Big Run</u>	Generally used farm name:	<u>Coastal Forest Resources Co. cba Coastal Timberlands Co.</u>
Watershed:	<u>Wiley Fork</u>		

I further state that I have no objection to the planned work described in these materials, and I have no objection to a permit being issued on those materials.

<p>*Please check the box that applies</p> <p><input checked="" type="checkbox"/> SURFACE OWNER</p> <p><input checked="" type="checkbox"/> SURFACE OWNER (Road and/or Other Disturbance)</p> <p><input checked="" type="checkbox"/> SURFACE OWNER (Impoundments/Pits)</p> <p><input type="checkbox"/> COAL OWNER OR LESSEE</p> <p><input type="checkbox"/> COAL OPERATOR</p> <p><input checked="" type="checkbox"/> WATER PURVEYOR</p> <p><input type="checkbox"/> OPERATOR OF ANY NATURAL GAS STORAGE FIELD</p>	<p><b>FOR EXECUTION BY A NATURAL PERSON</b></p> <p>Signature: _____</p> <p>Print Name: _____</p> <p>Date: _____</p> <p><b>FOR EXECUTION BY A CORPORATION, ETC.</b></p> <p>Company: <u>ET Bluegrass</u></p> <p>By: <u>Jason Ranson</u></p> <p>Its: <u>Attorney-in-Fact</u></p> <p>Signature: _____</p> <p>Date: _____</p>
---	--

**Oil and Gas Privacy Notice:**

The Office of Oil and Gas processes your personal information, such as name, address and telephone number, as part of our regulatory duties. Your personal information may be disclosed to other State agencies or third parties in the normal course of business or as needed to comply with statutory or regulatory requirements, including Freedom of Information Act requests. Our office will appropriately secure your personal information. If you have any questions about our use of your personal information, please contact DEP's Chief Privacy Officer at [depprivacyofficer@wv.gov](mailto:depprivacyofficer@wv.gov).

SEP 13 2017

RECEIVED  
WV Dept. of Environmental Protection  
12/15/2017



**Surface Owners: Access Road**

Coastal Forest Resources Co. ✓  
 DBA Coastal Timberlands Co.  
 PO Box 709  
 Buckhannon WV 26201

Rich Rager  
 4620 Simpson Road ✓  
 Grafton WV 26354

Timothy E Titus  
 7335 Willey Fork Rd ✓  
 Burton WV 26562

Higgins Family Trust ✓  
 531 Franklin Trace  
 Washington PA 15301

ET Bluegrass ✓  
 625 Liberty Avenue, Suite 1700  
 Pittsburgh, PA 15222

Robert E Tonkery ✓  
 33 Tonkery Dr  
 Fairmont WV 26554

Paul Able Trustee et al ✓  
 PO Box 54  
 New Martinsville WV 26155

William J & Beverly L Barr ✓  
 1044 Barr Road  
 Smithfield WV 26437

Donald & Diana White ✓  
 5017 Husky Hwy  
 Mannington WV 26582

Beverly Hickman ✓  
 132 Joes Run Rd  
 Morgantown WV 26508

Paul Glover ✓  
 15861 Rt 301  
 LaGrange OH 44050

Raymond Teagarden ✓  
 718 Evans Run Rd  
 Mannington WV 26582

David A Floyd & Diane E Floyd ✓  
 12 Emily Ct  
 Fairmont WV 26554

Keith & Rita Powell ✓  
 3898 Buffalo Brink Rd  
 Mannington WV 26582

RECEIVED  
 Office of Oil and Gas

SEP 13 2017

WV Department of  
 Environmental Protection

Surface Owners:

Coastal Forest Resources Co ✓  
DBA Coastal Timberlands Co  
PO Box 709  
Buckhannon WV 26201

ET Bluegrass  
625 Liberty Avenue, Suite 1700  
Pittsburgh, PA 15222

7035 0640 0005 8278 0799

**U.S. Postal Service™**  
**CERTIFIED MAIL® RECEIPT**  
*Domestic Mail Only*

For delivery information, visit our website at [www.usps.com](http://www.usps.com)®.

**OFFICIAL USE**

Certified Mail Fee  
\$ \_\_\_\_\_

Extra Services & Fees (check box, add fee as appropriate)

<input type="checkbox"/> Return Receipt (hardcopy)	\$ _____
<input type="checkbox"/> Return Receipt (electronic)	\$ _____
<input type="checkbox"/> Certified Mail Restricted Delivery	\$ _____
<input type="checkbox"/> Adult Signature Required	\$ _____
<input type="checkbox"/> Adult Signature Restricted Delivery	\$ _____

Postage  
\$ \_\_\_\_\_

**Total**  
\$ \_\_\_\_\_

**Send to:**  
Coastal Forest Resources Co  
DBA Coastal Timberlands Co  
PO Box 709  
Buckhannon WV 26201

City: \_\_\_\_\_

BIG464H13,H14,H26,H27,H28 permit app & pl

PS Form 3800, April 2015 PSN 7530-02-000-9047 See Reverse for Instructions

BRIDGEPORT MPO  
Postmark Here  
SEP 12 2017

26



RECEIVED  
Office of Oil and Gas  
SEP 13 2017  
WV Department of  
Environmental Protection

103-03211

Surface Owners: AST

Coastal Forest Resources Co  
DBA Coastal Timberlands Co  
PO Box 709  
Buckhannon WV 26201

ET Bluegrass  
625 Liberty Avenue, Suite 1700  
Pittsburgh, PA 15222

7015 0640 0005 8278 0799

U.S. Postal Service™ CERTIFIED MAIL® RECEIPT <i>Domestic Mail Only</i>	
For delivery information, visit our website at <a href="http://www.usps.com">www.usps.com</a> ®.	
<b>OFFICIAL USE</b>	
Certified Mail Fee	\$ _____
<b>Extra Services &amp; Fees (check box, add fee as appropriate)</b>	
<input type="checkbox"/> Return Receipt (hardcopy)	\$ _____
<input type="checkbox"/> Return Receipt (electronic)	\$ _____
<input type="checkbox"/> Certified Mail Restricted Delivery	\$ _____
<input type="checkbox"/> Adult Signature Required	\$ _____
<input type="checkbox"/> Adult Signature Restricted Delivery	\$ _____
Postage	\$ _____
<b>Total</b>	\$ _____
<b>Sent</b>	Coastal Forest Resources Co
<b>Street</b>	DBA Coastal Timberlands Co
	PO Box 709
<b>City</b>	Buckhannon WV 26201
	BIG464H13,H14,H25,H27,H28 permit app & pl
PS Form 3800, April 2015 PSN 7530-02-000-90-17 See Reverse for Instructions	



RECEIVED  
Office of Oil and Gas  
SEP 13 2017  
WV Department of  
Environmental Protection

12/15/2017



**Coal Owners:**

CNX Land LLC  
Engineering Operations Support Dept Coal  
Attn: Casey Saunders  
1000 Consol Energy Dr  
Canonsburg PA 15317

Consol Mining Company  
Engineering Operations Support Dept Coal  
Attn: Casey Saunders  
1000 Consol Energy Dr  
Canonsburg PA 15317

Coastal Forest Resources Co  
DBA Coastal Timberlands Co  
PO Box 709  
Buckhannon WV 26201

Jackson T. Beatty  
14048 Roblar Street  
Sherman Oaks, CA 91423

Joe P. Beatty Jr.  
818 Cabin John Parkway  
Rockville, MD 20852

William F. Beatty  
83 Cozy mountain Lane  
Weaverville, NC 28787

James F. Beatty Trust  
317 Washington Street  
East Charleston, WV 25301

SKB Mineral Interest LLC  
3606 Pruetts Chapel Road  
Paraground, AK 72450

Scott T. Beatty  
1003 Saint Johns Drive  
Charlevoix, MI 497230-1342

Ann Beatty Reynolds ✓  
P.O. Box 5  
Elkview, WV 25071



RECEIVED  
Office of Oil and Gas  
SEP 13 2017  
WV Department of  
Environmental Protection

12/15/2017

**Coal Owners Continued:**

Patrick G. Beatty  
7755 Grant Creek Road  
Missoula, MT 59808

**CBM Only**

CNX Gas Company LLC  
1000 Consol Energy Drive  
Canonsburg, PA 15317

RECEIVED  
Office of Oil and Gas  
SEP 13 2017  
WV Department of  
Environmental Protection

12/15/2017

**Owners of Water Sources:**

ET Bluegrass  
625 Liberty Avenue, Suite 1700  
Pittsburgh, PA 15222

RECEIVED  
Office of Oil and Gas

SEP 13 2017

WV Department of  
Environmental Protection

12/15/2017



**Notice is hereby given:**

Pursuant to West Virginia Code § 22-6A-10(b), notice is hereby given that the undersigned well operator has applied for a permit for well work or for a certificate of approval for the construction of an impoundment or pit.

**This Notice Shall Include:**

Pursuant to W. Va. Code § 22-6A-10(b), this notice shall include: (1) copies of the application; (2) the erosion and sediment control plan required by section seven of this article; and (3) the well plat.

Pursuant to W. Va. Code § 22-6A-10(f), this notice shall include: (1) a statement of the time limits for filing written comments; (2) who may file written comments; (3) the name and address of the secretary for the purpose of filing the comments and obtaining additional information; and (4) a statement that the persons may request, at the time of submitting written comments, notice of the permit decision and a list of persons qualified to test water.

Pursuant to W. Va. Code R. § 35-8-5.7.a, the operator shall provide the Well Site Safety Plan to the surface owner and any water purveyor or surface owner subject to notice and water testing as provided in section 15 of this rule.

Pursuant to W. Va. Code R. § 35-8-15.2.c, this notice shall: (1) contain a statement of the surface owner's and water purveyor's right to request sampling and analysis; (2) advise the surface owner and water purveyor of the rebuttable presumption for contamination or deprivation of a fresh water source or supply; advise the surface owner and water purveyor that refusal to allow the operator to conduct a pre-drilling water well test constitutes a method to rebut the presumption of liability; (3) advise the surface owner and water purveyor of his or her independent right to sample and analyze any water supply at his or her own expense; advise the surface owner and water purveyor whether or not the operator will utilize an independent laboratory to analyze any sample; and (4) advise the surface owner and water purveyor that he or she can obtain from the Chief a list of water testing laboratories in the subject area capable of and qualified to test water supplies in accordance with standard acceptable methods.

Additional information related to horizontal drilling may be obtained from the Secretary, at the WV Department of Environmental Protection headquarters, located at 601 57<sup>th</sup> Street, SE, Charleston, WV 25304 (304-926-0450) or by visiting [www.dep.wv.gov/oil-and-gas/pages/default.aspx](http://www.dep.wv.gov/oil-and-gas/pages/default.aspx).

RECEIVED  
Office of Oil and Gas  
SEP 13 2017  
WV Department of  
Environmental Protection

**Well Location Restrictions**

Pursuant to W. Va. Code § 22-6A-12, Wells may not be drilled within two hundred fifty feet measured horizontally from any existing water well or developed spring used for human or domestic animal consumption. The center of well pads may not be located within one hundred twenty-five feet of an occupied dwelling structure, or a building two thousand five hundred square feet or larger used to house or shelter dairy cattle or poultry husbandry. This limitation is applicable to those wells, developed springs, dwellings or agricultural buildings that existed on the date a notice to the surface owner of planned entry for surveying or staking as provided in section ten of this article or a notice of intent to drill a horizontal well as provided in subsection (b), section sixteen of this article was provided, whichever occurs first, and to any dwelling under construction prior to that date. This limitation may be waived by written consent of the surface owner transmitted to the department and recorded in the real property records maintained by the clerk of the county commission for the county in which such property is located. Furthermore, the well operator may be granted a variance by the secretary from these distance restrictions upon submission of a plan which identifies the sufficient measures, facilities or practices to be employed during well site construction, drilling and operations. The variance, if granted, shall include terms and conditions the department requires to ensure the safety and protection of affected persons and property. The terms and conditions may include insurance, bonding and indemnification, as well as technical requirements. (b) No well pad may be prepared or well drilled within one hundred feet measured horizontally from any perennial stream, natural or artificial lake, pond or reservoir, or a wetland, or within three hundred feet of a naturally reproducing trout stream. No well pad may be located within one thousand feet of a surface or ground water intake of a public water supply. The distance from the public water supply as identified by the department shall be measured as follows: (1) For a surface water intake on a lake or reservoir, the distance shall be measured from the boundary of the lake or reservoir. (2) For a surface water intake on a flowing stream, the distance shall be measured from a semicircular radius extending upstream of the surface water intake. (3) For a groundwater source, the distance shall be measured from the wellhead or spring. The department may, in its discretion, waive these distance restrictions upon submission of a plan identifying sufficient measures, facilities or practices to be employed during well site construction, drilling and operations to protect the waters of the state. A waiver, if granted, shall impose any permit conditions as the secretary considers necessary. (c) Notwithstanding the foregoing provisions of this section, nothing contained in this section prevents an operator from conducting the activities permitted or authorized by a Clean Water Act Section 404 permit or other approval from the United States Army Corps of Engineers within any waters of the state or within the restricted areas referenced in this section. (d) The well location restrictions set forth in this section shall not apply to any well on a multiple well pad if at least one of the wells was permitted prior to the effective date of this article. (e) The secretary shall, by December 31, 2012, report to the Legislature on the noise, light, dust and volatile organic compounds generated by the drilling of horizontal wells as they relate to the well location restrictions regarding occupied dwelling structures pursuant to this section. Upon a finding, if any, by the secretary that the well location restrictions regarding occupied dwelling structures are inadequate or otherwise require alteration to address the items

examined in the study required by this subsection, the secretary shall have the authority to propose for promulgation legislative rules establishing guidelines and procedures regarding reasonable levels of noise, light, dust and volatile organic compounds relating to drilling horizontal wells, including reasonable means of mitigating such factors, if necessary.

**Water Well Testing:**

Pursuant to West Virginia Code § 22-6A-10(d), notification shall be made, with respect to surface landowners identified in subsection (b) or water purveyors identified in subdivision (5), subsection (b) of this section, of the opportunity for testing their water well. The operator shall provide an analysis to such surface landowner or water purveyor at their request.

**Water Testing Laboratories:**

Pursuant to West Virginia Code § 22-6A-10(i), persons entitled to notice pursuant to subsection (b) of this section may contact the department to ascertain the names and locations of water testing laboratories in the subject area capable and qualified to test water supplies in accordance with standard accepted methods. In compiling that list of names the department shall consult with the state Bureau for Public Health and local health departments. A surface owner and water purveyor has an independent right to sample and analyze any water supply at his or her own expense. The laboratory utilized by the operator shall be approved by the agency as being certified and capable of performing sample analyses in accordance with this section.

**Rebuttable Presumption for Contamination or Deprivation of a Fresh Water Source or Supply:**

W. Va. Code § 22-6A-18 requires that (b) unless rebutted by one of the defenses established in subsection (c) of this section, in any action for contamination or deprivation of a fresh water source or supply within one thousand five hundred feet of the center of the well pad for horizontal well, there is a rebuttable presumption that the drilling and the oil or gas well or either was the proximate cause of the contamination or deprivation of the fresh water source or supply. (c) In order to rebut the presumption of liability established in subsection (b) of this section, the operator must prove by a preponderance of the evidence one of the following defenses: (1) The pollution existed prior to the drilling or alteration activity as determined by a predrilling or prealteration water well test. (2) The landowner or water purveyor refused to allow the operator access to the property to conduct a predrilling or prealteration water well test. (3) The water supply is not within one thousand five hundred feet of the well. (4) The pollution occurred more than six months after completion of drilling or alteration activities. (5) The pollution occurred as the result of some cause other than the drilling or alteration activity. (d) Any operator electing to preserve its defenses under subdivision (1), subsection (c) of this section shall retain the services of an independent certified laboratory to conduct the predrilling or prealteration water well test. A copy of the results of the test shall be submitted to the department and the surface owner or water purveyor in a manner prescribed by the secretary. (e) Any operator shall replace the water supply of an owner of interest in real property who obtains all or part of that owner's supply of water for domestic, agricultural, industrial or other legitimate use from an underground or surface source with a comparable water supply where the secretary determines that the water supply has been affected by contamination, diminution or interruption proximately caused by the oil or gas operation, unless waived in writing by that owner. (f) The secretary may order the operator conducting the oil or gas operation to: (1) Provide an emergency drinking water supply within twenty-four hours; (2) Provide temporary water supply within seventy-two hours; (3) Within thirty days begin activities to establish a permanent water supply or submit a proposal to the secretary outlining the measures and timetables to be used in establishing a permanent supply. The total time in providing a permanent water supply may not exceed two years. If the operator demonstrates that providing a permanent replacement water supply cannot be completed within two years, the secretary may extend the time frame on case-by-case basis; and (4) Pay all reasonable costs incurred by the real property owner in securing a water supply. (g) A person as described in subsection (b) of this section aggrieved under the provisions of subsections (b), (e) or (f) of this section may seek relief in court... (i) Notwithstanding the denial of the operator of responsibility for the damage to the real property owner's water supply or the status of any appeal on determination of liability for the damage to the real property owner's water supply, the operator may not discontinue providing the required water service until authorized to do so by the secretary or a court of competent jurisdiction.

**Written Comment:**

Pursuant to West Virginia Code § 22-6A-11(a), all persons described in subsection (b), section ten of this article may file written comments with the secretary as to the location or construction of the applicant's proposed well work within thirty days after the application is filed with the secretary. All persons described in West Virginia Code § 22-6A-10(b) may file written comments as to the location or construction of the applicant's proposed well work to the Secretary at:

Chief, Office of Oil and Gas  
Department of Environmental Protection  
601 57<sup>th</sup> St. SE  
Charleston, WV 25304  
(304) 926-0450

RECEIVED  
Office of Oil and Gas  
SEP 13 2017  
WV Department of  
Environmental Protection

Such persons may request, at the time of submitting written comments, notice of the permit decision and a list of persons qualified to test water. **NOTE: YOU ARE NOT REQUIRED TO FILE ANY COMMENT.**

**Time Limits and Methods for Filing Comments.**

The law requires these materials to be served on or before the date the operator files its Application. You have **THIRTY (30) DAYS** after the filing date to file your comments. Comments must be filed in person or received in the mail by the Chief's office by the time stated above. You may call the Chief's office to be sure of the date. Check with your postmaster to ensure adequate delivery time or to arrange special expedited handling. If you have been contacted by the well operator and you have signed a "voluntary statement of no objection" to the planned work described in these materials, then the permit may be issued at any time.

Pursuant to West Virginia Code § 22-6A-11(c)(2), Any objections of the affected coal operators and coal seam owners and lessees shall be addressed through the processes and procedures that exist under sections fifteen, seventeen and forty, article six of this chapter, as applicable and as incorporated into this article by section five of this article. The written comments filed by the parties entitled to notice under subdivisions (1), (2), (4), (5) and (6), subsection (b), section ten of this article shall be considered by the secretary in the permit issuance process, but the parties are not entitled to participate in the processes and proceedings that exist under sections fifteen, seventeen or forty, article six of this chapter, as applicable and as incorporated into this article by section five of this article.

**Comment Requirements**

Your comments must be in writing and include your name, address and telephone number, the well operator's name and well number and the approximate location of the proposed well site including district and county from the application. You may add other documents, such as sketches, maps or photographs to support your comments.

Disclaimer: All comments received will be placed on our web site <http://www.dep.wv.gov/oil-and-gas/Horizontal-Permits/Pages/default.aspx> and the applicant will automatically be forwarded an email notice that such comments have been submitted. The applicant will be expected to provide a response to comments submitted by any surface owner, water purveyor or natural gas storage operator noticed within the application.

**Permit Denial or Condition**

The Chief has the power to deny or condition a well work permit. Pursuant to West Virginia Code § 22-6A-8(d), the permit may not be issued or be conditioned, including conditions with respect to the location of the well and access roads prior to issuance if the director determines that:

- (1) The proposed well work will constitute a hazard to the safety of persons;
- (2) The plan for soil erosion and sediment control is not adequate or effective;
- (3) Damage would occur to publicly owned lands or resources; or
- (4) The proposed well work fails to protect fresh water sources or supplies.

A permit may also be denied under West Virginia Code § 22-6A-7(k), the secretary shall deny the issuance of a permit if the secretary determines that the applicant has committed a substantial violation of a previously issued permit for a horizontal well, including the applicable erosion and sediment control plan associated with the previously issued permit, or a substantial violation of one or more of the rules promulgated under this article, and in each instance has failed to abate or seek review of the violation within the time prescribed by the secretary pursuant to the provisions of subdivisions (1) and (2), subsection (a), section five of this article and the rules promulgated hereunder, which time may not be unreasonable.

Pursuant to West Virginia Code § 22-6A-10(g), any person entitled to submit written comments to the secretary pursuant to subsection (a), section eleven of this article, shall also be entitled to receive from the secretary a copy of the permit as issued or a copy of the order modifying or denying the permit if the person requests receipt of them as a part of the written comments submitted concerning the permit application. Such persons may request, at the time of submitting written comments, notice of the permit decision and a list of persons qualified to test water.

RECEIVED  
Office of Oil and Gas  
SEP 13 2017

WV Department of  
Environmental Protection

12/15/2017



WW-6A  
(8-13)

API NO. 47- 103 - 03211  
OPERATOR WELL NO. BIG464H13  
Well Pad Name: BIG464


**Notice is hereby given by:**

Well Operator: EQT Production Company  
Telephone: 304-848-0076  
Email: vrcark@eqt.com

Address: 115 Professional Place PO Box 280  
Bridgeport WV 26330  
Facsimile: 304-848-0041

**Oil and Gas Privacy Notice:**

The Office of Oil and Gas processes your personal information, such as name, address and telephone number, as part of our regulatory duties. Your personal information may be disclosed to other State agencies or third parties in the normal course of business or as needed to comply with statutory or regulatory requirements, including Freedom of Information Act requests. Our office will appropriately secure your personal information. If you have any questions about our use or your personal information, please contact DEP's Chief Privacy Officer at [depprivacyofficer@wv.gov](mailto:depprivacyofficer@wv.gov).



*[Handwritten Signature]*

Subscribed and sworn before me this 8th day of September 2017.

*[Handwritten Signature: Misty S. Christie]*

Notary Public

My Commission Expires 2/20/18

RECEIVED  
Office of Oil and Gas  
SEP 13 2017  
WV Department of  
Environmental Protection

12/15/2017

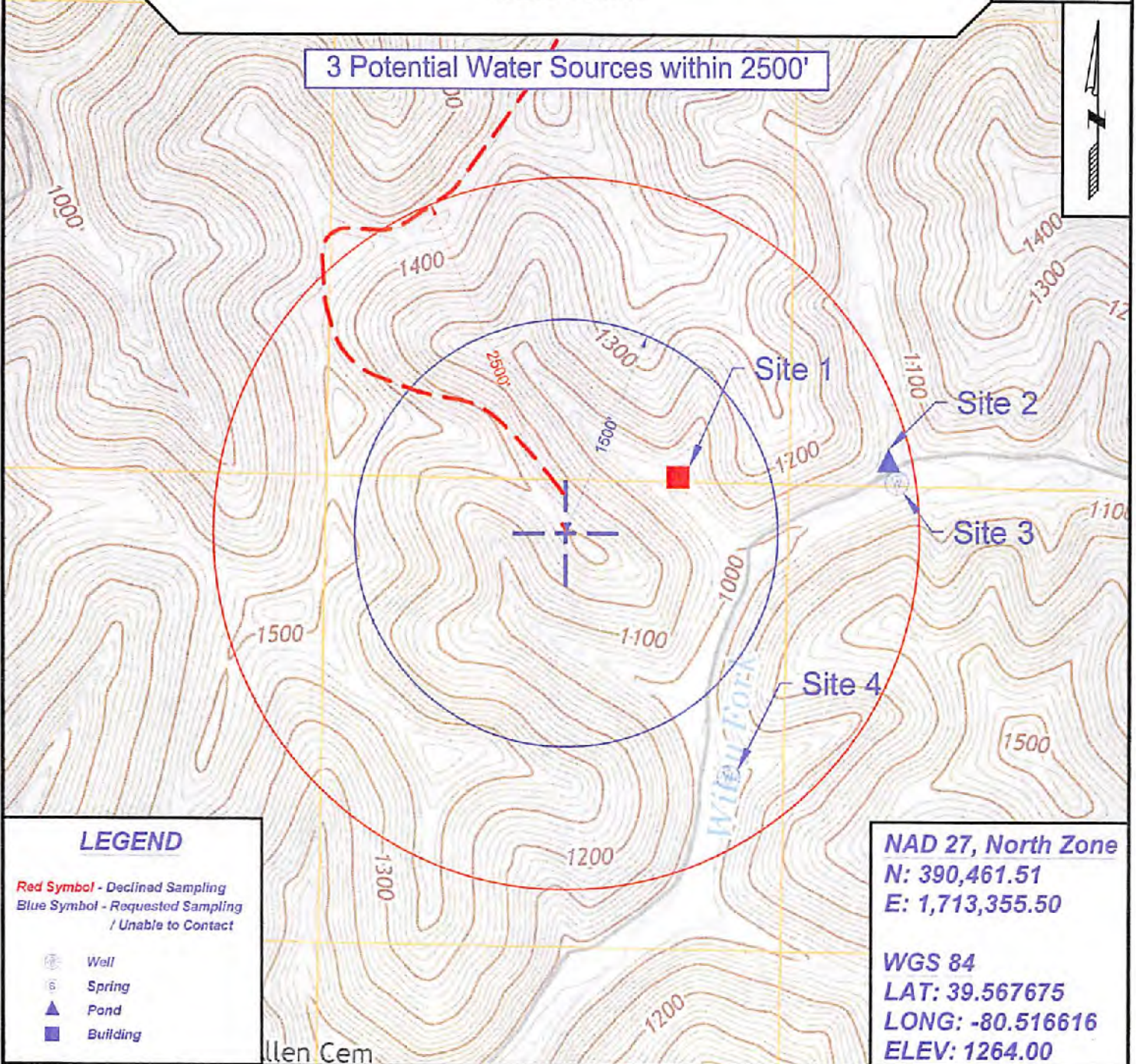


Topo Quad: Big Run 7.5' Scale: 1" = 1000'  
 County: Wetzel Date: December 19, 2016  
 District: Grant Project No: 125-34-G-16

Water

# BIG 464

3 Potential Water Sources within 2500'



### LEGEND

Red Symbol - Declined Sampling  
 Blue Symbol - Requested Sampling / Unable to Contact

- Well
- Spring
- Pond
- Building

NAD 27, North Zone  
 N: 390,461.51  
 E: 1,713,355.50

WGS 84  
 LAT: 39.567675  
 LONG: -80.516616  
 ELEV: 1264.00



SURVEYING AND MAPPING SERVICES PERFORMED BY:  
**ALLEGHENY SURVEYS, INC.**

1-800-482-8606  
 237 Birch River Road  
 Birch River, WV 26610  
 PH: (304) 649-8606  
 FAX: (304) 649-8608

PREPARED FOR:

RECEIVED  
 Office of Environmental Protection  
**EQT Production Company**

SEP 2016  
 P.O. Box 280  
 Bridgeport, WV 26330

WV Department of  
 Environmental Protection

12/15/2017



**STATE OF WEST VIRGINIA  
DEPARTMENT OF ENVIRONMENTAL PROTECTION, OFFICE OF OIL AND GAS  
NOTICE OF INTENT TO DRILL**

Pursuant to W. Va. Code § 22-6A-16(b), the Notice of Intent to Drill is only required if the notice requirements of W. Va. Code § 22-6A-10(a) have NOT been met or if the Notice of Intent to Drill requirement has NOT been waived in writing by the surface owner.

**Notice Time Requirement:** Notice shall be provided at least **TEN (10)** days prior to filing a permit application.

**Date of Notice:** 9/23/17 **Date Permit Application Filed:** 9-8-17

**Delivery method pursuant to West Virginia Code § 22-6A-16(b)**

- HAND DELIVERY
- CERTIFIED MAIL RETURN RECEIPT REQUESTED

Pursuant to W. Va. Code § 22-6A-16(b), at least ten days prior to filing a permit application, an operator shall, by certified mail return receipt requested or hand delivery, give the surface owner notice of its intent to enter upon the surface owner's land for the purpose of drilling a horizontal well: *Provided*, That notice given pursuant to subsection (a), section ten of this article satisfies the requirements of this subsection as of the date the notice was provided to the surface owner: *Provided, however*, That the notice requirements of this subsection may be waived in writing by the surface owner. The notice, if required, shall include the name, address, telephone number, and if available, facsimile number and electronic mail address of the operator and the operator's authorized representative.

**Notice is hereby provided to the SURFACE OWNER(s):**

Name: See Attached  
Address: \_\_\_\_\_  
\_\_\_\_\_

Name: See Attached  
Address: \_\_\_\_\_  
\_\_\_\_\_

**Notice is hereby given:**

Pursuant to West Virginia Code § 22-6A-16(b), notice is hereby given that the undersigned well operator has an intent to enter upon the surface owner's land for the purpose of drilling a horizontal well on the tract of land as follows:

State: <u>WV</u>	UTM NAD 83	Easting: <u>541,533.96</u>
County: <u>Wetzel</u>		Northing: <u>4,379,874.97</u>
District: <u>Grant</u>	Public Road Access: <u>RT 250</u>	
Quadrangle: <u>Big Run</u>	Generally used farm name: <u>Coastal Forest Resources Co. dba Coastal Timberlands Co.</u>	
Watershed: <u>Wiley Fork</u>		

**This Notice Shall Include:**

Pursuant to West Virginia Code § 22-6A-16(b), this notice shall include the name, address, telephone number, and if available, facsimile number and electronic mail address of the operator and the operator's authorized representative. Additional information related to horizontal drilling may be obtained from the Secretary, at the WV Department of Environmental Protection headquarters, located at 601 57<sup>th</sup> Street, SE, Charleston, WV 25304 (304-926-0450) or by visiting [www.dep.wv.gov/oil-and-gas/pages/default.aspx](http://www.dep.wv.gov/oil-and-gas/pages/default.aspx).

**Notice is hereby given by:**

Well Operator: EQT Production Company  
Address: 115 Professional Place PO Box 280  
Bridgeport WV 26330  
Telephone: 304-848-0076  
Email: vroark@eqt.com  
Facsimile: 304-848-0041

Authorized Representative: Victoria Roark  
Address: 115 Professional Place PO Box 280  
Bridgeport WV 26330  
Telephone: 304-848-0076  
Email: vroark@eqt.com  
Facsimile: 304-848-0041

**Oil and Gas Privacy Notice:**

The Office of Oil and Gas processes your personal information, such as name, address and telephone number, as part of our regulatory duties. Your personal information may be disclosed to other State agencies or third parties in the normal course of business or as needed to comply with statutory or regulatory requirements, including Freedom of Information Act requests. Our office will appropriately secure your personal information. If you have any questions about our use or your personal information, please contact DEP's Chief Privacy Officer at [depprivacyofficer@wv.gov](mailto:depprivacyofficer@wv.gov).

RECEIVED  
Office of Oil and Gas  
SEP 13 2017  
12/15/2017  
WV Department of Environmental Protection



**Surface Owners:**

Coastal Forest Resources Co <sup>W</sup>  
DBA Coastal Timberlands Co  
PO Box 709  
Buckhannon WV 26201

ET Bluegrass  
625 Liberty Avenue, Suite 1700  
Pittsburgh, PA 15222

RECEIVED  
Office of Oil and Gas  
SEP 13 2017  
WV Department of  
Environmental Protection  
12/15/2017

**Surface Owners: Access Road**

Coastal Forest Resources Co  
DBA Coastal Timberlands Co  
PO Box 709  
Buckhannon WV 26201

Rich Rager  
4620 Simpson Road  
Grafton WV 26354

Timothy E Titus  
7335 Willey Fork Rd  
Burton WV 26562

Higgins Family Trust  
531 Franklin Trace  
Washington PA 15301

ET Bluegrass  
625 Liberty Avenue, Suite 1700  
Pittsburgh, PA 15222

Robert E Tonkery  
33 Tonkery Dr  
Fairmont WV 26554

Paul Able Trustee et al  
PO Box 54  
New Martinsville WV 26155

William J & Beverly L Barr  
1044 Barr Road  
Smithfield WV 26437

Donald & Diana White  
5017 Husky Hwy  
Mannington WV 26582

Beverly Hickman  
132 Joes Run Rd  
Morgantown WV 26508

Paul Glover  
15861 Rt 301  
LaGrange OH 44050

Raymond Teagarden  
718 Evans Run Rd  
Mannington WV 26582

David A Floyd & Diane E Floyd  
12 Emily Ct  
Fairmont WV 26554

Keith & Rita Powell  
3898 Buffalo Brink Rd  
Mannington WV 26582



RECEIVED  
Office of Oil and Gas  
SEP 13 2017  
WV Department of  
Environmental Protection

12/15/2017

103-03211

**Surface Owners: AST**

Coastal Forest Resources Co <sup>W</sup>  
DBA Coastal Timberlands Co  
PO Box 709  
Buckhannon WV 26201

ET Bluegrass  
625 Liberty Avenue, Suite 1700  
Pittsburgh, PA 15222

RECEIVED  
Office of Oil and Gas  
SEP 13 2017  
WV Department of  
Environmental Protection  
12/15/2017



**STATE OF WEST VIRGINIA  
DEPARTMENT OF ENVIRONMENTAL PROTECTION, OFFICE OF OIL AND GAS  
NOTICE OF INTENT TO DRILL**

**WAIVER**


Pursuant to W. Va. Code § 22-6A-16(b), at least ten days prior to filing a permit application, an operator shall, by certified mail return receipt requested or hand delivery, give the surface owner notice of its intent to enter upon the surface owner's land for the purpose of drilling a horizontal well: *Provided*, That notice given pursuant to subsection (a), section ten of this article satisfies the requirements of this subsection as of the date the notice was provided to the surface owner: *Provided, however*, That the notice requirements of this subsection may be waived in writing by the surface owner. The notice, if required, shall include the name, address, telephone number, and if available, facsimile number and electronic mail address of the operator and the operator's authorized representative.

**Surface Owner Waiver:**

I, Jason Ranson, hereby state that I have read the notice provisions listed above and hereby waive the notice requirements under West Virginia Code § 22-6A-16(b) for the tract of land as follows:

State:	<u>WV</u>	UTM NAD 83	Easting:	<u>541,533.96</u>
County:	<u>Wetzel</u>		Northing:	<u>4,379,874.97</u>
District:	<u>Grant</u>	Public Road Access:		<u>RT 250</u>
Quadrangle:	<u>Big Run</u>	Generally used farm name:		<u>Coastal Forest Resources Co. dba Coastal Timberlands Co.</u>
Watershed:	<u>Wiley Fork</u>			

Name: ET Bluegrass  
Address: 625 Liberty Avenue, Suite 1700  
Pittsburgh, PA 15222

Signature:   
Date: 8-30-17

**Oil and Gas Privacy Notice:**

The Office of Oil and Gas processes your personal information, such as name, address and telephone number, as part of our regulatory duties. Your personal information may be disclosed to other State agencies or third parties in the normal course of business or as needed to comply with statutory or regulatory requirements, including Freedom of Information Act requests. Our office will appropriately secure your personal information. If you have any questions about our use or your personal information, please contact DEP's Chief Privacy Officer at [depprivacyofficer@wv.gov](mailto:depprivacyofficer@wv.gov).

RECEIVED  
Office of Oil and Gas  
SEP 13 2017  
WV Department of  
Environmental Protection

12/15/2017





Surface Owners:

Coastal Forest Resources Co  
DBA Coastal Timberlands Co  
PO Box 709  
Buckhannon WV 26201

ET Bluegrass  
625 Liberty Avenue, Suite 1700  
Pittsburgh, PA 15222

7035 0640 0005 8278 0799

**U.S. Postal Service™**  
**CERTIFIED MAIL® RECEIPT**  
*Domestic Mail Only*

For delivery information, visit our website at [www.usps.com](http://www.usps.com)

**OFFICIAL USE**

Certified Mail Fee \$ \_\_\_\_\_

Extra Services & Fees (check box, add fee as appropriate)

<input type="checkbox"/> Return Receipt (hardcopy)	\$ _____
<input type="checkbox"/> Return Receipt (electronic)	\$ _____
<input type="checkbox"/> Certified Mail Restricted Delivery	\$ _____
<input type="checkbox"/> Adult Signature Required	\$ _____
<input type="checkbox"/> Adult Signature Restricted Delivery	\$ _____

Postage \$ \_\_\_\_\_

**Total** \$ \_\_\_\_\_

**Sent** \$ \_\_\_\_\_

Street \_\_\_\_\_

City \_\_\_\_\_

Coastal Forest Resources Co  
DBA Coastal Timberlands Co  
PO Box 709  
Buckhannon WV 26201  
BIG464H13,H14,H26,H27,H28 permit app & pl

PS Form 3800, April 2015 PSN 7530-02-000-9047 See Reverse for Instructions

BRIDGEPORT MPO  
Postmark Here  
SEP 12 2017

RECEIVED  
Office of Oil and Gas  
SEP 13 2017  
WV Department of  
Environmental Protection



**Surface Owners: Access Road**

Coastal Forest Resources Co  
DBA Coastal Timberlands Co  
PO Box 709  
Buckhannon WV 26201

Paul Glover  
15861 Rt 301  
LaGrange OH 44050

Rich Rager  
4620 Simpson Road  
Grafton WV 26354

Raymond Teagarden  
718 Evans Run Rd  
Mannington WV 26582

Timothy E Titus  
7335 Willey Fork Rd  
Burton WV 26562

David A Floyd & Diane E Floyd  
12 Emily Ct  
Fairmont WV 26554

Higgins Family Trust  
531 Franklin Trace  
Washington PA 15301

Keith & Rita Powell  
3898 Buffalo Brink Rd  
Mannington WV 26582

ET Bluegrass  
625 Liberty Avenue, Suite 1700  
Pittsburgh, PA 15222

Robert E Tonkery  
33 Tonkery Dr  
Fairmont WV 26554

Paul Able Trustee et al  
PO Box 54  
New Martinsville WV 26155

William J & Beverly L Barr  
1044 Barr Road  
Smithfield WV 26437

Donald & Diana White  
5017 Husky Hwy  
Mannington WV 26582

Beverly Hickman  
132 Joes Run Rd  
Morgantown WV 26508

RECEIVED  
Office of Oil and Gas  
SEP 13 2017  
WV Department of  
Environmental Protection

12/15/2017

103-03211

Surface Owners: AST

Coastal Forest Resources Co ✓  
DBA Coastal Timberlands Co  
PO Box 709  
Buckhannon WV 26201

ET Bluegrass  
625 Liberty Avenue, Suite 1700  
Pittsburgh, PA 15222

7035 0640 0005 8278 0799

**U.S. Postal Service™**  
**CERTIFIED MAIL® RECEIPT**  
*Domestic Mail Only*

For delivery information, visit our website at [www.usps.com](http://www.usps.com)™

**OFFICIAL USE**

Certified Mail Fee	\$	
<b>Extra Services &amp; Fees (check box, add fee as appropriate)</b>		
<input type="checkbox"/> Return Receipt (hardcopy)	\$	
<input type="checkbox"/> Return Receipt (electronic)	\$	
<input type="checkbox"/> Certified Mail Restricted Delivery	\$	
<input type="checkbox"/> Adult Signature Required	\$	
<input type="checkbox"/> Adult Signature Restricted Delivery	\$	
Postage	\$	
<b>Total</b>	\$	
<b>Sent</b>	\$	
<b>Street</b>	Coastal Forest Resources Co	
	DBA Coastal Timberlands Co	
<b>City</b>	PO Box 709	
	Buckhannon WV 26201	
	BIG464H13,H14,H25,H27,H28 permit app & pl	

BRIDGEPORT MPO  
Postmark Here  
SEP 12 2017

PS Form 3800, April 2015 PSN 7530-02-000-9047 See Reverse for Instructions

RECEIVED  
Office of Oil and Gas  
SEP 13 2017  
WV Department of  
Environmental Protection

12/15/2017



## WEST VIRGINIA DEPARTMENT OF TRANSPORTATION

## Division of Highways

1900 Kanawha Boulevard East • Building Five • Room 110  
Charleston, West Virginia 25305-0430 • (304) 558-3505

Jim Justice  
Governor

Thomas J. Smith, P. E.  
Secretary of Transportation/  
Commissioner of Highways

Revised September 6, 2017

James A. Martin, Chief  
Office of Oil and Gas  
Department of Environmental Protection  
601 57<sup>th</sup> Street, SE  
Charleston, WV 25304

Subject: DOH Permit for the BIG 464 Pad Site, Marion County

47-103-03211

BIG464H1	BIG464H2	BIG464H3	BIG464H4	BIG464H5	BIG464H6
BIG464H7	BIG464H8	BIG464H9	BIG464H10	BIG464H11	BIG464H12
BIG464H13	BIG464H14	BIG464H15	BIG464H16	BIG464H17	BIG464H18
BIG464H19	BIG464H20	BIG464H21	BIG464H22	BIG464H23	BIG464H24
BIG464H26	BIG464H27	BIG464H28			

Dear Mr. Martin,

This well site will be accessed from Permit # 04-2014-0722 transferred to EQT Production Company and the haul route revised for access to the State Road. The well site is located off of Marion County Route 1 SLS.

The operator has signed a STATEWIDE OIL AND GAS ROAD MAINTENANCE BONDING AGREEMENT and provided the required Bond. This operator is currently in compliance with the DOH OIL AND GAS POLICY dated January 3, 2012.

Very Truly Yours,

Gary K. Clayton, P.E.  
Regional Maintenance Engineer  
Central Office O&G Coordinator

Cc: Nick Bumgardner  
EQT Production Company  
CH, OM, D-4, File

RECEIVED  
Office of Oil and Gas  
SEP 13 2017  
WV Department of  
Environmental Protection  
12/15/2017



Anticipated Frac Additives  
Chemical Names and CAS numbers 6710303211

<u>Material</u>	<u>Ingredient</u>	<u>CAS Number</u>
Water		
Sand	Hydrotreated light petroleum distillate	14808-60-7
	Tributyl tetradecyl phosphonium chloride	64742-47-8
Friction Reducer	Ammonium chloride	81741-28-8
Biocide	Hydrochloric Acid	12125-02-9
Scale Inhibitor	Propargyl Alcohol	7647-01-0
15% Hydrochloric Acid	Methanol	107-19-7
Corrosion Inhibitor	Guar Gum	67-56-1
Corrosion Inhibitor	Sodium Persulfate	9000-30-0
Gelling Agent	Potassium Carbonate	7775-27-1
Oxidizing Breaker		584-08-7
Buffering Agent		

DMH  
9-14-17

RECEIVED  
Office of Oil and Gas

SEP 19 2017

WV Department of  
Environmental Protection

12/15/2017

# BIG 464 WELL PAD FINAL SITE DESIGN

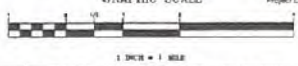
## FINAL SITE DESIGN, CONSTRUCTION PLANS, & EROSION & SEDIMENT CONTROL PLANS

West Virginia Coordinate System of 1983  
 State Plane Grid North  
 Elevations NAVD83  
 Established By Survey Grade GPS

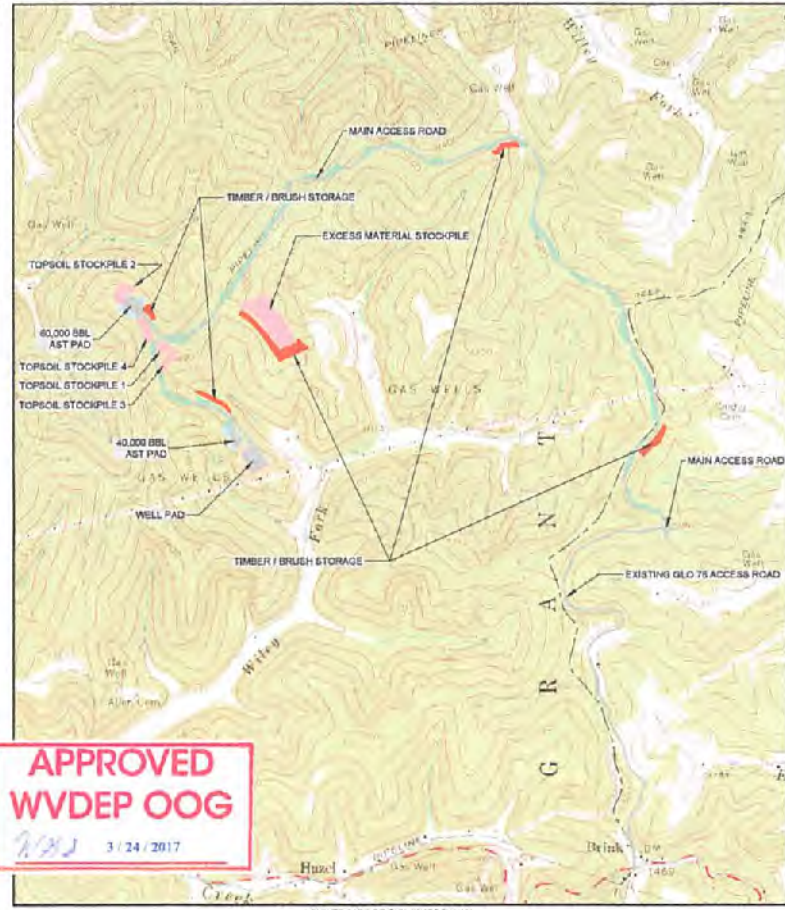


**Allegheny Surveys Inc.**  
 P.O. Box 438  
 237 Birch River Road  
 Birch River, WV 26610  
 304-649-8666

**Horner Bros. Engineers**  
 Civil, Mining, Environmental and  
 Consulting Engineering  
 1000 West Virginia Ave. Ste. 200  
 Charleston, WV 25302  
 304-785-1100



FLOODPLAIN CONDITIONS	
DO SITE CONSTRUCTION ACTIVITIES TAKE PLACE IN FLOODPLAIN:	NO
PERMIT NEEDED FROM COUNTY FLOODPLAIN COORDINATOR:	NO
HEC-RAS STUDY COMPLETED:	NO
FLOODPLAIN SHOWN ON DRAWINGS:	NO
FIRM MAP NUMBER(S) FOR SITE:	540402068D - 541030253C - 541030252C
ACREAGES OF CONSTRUCTION IN FLOODPLAIN:	N/A



**APPROVED**  
**WVDEP OOG**  
 3/24/2017

SHEET INDEX	
COVER SHEET / LOCATION MAP	1
EXISTING CONDITIONS PLAN	2-3
SCHEDULE OF QUANTITIES & UTILITY INFORMATION	4
CONSTRUCTION, GENERAL AND LESS NOTES	5
OVERVIEW PLAN	6-7
EXISTING GLO 78 ACCESS ROAD	8-13
FINAL SITE DESIGN PLANS	14-23
WELL PAD PROFILES & SECTIONS	20-24
80,000 BBL AST PAD PROFILES & SECTIONS	25-28
40,000 BBL AST PAD PROFILES & SECTIONS	27-30
EXISTING GLO 78 ACCESS ROAD PROFILES & SECTIONS	30-32
MAIN ACCESS ROAD PROFILES & SECTIONS	31-36
80,000 BBL AST ACCESS ROAD PROFILES & SECTIONS	37-40
40,000 BBL AST ACCESS ROAD PROFILES & SECTIONS	39-42
STOCKPILES PROFILES & SECTIONS	43-48
CONSTRUCTION DETAILS	49-51
RECLAMATION PLANS	102-112

WELL LEGEND	
BIG 464 H15- LAT: 39.567939 / LONG: -80.516819	
BIG 464 H15- LAT: 39.567915 / LONG: -80.516799	
BIG 464 H14- LAT: 39.567893 / LONG: -80.516780	
BIG 464 H13- LAT: 39.567870 / LONG: -80.516769	
BIG 464 H12- LAT: 39.567847 / LONG: -80.516740	
BIG 464 H11- LAT: 39.567824 / LONG: -80.516720	
BIG 464 H10- LAT: 39.567802 / LONG: -80.516700	
BIG 464 H9- LAT: 39.567779 / LONG: -80.516680	
BIG 464 H8- LAT: 39.567756 / LONG: -80.516660	
BIG 464 H7- LAT: 39.567733 / LONG: -80.516641	
BIG 464 H6- LAT: 39.567710 / LONG: -80.516621	
BIG 464 H5- LAT: 39.567688 / LONG: -80.516601	
BIG 464 H4- LAT: 39.567665 / LONG: -80.516581	
BIG 464 H3- LAT: 39.567642 / LONG: -80.516561	
BIG 464 H2- LAT: 39.567619 / LONG: -80.516541	
BIG 464 H24- LAT: 39.567597 / LONG: -80.516522	

**Project Contacts**

**Prod. Geol. - EQT**  
 Production Company  
 304-648-0065 OIT

**Surveyor & Engineer**

**Ben Strickland - PG**  
 Allegheny Surveys Inc.  
 304-649-8666 OIT

**Tom Curfellers - PE, PS**  
 Horner Bros. Engineers  
 304-785-1100 OIT

MISS Utility of West Virginia  
 1-800-245-4848  
 West Virginia State Law  
 (Section XIV, Chapter 24-C)  
 Requires that you call two business  
 days before you dig in the state of  
 West Virginia.  
**IT'S THE LAW!!**

**Know what's below.  
 Call before you dig.**

**WELL LOCATION RESTRICTIONS**

Well Pad complies with the Well Location Restrictions of WV Code 24-6-12

- \* 200' from an existing well or developed spring used for human or domestic animals
- \* 625' to occupied dwelling or from greater 2000 SF used for poultry or dairy measured from the center of the pad
- \* 100' from edge of disturbance to residential, perennial streams, natural or artificial lake, pond or reservoir
- \* 200' from edge of disturbance to naturally reproducing trout streams
- \* 1000' of surface or ground water intake to a public water supply

**Design Certification**

The drawings, construction notes, and reference diagrams attached hereto have been prepared in accordance with the West Virginia Code of State Rules, Division of Environmental Protection, Office of Oil and Gas 505-6-21

The information reflects a 40,000 BBL Above Ground Storage Tank (AST) Pad with secondary containment and a 80,000 BBL Above Ground Storage Tank Pad

Horner Bros. Engineers make no certifications relating to the design, construction or materials associated with the Above Ground Storage Tank (AST)

SITE LOCATIONS		
WELL ID	EASTING	NORTHING
Center of Well Pad	39 567 93	20 516 819
Center of 80,000 BBL AST Pad	39 575 15	20 516 685
Center of 40,000 BBL AST Pad	39 568 38	20 517 732
SE Corner Main Access	39 568 29	20 491 20
SW Corner Main Access	39 568 30	20 491 20
Site 3000' x 6000' x 30' Access	39 568 29	20 516 821
Existing GLO 78 Access Road	39 568 29	20 492 84



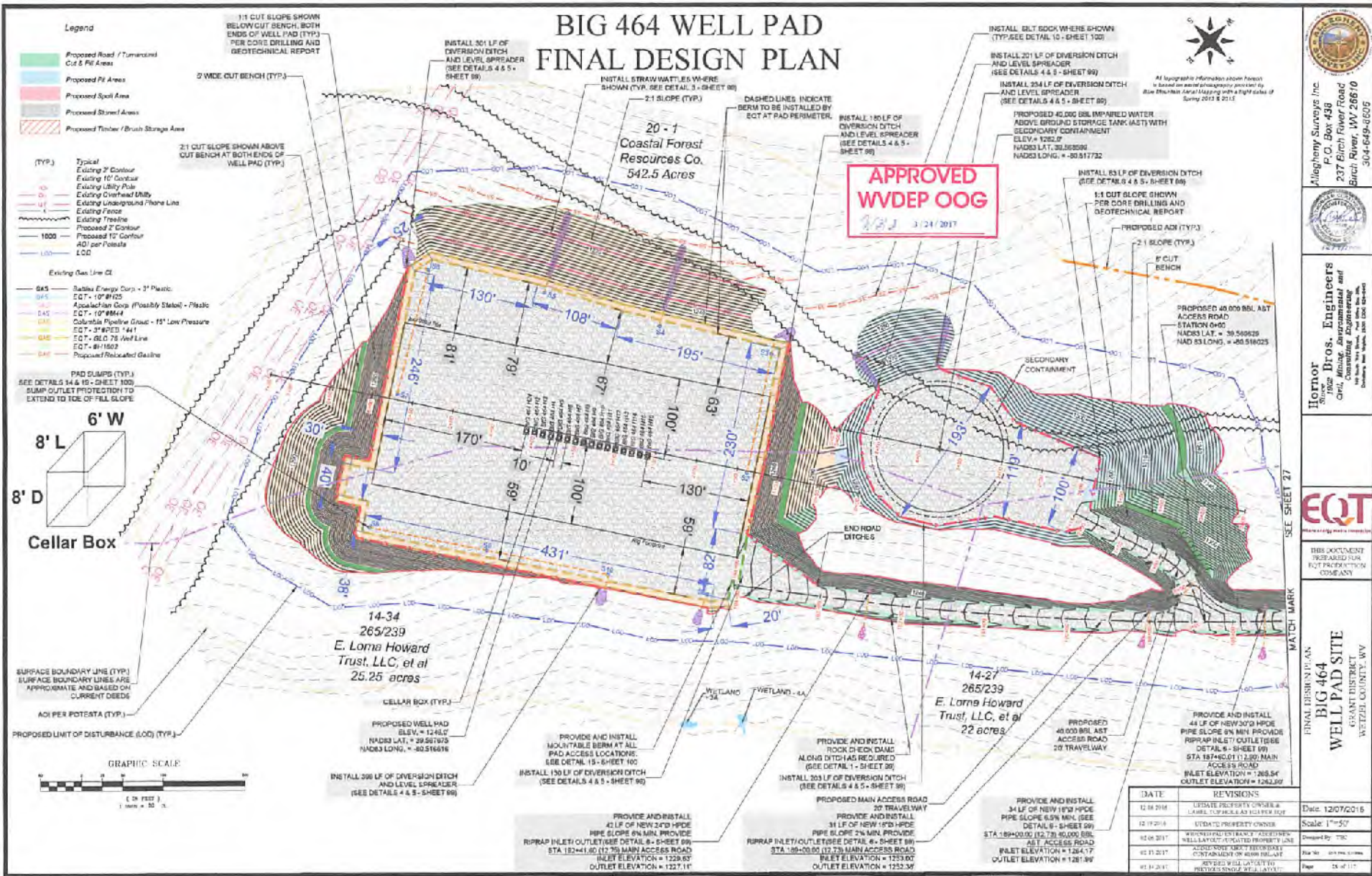
THIS DOCUMENT PREPARED FOR  
 EQT PRODUCTION COMPANY

**COVER SHEET / LOCATION MAP**  
**BIG 464**  
**WELL PAD SITE**  
 GRANT DISTRICT WETZEL COUNTY, WV  
 MANNINGTON DISTRICT MARION COUNTY, WV

**DATE:** 12/07/2016  
**Scale:** N/A  
**Created by:** TKC  
**FILE NO.:** 1701-0000-04  
**PAGE:** 1 of 11



# BIG 464 WELL PAD FINAL DESIGN PLAN



**APPROVED WVDEP OOG**  
3/21/2017

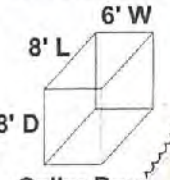
**Legend**

- Proposed Road / Turnaround Cut & Fill Areas
- Proposed Pit Areas
- Proposed Spoil Area
- Proposed Storage Areas
- Proposed Timber / Brush Storage Area

- (TYP.)
- Typical Existing 2' Contour
  - Existing 16' Contour
  - Existing Utility Pole
  - Existing Overhead Utility
  - Existing Underground Phone Line
  - Existing Fence
  - Existing Trestle
  - Proposed 2' Contour
  - Proposed 10' Contour
  - 40' per Postmile LOD

- Existing Gas Line CL
- GAS Sabal Trail Energy Corp. - 3" Plastic
  - EQT - 10" #125
  - Appalachian Gas (Possibly Steel) - Plastic
  - EQT - 10" #864
  - Columbia Pipeline Group - 18" Low Pressure
  - EQT - 3" #625 #441
  - EQT - 6" #1582
  - EQT - 6" D 75 #441
  - EQT - 4" #1582
  - Proposed Relocated Gasline

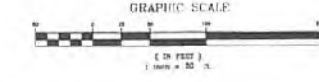
PAD DUMPS (TYP.)  
SEE DETAILS 14 & 15 - SHEET 100  
DUMP OUTLET PROTECTION TO EXTEND TO TOE OF FILL SLOPE



SURFACE BOUNDARY LINE (TYP.)  
SURFACE BOUNDARY LINES ARE APPROXIMATE AND BASED ON CURRENT DEEDS

AOI PER POTESTA (TYP.)

PROPOSED LIMIT OF DISTURBANCE (LOD) (TYP.)



DATE	REVISIONS	Date
12/14/2016	UPDATE PROPERTY OWNERS & LABELS TO INCLUDE ACCESS ROAD	12/07/2016
12/19/2016	UPDATE PROPERTY OWNER	Scale 1"=50'
02/08/2017	WVDEP/STATE/LOCAL AGENCIES/NEIGHBORHOOD/PLANNED PROPERTY LINE	Designed by: TBC
02/21/2017	ADD PROPERTY BOUNDARY LINE/CONTAINMENT ON AROUND RELEASE	File No: 2016-000000
03/14/2017	REVISED WELL CAPACITY/REVISED STORAGE VOLUMES	Page 24 of 117



McIntyre Surveys Inc.  
P. O. Box 438  
237 Birch River Road  
Birch River, WV 26610  
304-649-8605



Horror Bros. Engineers  
1902 Broome Street  
Martinsburg, WV 26150  
304-263-8800  
www.horrorbros.com



THIS DOCUMENT PREPARED FOR EQT FACILITIES COMPANY

**BIG 464 WELL PAD SITE**  
GRANT DISTRICT  
WETZEL COUNTY, WV

FINAL DESIGN PLAN  
MATCH MARK  
SEE SHEET 27