

STATE OF WEST VIRGINIA  
DEPARTMENT OF ENVIRONMENTAL PROTECTION  
OFFICE OF OIL AND GAS

AFFIDAVIT OF PLUGGING AND FILLING WELL

AFFIDAVIT SHOULD BE IN TRIPLICATE, one copy mailed to the Department, one copy to be retained by the Well Operator and the third copy (and extra copies if required) should be mailed to each coal operator at their respective addresses.

Farm name: Consolidation Coal Co. Operator Well No.: 7143

LOCATION: Elevation: 1,201' Quadrangle: Folsom WV 7.5' Quad  
District: Grant County: Wetzel  
Latitude: \_\_\_\_\_ Feet South of 39 Deg. 29 Min. 00.40 Sec.  
Longitude: \_\_\_\_\_ Feet West of 80 Deg. 32 Min. 22.26 Sec.

Well Type: OIL \_\_\_\_\_ GAS X

Company Consolidation Coal Co Coal Operator 1 Bridge St  
or Owner Monongah, WV 26554  
Agent David Roddy Coal Operator \_\_\_\_\_  
or Owner \_\_\_\_\_  
Permit Issued Date 8/7/2018

AFFIDAVIT

STATE OF WEST VIRGINIA,  
County of Monongalia ss:

Delbert Moore and Matthew A. Yearsley being first duly sworn according to law depose and say that they are experienced in the work of plugging and filling oil and gas wells and were employed by the above named well operator, and participated in the work of plugging and filling the above well say that said work was commenced on the 3rd day of January, 2018, and the well was plugged and filled in the following manner:

TYPE	FROM	TO	PIPE REMOVED	LEFT
Expandable				
Thixotropic	1235'	894'	0	
Ben Seal Grout	684'	Surface	0	
8 5/8"	894'	Surface	0	894'
16" Conductor	20'	Surface	0'	20'

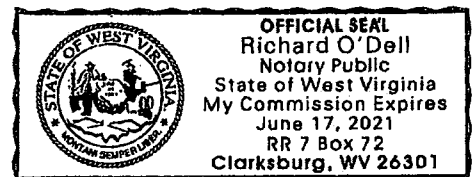
RECEIVED  
Office of Oil and Gas  
APR 12 2019  
WV Department of  
Environmental Protection

Description of monument: 77" of 7" casing with company name, well #, API #, and date cemented. and that the work of plugging and filling said well was completed on the 31st day of January, 2019.

And further deponents saith not.

Delbert Moore  
Matthew A. Yearsley

Sworn and subscribe before me this 25th day of March, 2019



My commission expires: 06/17/2021

Richard O'Dell  
Notary Public

Affidavit reviewed by the Office of Oil and Gas: Derek M. Haught Title: Oil & Gas Inspector

# Plugging Report for MSHA

04/12/2019

Well Number: 7143 Mine: Harrison County Mine

Permit Number: 47-103-03243-P

Date Clean Out Started: 1/3/2019

Date Well Bore Plugged: 1/31/2019

Pittsburgh Coal Seam: 996 ft. To 1,003 ft.

**Plugs:**

From	To	Type of Cement
1235'	894'	Thixotropic Cement with green dye
684'	Surface	Ben Seal Grout

Bottom Ben Seal Grout : 684'

**Casing Remaining in Well Bore**

	Top	Bottom	Left	Pulled
Sucker Rods				
2 3/8" tubing				
5 1/2" casing				
7" casing				
7" fiberglass				
8 5/8" casing	Surface	894'	894'	
10 3/4" casing				
16" Conductor				

Thix Top: 894'



Top of 8 5/8" Casing at surface

Bottom 8 5/8" Casing

Pittsburgh Coal

996' to 1,003'

**Cement:**

Expandable		sacks
Thixotropic	225	sacks
Econofill		sacks
Mud Flush		gal
Ben Seal Grout	72	sacks
Est. Top Thix	894	ft
Did Cement Circ.	Yes	

**Comments:**

Caving: Extreme    Moderate    Normal  
 Lost Circulation: Extreme    Moderate    Normal  
 Difficulty in Removing Casing: Extreme    Moderate    Normal    Does Not Apply  
 Debris in Well Bore: Wood    Steel    Other: \_\_\_\_\_

Thix Bottom: 1,235'

Total Depth: 1,235'

Surface Elevation (Surveyed)	1,201
Bottom of Coal Structure (Map)	203
Difference	998

RECEIVED  
 Office of Oil and Gas  
**APR 12 2019**  
 WV Department of  
 Environmental Protection

AFFIDAVIT OF PLUGGING AND FILLING WELL

AFFIDAVIT SHOULD BE MADE IN TRIPLICATE, one copy mailed to the Division, one copy to be retained by the Well Operator and the third copy (and extra copies if required) should be mailed to each coal operator at their respective addresses.

CONSOLIDATION COAL CO.  
Coal Operator or Owner  
1 BRIDGE STREET MONONGAH, WV 26554  
Address  
CONSOLIDATION COAL CO.  
Coal Operator or Owner  
1 BRIDGE STREET MONONGAH, WV 26554  
Address  
JOSEPH R. & WHITNEY N. ELLIOTT  
Lease or Property Owner  
45 LITTLE WHETSTONE RD, MANNINGTON, WV 26582  
Address

CONSOLIDATION COAL CO.  
Name of Well Operator  
1 BRIDGE STREET MONONGAH, WV 26554  
Complete Address  
FOLSOM 7.5'  
Well Location  
GRANT  
District  
WETZEL  
County  
7143  
Well No.  
CONSOLIDATION COAL CO  
Farm

STATE INSPECTOR SUPERVISING PLUGGING Derek M. Haught

AFFIDAVIT

STATE OF WEST VIRGINIA,  
County of MONONGALIA ss:

DELBERT MOORE and MATTHEW A. YEARSLEY being first duly sworn according to law depose and say that they are experienced in the work of plugging and filling oil and gas wells and were employed by Consolidation Coal Company well operator, and participated in the work of plugging and filling the above well, that said work was commenced on the 1st day of January, 2019 and that the well was plugged in the following manner:

Sand or Zone Record	Filling Material	Casing/Tubing Size	Casing Pulled	Casing Left In
Formation				
	Cleaned a 12 1/4" hole from the surface to 187'. Reduced hole to 9 7/8" at 187'. Cleaned a 9 7/8" hole from 187' to 1,208'. Reduced hole to 6 1/4" at 1,208'. Cleaned a 6 1/4" hole from 1,208' to 1,235'. Tagged solid plug at 1,235'. Cleaned a 9 7/8" hole through the Pittsburgh Coal from 996' to 1,003'. <b>Cemented hole from 1,235' back to the 803' as follows:</b> From 1,235' to 803' with 225 sacks of Thixotropic Cement with green dye. Drilled cement with 9 7/8" bit from 803' to 894'. Ran 894' of 8 5/8" into well from 894' to surface. Placed 72 sks of Ben Seal grout in annular of 8 5/8" Casing. Ben Seal did fill annular up to surface. Left 894' of 8 5/8" casing in hole from 894' to surface.	8 5/8"	0'	894'
Coal Seams		Description of Monument		
Pittsburgh	(996' - 1,003')	77" of 7" casing w/ company name, well number, permit number and date cemented stated on 7" casing. Well marker will be attached to cement plug at ground level.		

RECEIVED  
Office of Oil and Gas  
APR 12 2019  
WV Department of  
Environmental Protection

... and that the work of plugging and filling said well was completed on the 31st day of January, 2019

And further deponents saith not.

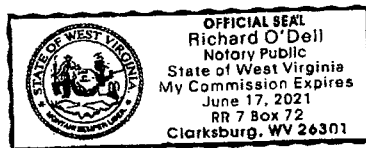
Delbert Moore  
Delbert Moore  
Matthew A. Yearsley  
Matthew A. Yearsley

Sworn to and subscribed before me this 25<sup>th</sup> day of March, 2019

Richard O'Dell  
Notary Public

My commission expires:

06/17/2021



Permit No. 47-103-03243-P  
Well No. 7143  
Latitude: 39° 29' 00.40"N  
Longitude: 80° 32' 22.26"W

AFFIDAVIT OF PLUGGING AND FILLING WELL

AFFIDAVIT SHOULD BE MADE IN TRIPLICATE, one copy mailed to the Division, one copy to be retained by the Well Operator and the third copy (and extra copies if required) should be mailed to each coal operator at their respective addresses.

CONSOLIDATION COAL CO.  
Coal Operator or Owner  
1 BRIDGE STREET MONONGAH, WV 26554  
Address  
CONSOLIDATION COAL CO.  
Coal Operator or Owner  
1 BRIDGE STREET MONONGAH, WV 26554  
Address  
JOSEPH R. & WHITNEY N. ELLIOTT  
Lease or Property Owner  
45 LITTLE WHETSTONE RD, MANNINGTON, WV 26582  
Address

CONSOLIDATION COAL CO.  
Name of Well Operator **04/12/2019**  
1 BRIDGE STREET MONONGAH, WV 26554  
Complete Address  
FOLSOM 7.5'  
Well Location  
GRANT  
District  
WETZEL  
County  
7143  
Well No.  
CONSOLIDATION COAL CO  
Farm

STATE INSPECTOR SUPERVISING PLUGGING Derek M. Haught

AFFIDAVIT

STATE OF WEST VIRGINIA,  
County of MONONGALIA ss:

DELBERT MOORE and MATTHEW A. YEARSLEY being first duly sworn according to law depose and say that they are experienced in the work of plugging and filling oil and gas wells and were employed by Consolidation Coal Company well operator, and participated in the work of plugging and filling the above well, that said work was commenced on the 1st day of January, 2019 and that the well was plugged in the following manner:

Sand or Zone Record Formation	Filling Material	Casing/Tubing Size	Casing Pulled	Casing Left In
	Cleaned a 12 1/4" hole from the surface to 187'. Reduced hole to 9 7/8" at 187'. Cleaned a 9 7/8" hole from 187' to 1,208'. Reduced hole to 6 1/2" at 1,208'. Cleaned a 6 1/2" hole from 1,208' to 1,235'. Tagged solid plug at 1,235'. Cleaned a 9 7/8" hole through the Pittsburgh Coal from 996' to 1,003'. <b>Cemented hole from 1,235' back to the 803' as follows:</b> From 1,235' to 803' with 225 sacks of Thixotropic Cement with green dye. Drilled cement with 9 7/8" bit from 803' to 894'. Ran 894' of 8 5/8" into well from 894' to surface. Placed 72 sks of Ben Seal grout in annular of 8 5/8" Casing. Ben Seal did fill annular up to surface. Left 894' of 8 5/8" casing in hole from 894' to surface.	8 5/8"	0'	894'
<b>Coal Seams</b>		<b>Description of Monument</b>		
<u>Pittsburgh</u>	(996' - 1,003')	77" of 7" casing w/ company name, well number, permit number and date cemented stated on 7" casing. Well marker will be attached to cement plug at ground level.		

... and that the work of plugging and filling said well was completed on the 31st day of January, 2019

And further deponents saith not.

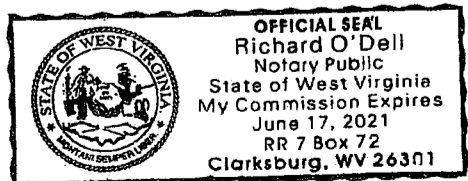
Delbert Moore  
Delbert Moore  
Matthew A. Yearsley  
Matthew A. Yearsley

Sworn to and subscribed before me this 25<sup>th</sup> day of March, 2019

Richard O'Dell  
Notary Public

My commission expires:

06/17/2021



Permit No. 47-103-03243-P  
Well No. 7143  
Latitude: 39° 29' 00.40"N  
Longitude: 80° 32' 22.26"W

RECEIVED  
Office of Oil and Gas

APR 12 2019