

01/18/2019

WR-38  
Rev. 5/08

API # 47-103-03258-P

STATE OF WEST VIRGINIA  
DEPARTMENT OF ENVIRONMENTAL PROTECTION  
OFFICE OF OIL AND GAS

AFFIDAVIT OF PLUGGING AND FILLING WELL

AFFIDAVIT SHOULD BE IN TRIPLICATE, one copy mailed to the Department, one copy to be retained by the Well Operator and the third copy (and extra copies if required) should be mailed to each coal operator at their respective addresses.

Farm name: O.P. McIntyre Operator Well No.: 6339B

LOCATION: Elevation: 1201.17" Quadrangle: Wallace, WV 7.5'  
District: Grant County: Wetzel  
Latitude: \_\_\_\_\_ Feet South of 39 Deg. 29 Min. 21.43 Sec.  
Longitude: \_\_\_\_\_ Feet West of 80 Deg. 29 Min. 37.85 Sec.

Well Type: OIL X GAS \_\_\_\_\_

Company Consolidation Coal Co Coal Operator 1 Bridge St  
or Owner Monongah, WV 26554

Agent David Roddy Coal Operator \_\_\_\_\_  
or Owner \_\_\_\_\_

Permit Issued Date 10/22/18

RECEIVED  
Office of Oil and Gas

AFFIDAVIT

DEC 26 2018

STATE OF WEST VIRGINIA,  
County of Monongalia ss:

Mark A. Wilson and Matthew A. Yearsley being first duly sworn according to law, do depose and say that they are experienced in the work of plugging and filling oil and gas wells and were employed by the above named well operator, and participated in the work of plugging and filling the above well say that said work was commenced on the 1st day of November, 2018, and the well was plugged and filled in the following manner:

TYPE	FROM	TO	PIPE REMOVED	LEFT
Expandable	1505	1313'		
Thixotropic	1313'	1006'		
Expandable	1006'	375'		
Expandable	375'	Surface		
8 5/8"	Unknown	1320'	0'	Unknown
16"	20'	Surface	0'	20'

Description of monument: 77" of 7" casing with company name, well #, API #, and date cemented. and that the work of plugging and filling said well was completed on the 17th day of November, 2018.

And further deponents saith not. Mark A. Wilson


Matthew A. Yearsley

Sworn and subscribe before me this 10th day of December, 2018

My commission expires: 06/17/2021

Richard O'Dell

Notary Public



Affidavit reviewed by the Office of Oil and Gas: Derek M. Haught Title: Oil & Gas Inspector

Plugging Report for MSHA

Well Number: 6339B Mine: Harrison County Mine

Permit Number: 47-103-03258-P

Date Clean Out Started: 11/1/2018

Date Well Bore Plugged: 11/17/2018

Pittsburgh Coal Seam: 1106 ft. To 1113 ft.

Plugs:	From	To	Type of Cement
	1505'	1313'	Thixotropic Cement
	1313'	1006'	Expandable Cement
	1006'	375'	Expandable Cement
	375'	Surface	Expandable Cement

Casing Remaining in Well Bore

	Top	Bottom	Left	Pulled
Sucker Rods				
2 3/8" tubing				
5 1/2" casing				
7" casing				
7" fiberglass				
8 5/8" casing	1320'	Unknown	Unknown	0'
10 3/4" casing				
16" Conductor	Surface	20'	20'	0'

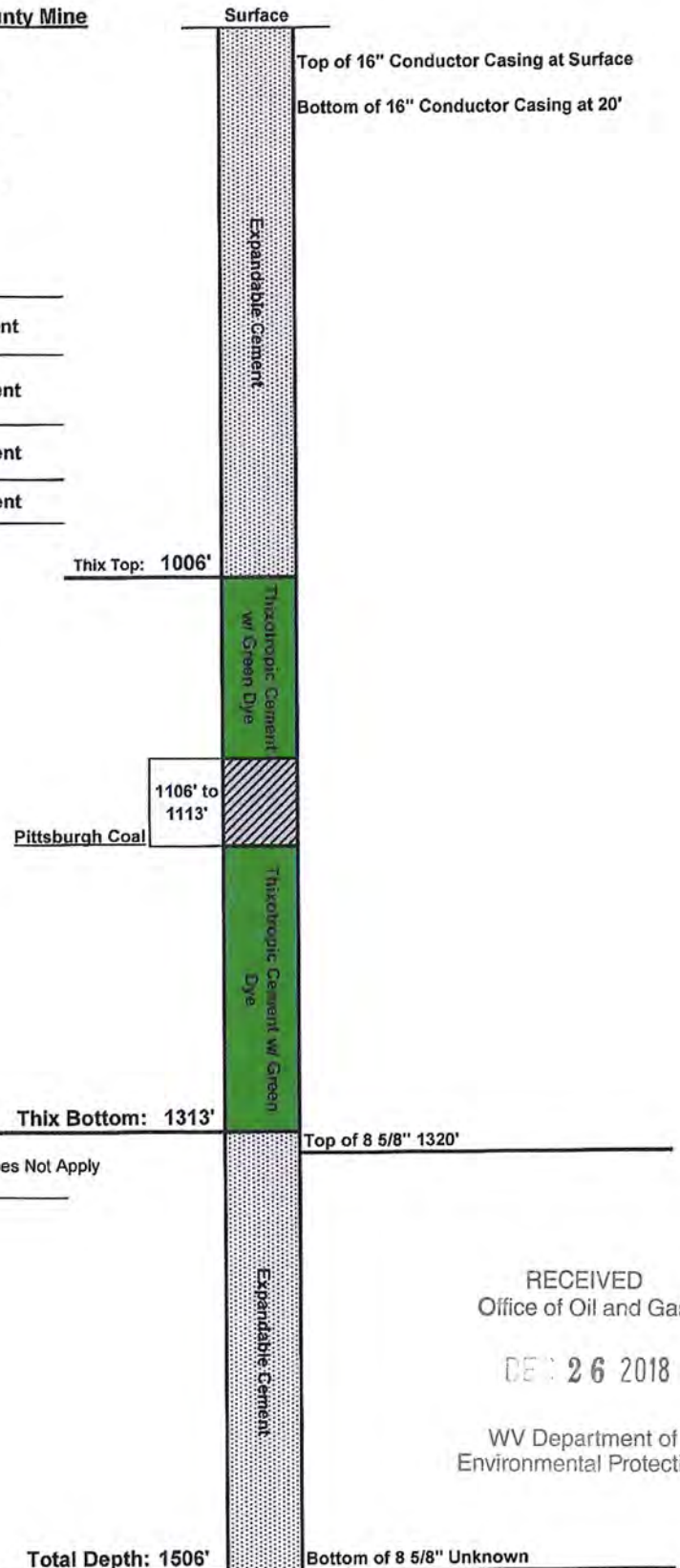
Cement:

Expandable	510	sacks
Thixotropic	195	sacks
Econofill		sacks
Mud Flush	1000	gal
Other		
Est. Top Thix	1006	ft
Did Cement Circ.	Yes	

Comments:

Caving: Extreme Moderate Normal  
 Lost Circulation: Extreme Moderate Normal  
 Difficulty in Removing Casing: Extreme Moderate Normal Does Not Apply  
 Debris in Well Bore: Wood Steel Other: \_\_\_\_\_

Surface Elevation (Surveyed)	1210
Bottom of Coal Structure (Map)	100
Difference	1110



RECEIVED  
Office of Oil and Gas

DEC 26 2018

WV Department of  
Environmental Protection

AFFIDAVIT OF PLUGGING AND FILLING WELL

AFFIDAVIT SHOULD BE MADE IN TRIPLICATE, one copy mailed to the Division, one copy to be retained by the Well Operator and the third copy (and extra copies if required) should be mailed to each coal operator at their respective addresses.

CONSOLIDATION COAL CO.  
Coal Operator or Owner  
1 BRIDGE STREET MONONGAH, WV 26554  
Address

CONSOLIDATION COAL CO.  
Coal Operator or Owner  
1 BRIDGE STREET MONONGAH, WV 26554  
Address

COASTAL FOREST RESOURCES  
Lease or Property Owner  
PO BOX 709 BUCKHANNON, WV 26201  
Address

CONSOLIDATION COAL CO.  
Name of Well Operator  
1 BRIDGE STREET MONONGAH, WV 26554  
Complete Address

WALLACE, WV 7.5'  
Well Location

GRANT  
District

WETZEL  
County

6339B  
Well No.

O.P. MCINTYRE  
Farm

STATE INSPECTOR SUPERVISING PLUGGING Derek W. Haught

AFFIDAVIT

STATE OF WEST VIRGINIA,  
County of MONONGALIA ss:

MARK A. WILSON and MATTHEW A. YEARSLEY being first duly sworn according to law depose and say that they are experienced in the work of plugging and filling oil and gas wells and were employed by Consolidation Coal Company well operator, and participated in the work of plugging and filling the above well, that said work was commenced on the 1<sup>ST</sup> day of November, 2018 and that the well was plugged in the following manner:

Sand or Zone Record Formation	Filling Material	Casing/Tubing Size	Casing Pulled	Casing Left In
Cleansed hole with 12 1/4" bit from surface to 362'. Reduced hole to 9 7/8". Cleaned a 9 7/8" hole from 362' to 1320' and through the Pittsburgh Coal Seam 1106' to 1113'. Reduced hole to 7 7/8". Cleaned a 7 7/8" hole from 1320' to 1506'. Tagged plug at 1506'. Attempted to remove remaining 8 5/8" casing by pulling 150% at string weight. All attempts were unsuccessful. Left unknown amount of 8 5/8" casing in well. Left 20' of 16" conductor at surface to 20'.		8 5/8"	0'	Unknown
		16"	0'	20'
<b>Cemented hole from 1506' back to the surface as follows:</b>				
From 1506' to 1313' with 50 sacks of Expandable cement. From 1313' to 1006' with 195 sacks of Thixotropic cement. From 1006' to 375' with 210 sacks of Expandable Cement. From 375' to surface with 235 sacks of Expandable cement. Cement did circulate to surface. A total of 705 sacks of cement was used to cement hole.				
<b>Coal Seams</b>		<b>Description of Monument</b>		
<u>Pittsburgh</u>	N/A	77" of 7" casing w/ company name, well number, permit number and date cemented stated on 7" casing. Well marker will be attached to cement plug at ground level.		

... and that the work of plugging and filling said well was completed on the 17<sup>TH</sup> day of November, 2018

And further deponents saith not.

Mark A. Wilson  
Mark A. Wilson  
Matthew A. Yearsley  
Matthew A. Yearsley


Sworn to and subscribed before me this 10<sup>th</sup> day of December, 2018

Richard O'Dell  
Notary Public

RECEIVED  
Office of Oil and Gas

My commission expires:

06/17/2021



Permit No. 47-103-03258-P  
Well No. 6339B  
Latitude: 39° 29' 21.43"N  
Longitude: 80° 29' 37.85"W

DEC 26 2018

WV Department of  
Environmental Protection