

STATE OF WEST VIRGINIA
DEPARTMENT OF ENVIRONMENTAL PROTECTION
OFFICE OF OIL AND GAS

AFFIDAVIT OF PLUGGING AND FILLING WELL

AFFIDAVIT SHOULD BE IN TRIPLICATE, one copy mailed to the Department, one copy to be retained by the Well Operator and the third copy (and extra copies if required) should be mailed to each coal operator at their respective addresses.

Farm name: Sam Talkington Operator Well No.: 6722

LOCATION: Elevation: 1287.94' Quadrangle: Folsom, WV 7.5'
District: Grant County: Wetzel
Latitude: _____ Feet South of 39 Deg. 28 Min. 43.04280 Sec.
Longitude: _____ Feet West of 80 Deg. 30 Min. 22.90680 Sec.

Well Type: OIL GAS _____

Company Consolidation Coal Co. Coal Operator 1 Bridge Street Monongah, WV 26554
or Owner _____

Agent David Roddy Coal Operator _____
or Owner _____

Permit Issued Date 03/27/2019

AFFIDAVIT

STATE OF WEST VIRGINIA,
County of Monongalia ss:

Kevin S. Wright and Matthew A. Yearsley being first duly sworn according to law depose and say that they are experienced in the work of plugging and filling oil and gas wells and were employed by the above named well operator, and participated in the work of plugging and filling the above well say that said work was commenced on the 12th day of August, 2019, and the well was plugged and filled in the following manner:

TYPE	FROM	TO	PIPE REMOVED	LEFT
Expanding Cement	Surface	981'		
Thixotropic w/Green	981'	1427'		
8 5/8" Casing	650'	1427'	69'	777'
16" conductor	Surface	20'	0	20'

Description of monument: 77" of 7" casing with company name, well #, API #, and date cemented. and that the work of plugging and filling said well was completed on the 9th day of January, 2020.

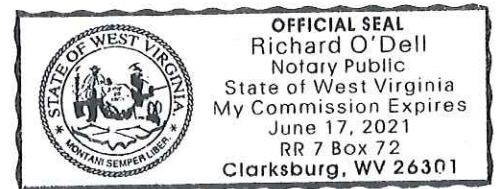
And further deponents saith not.

Kevin S. Wright
Matthew A. Yearsley

Sworn and subscribe before me this 17th day of January, 2020

My commission expires: 06/17/2021

Richard O'Dell
Notary Public



Affidavit reviewed by the Office of Oil and Gas: Derek M. Haught Title: Oil & Gas Inspector

Plugging Report for MSHA

Well Number: 6722

Mine: Harrison County Mine

Permit Number: 47-103-03285

Date Clean Out Started: 08/12/219

Date Well Bore Plugged: 1/9/2020

Pittsburgh Coal Seam: 1181 ft. To 1188 ft.

Plugs:

From	To	Type of Cement
1427'	981'	Thixotropic Cement w/ Green Dye
981'	Surface	Expandable Cement

Casing Remaining in Well Bore

	Top	Bottom	Left	Pulled
Sucker Rods				
2 3/8" tubing				
4 1/2" casing				
7" casing				
7" fiberglass				
8 5/8" casing	650'	1427'	777'	69'
10 3/4" casing				
16" Conductor	Surface	20'	20'	0

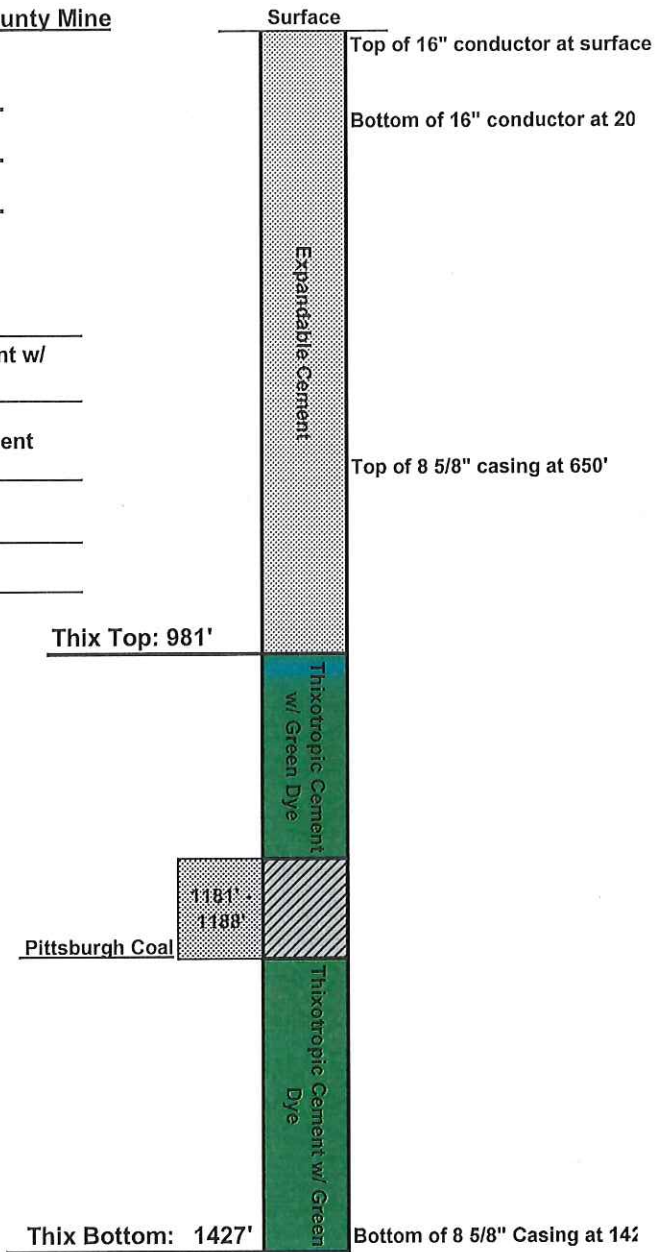
Cement:

Expandable	595	sacks
Thixotropic	130	sacks
Econofill		sacks
Mud Flush	1000	gal
Other		
Est. Top Thix		ft
Did Cement Circ.	Yes	

Comments:

Caving: Extreme **Moderate** Normal
 Lost Circulation: Extreme Moderate **Normal**
 Difficulty in Removing Casing: Extreme Moderate Normal
 Debris in Well Bore: **Wood** Steel **Other: Clay**

Surface Elevation (Surveyed)	1287
Bottom of Coal Structure (Map)	108
Difference	1179



AFFIDAVIT OF PLUGGING AND FILLING WELL

AFFIDAVIT SHOULD BE MADE IN TRIPLICATE, one copy mailed to the Division, one copy to be retained by the Well Operator and the third copy (and extra copies if required) should be mailed to each coal operator at their respective addresses.

CONSOLIDATION COAL CO.
Coal Operator or Owner
1 BRIDGE STREET MONONGAH, WV 26554
Address
CONSOLIDATION COAL CO.
Coal Operator or Owner
1 BRIDGE STREET MONONGAH, WV 26554
Address
LARRY HOOD
Lease or Property Owner
1007 SAMS RUN RD. FOLSOM, WV 26348
Address

CONSOLIDATION COAL CO.
Name of Well Operator
1 BRIDGE STREET MONONGAH, WV 26554
Complete Address
FOLSOM, WV 7.5'
Well Location
GRANT
District
WETZEL
County
6722
Well No.
SAM TALKINGTON
Farm

STATE INSPECTOR SUPERVISING PLUGGING Derek M. Haught

AFFIDAVIT

STATE OF WEST VIRGINIA,
County of MONONGALIA ss:

KEVIN S. WRIGHT and MATTHEW A. YEARSLEY being first duly sworn according to law depose and say that they are experienced in the work of plugging and filling oil and gas wells and were employed by Consolidation Coal Company well operator, and participated in the work of plugging and filling the above well, that said work was commenced on the 12TH day of August, 2019 and that the well was plugged in the following manner:

Sand or Zone Record Formation	Filling Material	Casing/Tubing Size	Casing Pulled	Casing Left In
Removed 1233' of 2 3/8" tubing from surface to 1233'. Cleaned a 12 1/4" hole from surface to 401'. Reduced hole to 9 7/8" at 401'. Cleaned a 9 7/8" hole from 401' to 581' to the top of 8 5/8" casing. Reduced hole to 7 7/8" at 581'. Cleaned a 7 7/8" hole from 581' to 1233'. Reduced hole to 6 1/4" at 1233'. Cleaned a 6 1/4" hole from 1233' to 1427'. Tagged plug at 1427'. Cleaned a 7 7/8" hole through the Pittsburgh Coal Seam from 1181.3' to 1188'. Removed 69' of 8 5/8" casing from 581' to 650'. Left 777' of 8 5/8" casing from 650' to 1427'. Attempted to remove remaining 8 5/8" casing by pulling 150% of string weight. All attempts were unsuccessful. Cut remaining 8 5/8" casing at the following depths: 1400', 1388', 1350', 1300', 1250', 1198', 1194', 1188', 1186', 1184', 1182', 1180', 1175', 1170', 1131', 1081' and 1080'. Cemented hole from 1427' to surface as follows: From 1427' to 981' with 130 sacks of Thixotropic Cement with Green Dye. Tagged cement plug at 981'. Cemented hole from 981' to surface with 595 sacks of Expanding Cement. Cement did circulate at surface. Left 20' of 16" conductor in the hole from 20' to surface.	8 5/8" Casing 16" Conductor	69' 0	777' 20'	
Coal Seams		Description of Monument		
<u>Pittsburgh</u>	<u>1181' - 1188'</u>	77" of 7" casing w/ company name, well number, permit number and date cemented stated on 7" casing. Well marker will be attached to cement plug at ground level.		

... and that the work of plugging and filling said well was completed on the 9th day of January, 2020

And further deponents saith not.

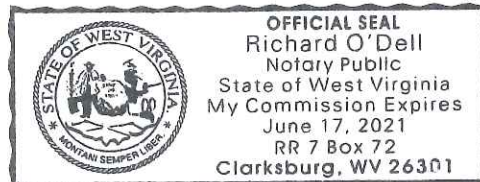
Kevin S. Wright
Kevin S. Wright
Matthew A. Yearsley
Matthew A. Yearsley

Sworn to and subscribed before me this 17th day of January, 2020

Richard O'Dell
Notary Public

My commission expires:

06/17/2020



Permit No. 47-103-03285
Well No. 6722
Latitude: 39° 28' 43.04280"N
Longitude: 80° 30' 22.90680"W