

STATE OF WEST VIRGINIA
DEPARTMENT OF ENVIRONMENTAL PROTECTION
OFFICE OF OIL AND GAS

AFFIDAVIT OF PLUGGING AND FILLING WELL

AFFIDAVIT SHOULD BE IN TRIPLICATE, one copy mailed to the Department, one copy to be retained by the Well Operator and the third copy (and extra copies if required) should be mailed to each coal operator at their respective addresses.

Farm name: Genine Robinson Operator Well No.: 7655

LOCATION: Elevation: 1287.70' Quadrangle: FOLSOM WV 7.5'
District: Grant County: Wetzel
Latitude: _____ Feet South of 39 Deg. 28 Min. 31 Sec.
Longitude: _____ Feet West of 80 Deg. 30 Min. 39 Sec.

Well Type: OIL X GAS _____

Company Consolidation Coal Co. Coal Operator 1 Bridge Street Monongah, WV 26554
or Owner _____
Agent David Roddy Coal Operator _____
or Owner _____
Permit Issued Date _____

AFFIDAVIT

STATE OF WEST VIRGINIA,
County of Monongalia ss:

William H. Barker and Matthew A. Yearsley being first duly sworn according to law depose and say that they are experienced in the work of plugging and filling oil and gas wells and were employed by the above named well operator, and participated in the work of plugging and filling the above well say that said work was commenced on the 19th day of July, 2019, and the well was plugged and filled in the following manner:

TYPE	FROM	TO	PIPE REMOVED	LEFT
Expandable Cement	Surface	877'		
Thixotropic w/ Green Dye	877'	1405'		
16" Conductor	Surface	22'	0	22'

Description of monument: 77" of 7" casing with company name, well #, API #, and date cemented. and that the work of plugging and filling said well was completed on the 1st day of August, 2019.

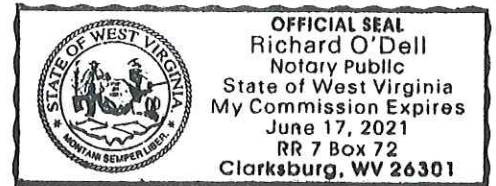
And further deponents saith not.

William H. Barker
Matthew A. Yearsley

Sworn and subscribe before me this 23rd day of August, 2019

My commission expires: 06/17/2021

Richard O'Dell
Notary Public



Affidavit reviewed by the Office of Oil and Gas: Derek M. Haught Title: Oil & Gas Inspector

Plugging Report for MSHA

Well Number: 7655

Mine: Marion County Mine

Permit Number: 47-103-03286

Date Clean Out Started: 7/19/2019

Date Well Bore Plugged: 8/1/2019

Pittsburgh Coal Seam: 1,182 ft. To 1,190 ft.

Plugs:

From	To	Type of Cement
Surface	877'	Expandable Cement
877'	1405'	Thixotropic Cement w/ Green Dye

Casing Remaining in Well Bore

	Top	Bottom	Left	Pulled
Sucker Rods				
2 3/8" tubing				
4 1/2" casing				
7" casing				
7" fiberglass				
8 5/8" casing				
10 3/4" casing				
16" Conductor	Surface	22'	22'	0

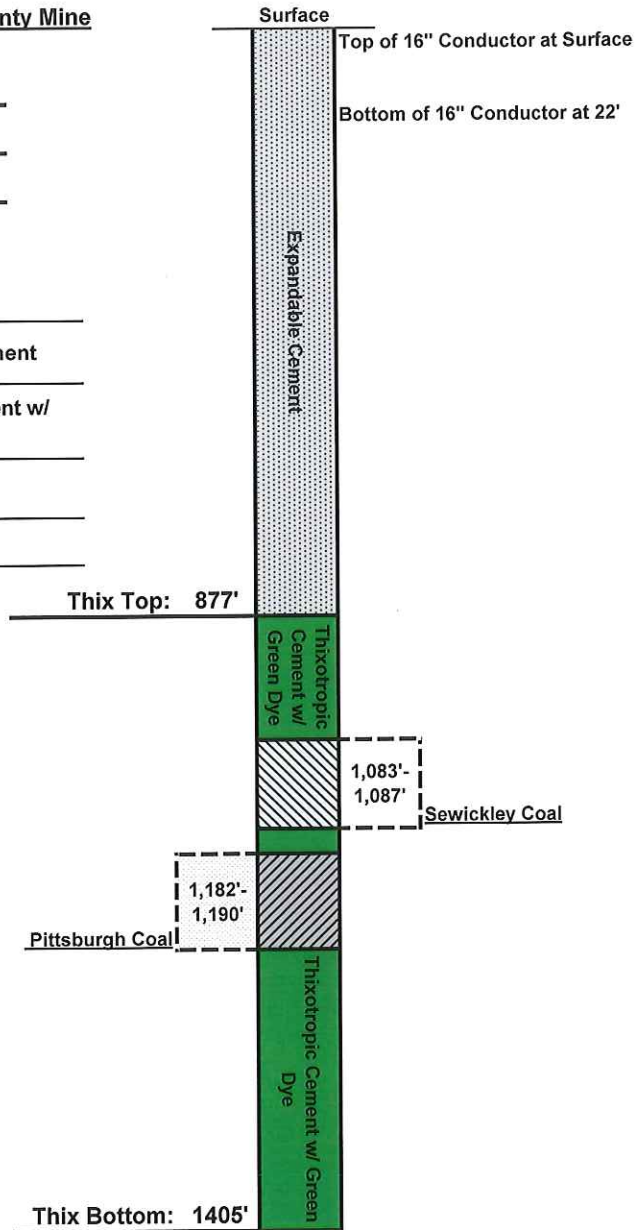
Cement:

Expandable	<u>500</u>	sacks
Thixotropic	<u>230</u>	sacks
Econofill	_____	sacks
Mud Flush	_____	gal
Other	_____	
Est. Top Thix	_____	ft
Did Cement Circ.	<u>YES</u>	

Comments:

Caving: Extreme Moderate Normal
 Lost Circulation: Extreme Moderate Normal
 Difficulty in Removing Casing: Extreme Moderate Normal
 Debris in Well Bore: Wood Steel Other: _____

Surface Elevation (Surveyed)	<u>1295</u>
Bottom of Coal Structure (Map)	<u>1182</u>
Difference	<u>113</u>



AFFIDAVIT OF PLUGGING AND FILLING WELL

AFFIDAVIT SHOULD BE MADE IN TRIPLICATE, one copy mailed to the Division, one copy to be retained by the Well Operator and the third copy (and extra copies if required) should be mailed to each coal operator at their respective addresses.

CONSOLIDATION COAL CO.
Coal Operator or Owner
1 BRIDGE STREET MONONGAH, WV 26554

CONSOLIDATION COAL CO.
Coal Operator or Owner
1 BRIDGE STREET MONONGAH, WV 26554

Address
LARRY HOOD
Lease or Property Owner
1007 SAMS RUN RD FOLSOM, WV 26348
Address

CONSOLIDATION COAL CO.
Name of Well Operator
1 BRIDGE STREET MONONGAH, WV 26554

Complete Address
FOLSOM, WV 7.5'

Well Location
GRANT
District
WETZEL
County
7655

Well No.
GENINE ROBINSON
Farm

STATE INSPECTOR SUPERVISING PLUGGING Derek M. Haught

AFFIDAVIT

STATE OF WEST VIRGINIA,
County of MONONGALIA ss:

WILLIAM H. BARKER and MATTHEW A. YEARSLEY being first duly sworn according to law depose and say that they are experienced in the work of plugging and filling oil and gas wells and were employed by Consolidation Coal Company well operator, and participated in the work of plugging and filling the above well, that said work was commenced on the 19TH day of July, 2019 and that the well was plugged in the following manner:

Sand or Zone Record Formation	Filling Material	Casing/Tubing Size	Casing Pulled	Casing Left In
	Cleaned a 12 1/4" hole from surface to 280'. Reduce hole to 9 7/8" at 280'. Cleaned a 9 7/8" hole from 280' to 1405'. Tagged plug at 1405'. Cleaned a 9 7/8" hole through the Pittsburgh Coal Seam from 1182' to 1190'. <u>Cemented hole rom 1405' to surface as follows:</u> From 1405' to 877' with 230 sacks of Thixotropic Cement with Green Dye. From 877' to surface with 500 sacks of Expanding Cement. Cement circulated at surface. Left 22' of 16" conductor from 22' to surface in well bore.	16" Conductor	0	22'
Coal Seams		Description of Monument		
<u>Pittsburgh</u>	<u>1,182'-1,190'</u>	77" of 7" casing w/ company name, well number, permit number and date cemented stated on 7" casing. Well marker will be attached to cement plug at ground level.		
<u>Sewickley</u>	<u>1,083'-1,087'</u>			

... and that the work of plugging and filling said well was completed on the 1st day of August, 2019

And further deponents saith not.

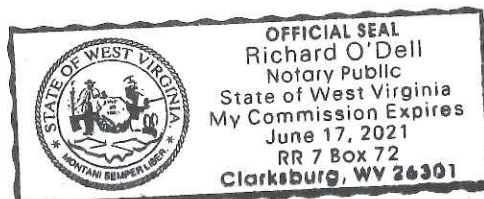
William H. Barker
William H. Barker
Matthew A. Yearsley
Matthew A. Yearsley

Sworn to and subscribed before me this 23rd day of August, 2019

Richard O'Dell
Notary Public

My commission expires:

6/17/2021



Permit No. 47-103-03286
Well No. 7655
Latitude: 39° 28' 31"N
Longitude: 80° 30' 39"W