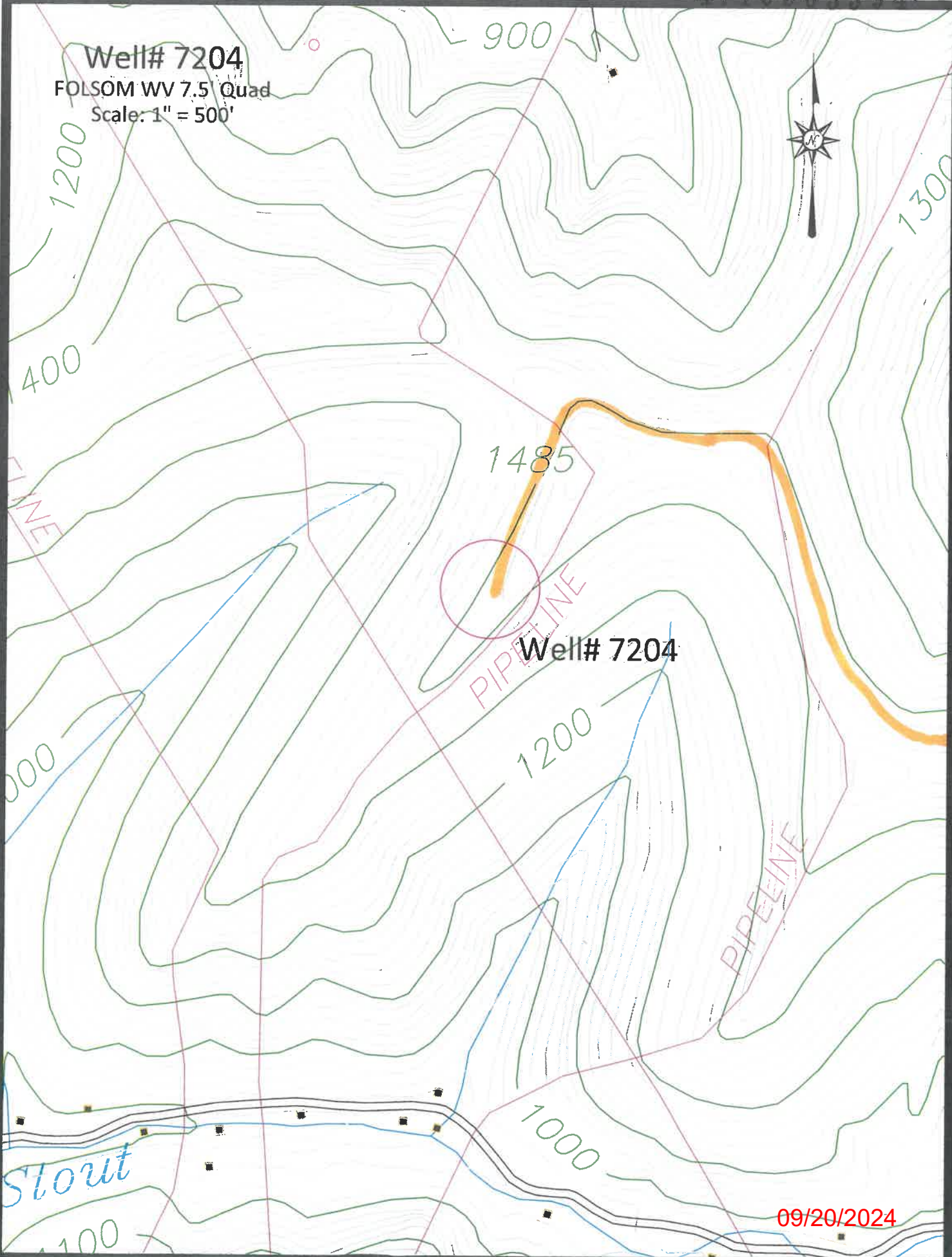
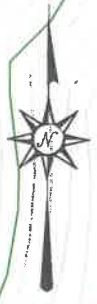


4710302304P

Well# 7204  
FOLSOM WV 7.5' Quad  
Scale: 1" = 500'



1485

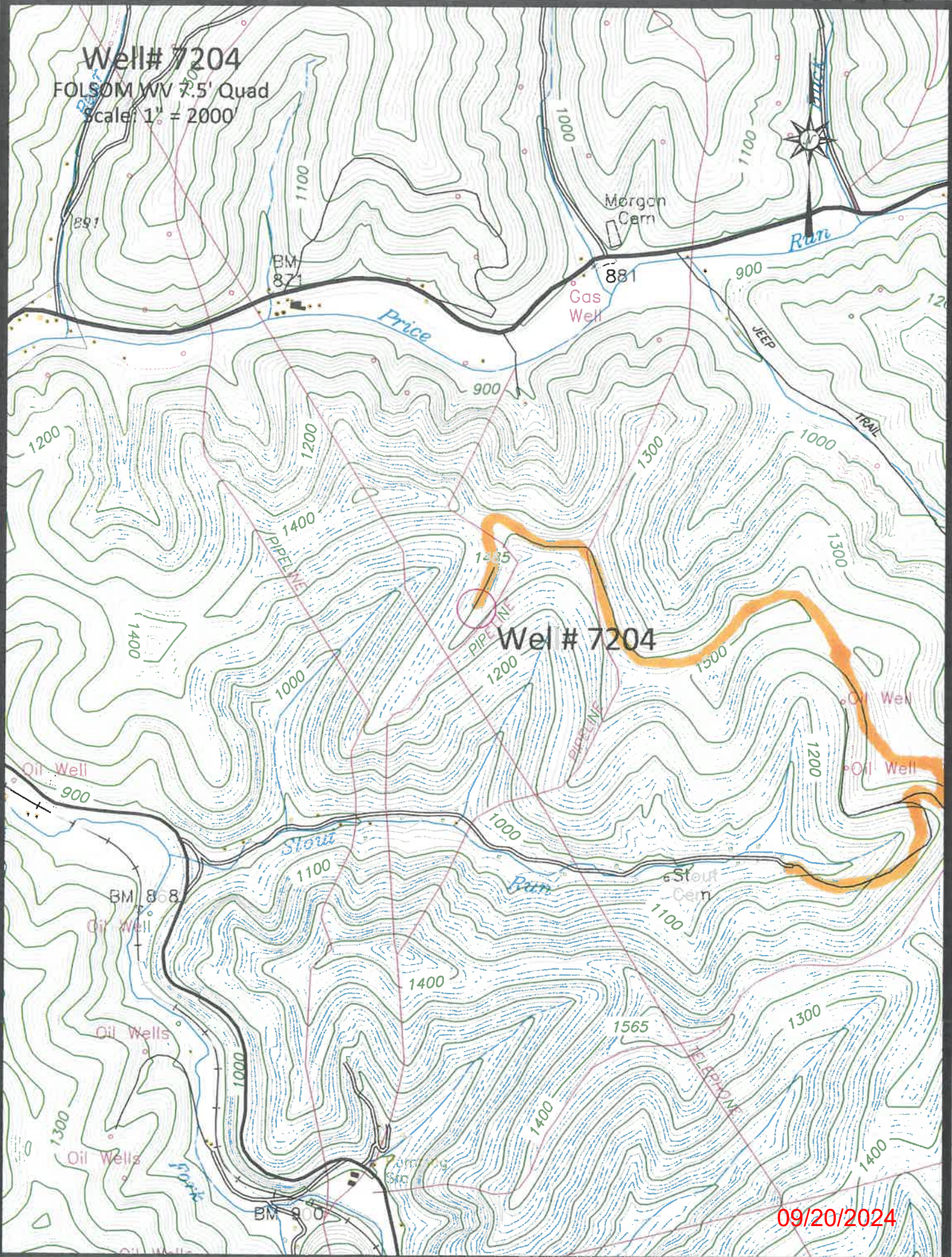
Well# 7204

Stout

09/20/2024

4710303394P

Well# 7204  
FOLSOM WV 7.5' Quad  
Scale: 1" = 2000'



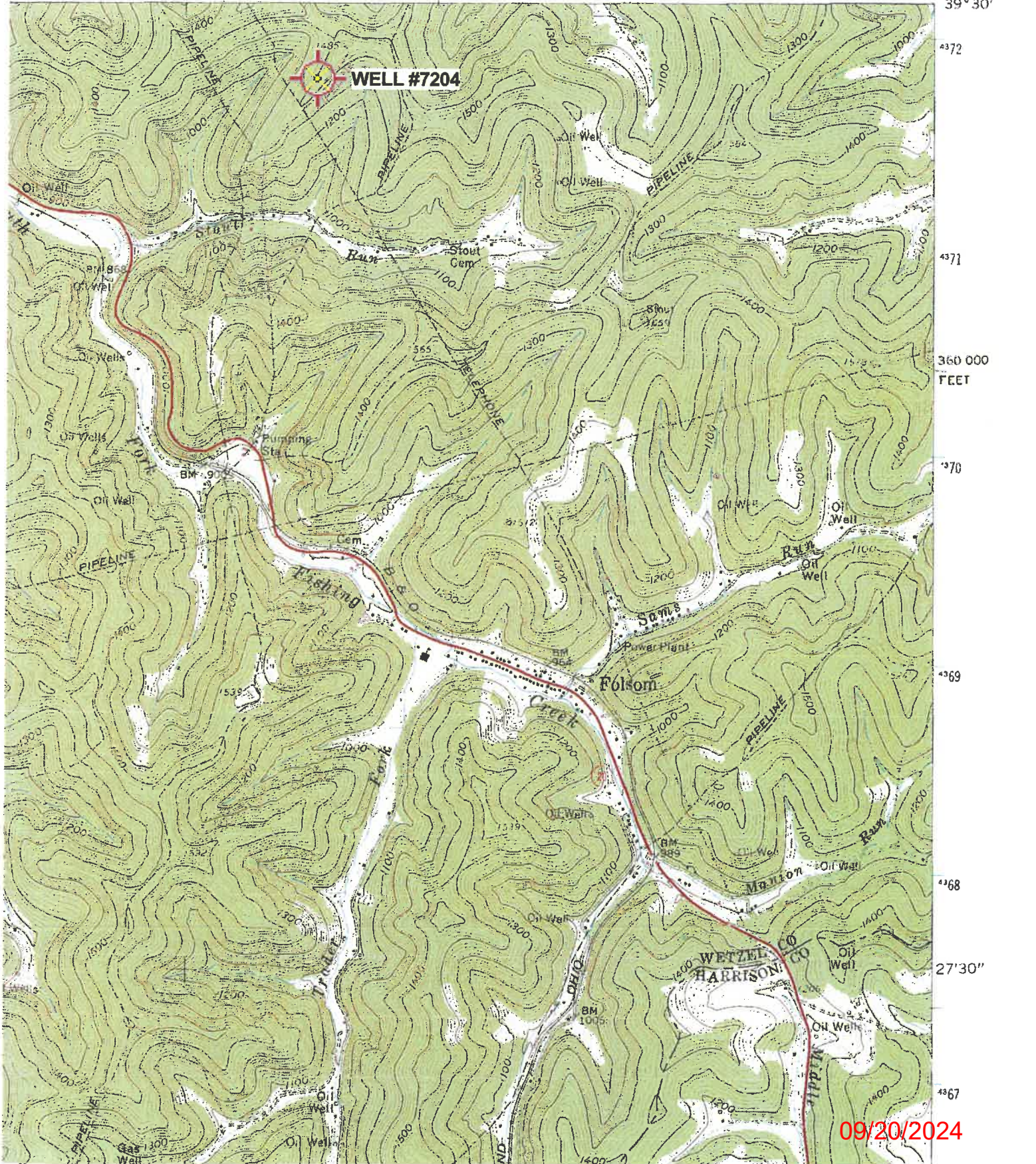
09/20/2024

4710303394P

FOLSOM QUADRANGLE  
WEST VIRGINIA  
7.5 MINUTE SERIES (TOPOGRAPHIC)  
NE/4 CENTER POINT 15' QUADRANGLE

4883 III SW  
GLOVER C

39 32'30" 540 1 710 000 FEET 542 80° 30' 39' 30'



360 000  
FEET

27'30"

09/20/2024

4710303394

WW-7  
8-30-06



West Virginia Department of Environmental Protection  
Office of Oil and Gas  
**WELL LOCATION FORM: GPS**

API: 47-103- 03394 WELL NO.: 7204

FARM NAME: B. W. PETERSON

RESPONSIBLE PARTY NAME: WEST VIRGINIA LAND RESOURCES INC.

COUNTY: WETZEL DISTRICT: GRANT

QUADRANGLE: FOLSOM W.VA

SURFACE OWNER: COASTAL FOREST RESOURCES COMPANY

ROYALTY OWNER: \_\_\_\_\_

UTM GPS NORTHING: 4,372,014 m

UTM GPS EASTING: 540,055 m GPS ELEVATION: 422 m (138')

The Responsible Party named above has chosen to submit GPS coordinates in lieu of preparing a new well location plat for a plugging permit or assigned API number on the above well. The Office of Oil and Gas will not accept GPS coordinates that do not meet the following requirements:

1. Datum: NAD 1983, Zone: 17 North, Coordinate Units: meters, Altitude: height above mean sea level (MSL) – meters.
2. Accuracy to Datum – 3.05 meters
3. Data Collection Method:

Survey grade GPS \_\_\_\_\_ : Post Processed Differential \_\_\_\_\_

Real-Time Differential \_\_\_\_\_

Mapping Grade GPS  : Post Processed Differential

Real-Time Differential \_\_\_\_\_

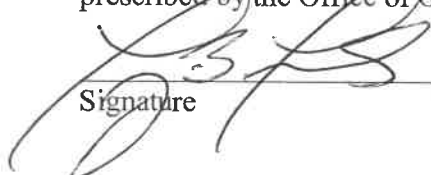
RECEIVED  
Office of Oil and Gas

APR 12 2021

WV Department of  
Environmental Protection

4. Letter size copy of the topography map showing the well location.

I the undersigned, hereby certify this data is correct to the best of my knowledge and belief and shows all the information required by law and the regulations issued and prescribed by the Office of Oil and Gas.

  
Signature

Professional Surveyor  
Title

MARCH 16, 2021  
Date

09/20/2024