


- Proposed Gas Well
- Located Corner, as noted
- Surface Tract Lines
- Reference Line
- Lease Boundary
- Creek or Drain
- WV County Route
- WV State Route

() Denotes Location of Well on United States Topographic Maps



I, the undersigned, hereby certify that this plat is correct to the best of my knowledge and belief and shows all the information required by law and the regulations issued and prescribed by the Department of Environmental Protection.

Ben R. Singleton
P.S. 2092



SEAL

FILE NO: 49-20
DRAWING NO: Michael Kuhn 12H
SCALE: 1" = 2000'
MINIMUM DEGREE OF ACCURACY: 1:2500
PROVEN SOURCE OF ELEVATION: NGS CORS Station

STATE OF WEST VIRGINIA
DEPARTMENT OF ENVIRONMENTAL PROTECTION
OIL AND GAS DIVISION

DATE: April 30 20 21
OPERATOR'S WELL NO.: Michael Kuhn 12H
API WELL NO: H6A
47 - 103 - 03415
STATE COUNTY PERMIT

WELL TYPE: OIL GAS LIQUID INJECTION WASTE DISPOSAL
(IF GAS) PRODUCTION: STORAGE DEEP SHALLOW
LOCATION: ELEVATION: 1509' WATERSHED: Knob Fork of West Virginia Fork Fishing Creek QUADRANGLE: Big Run
DISTRICT: Center COUNTY: Wetzel
SURFACE OWNER: Rachel Elizabeth Wyatt & Sheldon R. Norris ACREAGE: 36.40
ROYALTY OWNER: Michael G. Kuhn LEASE NO: 870238 ACREAGE: 202
PROPOSED WORK: DRILL CONVERT DRILL DEEPER FRACTURE OR STIMULATE PLUG OFF OLD FORMATION
 PERFORATE NEW FORMATION OTHER PHYSICAL CHANGE IN WELL (SPECIFY)
 PLUG AND ABANDON CLEAN OUT AND REPLUG TARGET FORMATION: Marcellus ESTIMATED DEPTH: 775'

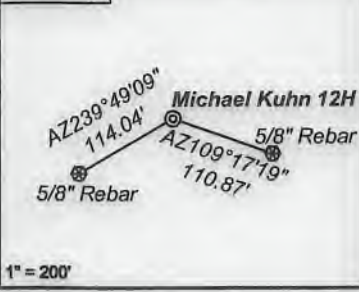
06/25/2021

WELL OPERATOR: EQT Production Company DESIGNATED AGENT: Joseph C. Mallow
ADDRESS: 400 Woodcliff Drive ADDRESS: 115 Professional Place PO Box 280
Canonsburg, PA 15317 Bridgeport, WV 26330


Michael Kuhn 12H
Michael Kuhn
EQT Production Company

Tract I.D.	Tax Map No.	Parcel No.	County	District	Surface Tract Owner	Acres
1	20	32	Wetzel	Center	Rachel Elizabeth Wyatt & Sheldon R. Norris	36.40
2	13	8	Wetzel	Church	William B. Franck Jr.	48.44
3	17	1	Wetzel	Church	Book Buster Hunt Club of WV Inc.	100.00
4	4	12	Wetzel	Grant	Robert E. McCann Jr. & Andrew S. McCann	190.78
5	5	1	Wetzel	Grant	Raccoon Run Properties LLC	370.01
6	10	2.1	Wetzel	Grant	Richard L. Eoright	139.18
7	10	21	Wetzel	Grant	John Gump Jr. & Mary Jo. Gump	25.00
8	10	48	Wetzel	Grant	Brooks & Donna J. Hineman	1.28
9	10	38	Wetzel	Grant	Tammy D. Chambers	89.67
10	10	31.2	Wetzel	Grant	Zachary W. Adams	13.01
11	20	35	Wetzel	Center	Rachel Elizabeth Wyatt & Sheldon R. Norris	54.00
12	20	31	Wetzel	Center	Rachel Elizabeth Wyatt & Sheldon R. Norris	40.00
13	20	27	Wetzel	Center	Robert E. & Linda E. Rix	48.75
14	20	18	Wetzel	Center	Robert E. & Linda E. Rix	60.10
15	20	36	Wetzel	Center	Rachel Elizabeth Wyatt & Sheldon R. Norris	45.00
16	20	5	Wetzel	Center	Robert E. & Linda Rix	107.00
17	13	8	Wetzel	Church	William B. & Pamela S. Franck	28.50
18	13	9	Wetzel	Church	William B. Franck Jr.	28.00
19	4	11	Wetzel	Grant	Liberty Holding Company	89.05
20	13	10	Wetzel	Church	Book Buster Hunt Club of WV Inc	27.50
21	18	1	Wetzel	Church	Andrew Pribus	31.80
22	18	2	Wetzel	Church	David Brockenstein, et al.	68.50
23	9	5	Wetzel	Grant	John E. Sewell	36.50
24	9	12	Wetzel	Grant	Burt Barr	80.28
25	9	64	Wetzel	Grant	Calvin N. Barr, et al.	32.92
26	18	10	Wetzel	Church	Steven W. & Carolyn L. Blair	19.00
27	15	11	Wetzel	Church	Thomas E. Kahl	29.00
28	18	17	Wetzel	Church	Deal Summers	57.30
29	10	4	Wetzel	Grant	Dary R. Taylor	86.08
30	10	9	Wetzel	Grant	Gregory A. Budine	22.50
31	10	11	Wetzel	Grant	Eamey J. Stonking	3.52
32	10	2.2	Wetzel	Grant	Eamney J. & Romona L. Stonking	0.99
33	10	2	Wetzel	Grant	Joseph W. Judge	12.75
34	10	31.1	Wetzel	Grant	Norman & Steacy Adams	0.92
35	10	10	Wetzel	Grant	Leroy & Hazel Kirkpatrick	1.07
36	10	31	Wetzel	Grant	John Gump Jr. & Mary Jo. Gump	16.33
37	10	20	Wetzel	Grant	Billy J. & Frances J. Higgins Irrevocable Trust	21.08
38	10	29.2	Wetzel	Grant	Randy R. Rex	40.00
39	10	35.1	Wetzel	Grant	Brooks Hineman	5.00
40	10	30	Wetzel	Grant	Tammy D. Chambers	1.05
41	10	29	Wetzel	Grant	Billy J. & Frances J. Higgins Irrevocable Trust	99.31
42	15	5	Wetzel	Grant	Donald J. D'Lusky, et al.	43.20
43	15	1	Wetzel	Grant	Timothy E. Tibus	43.20
44	10	39	Wetzel	Grant	Tammy D. Chambers	18.38
45	10	32	Wetzel	Grant	Richard E. & Jay A. Griffith	80.00
46	10	22	Wetzel	Grant	Michael & Katrina Wright	0.25
47	10	22	Wetzel	Grant	Michael & Katrina Wright	0.75
48	10	31.3	Wetzel	Grant	Zachary W. Adams	1.24
49	10	23	Wetzel	Grant	Sheldan L. Gump, et al.	97.70
50	10	35	Wetzel	Grant	EQT Gathering LLC	24.05
51	10	41	Wetzel	Grant	Joshua R. Gump	18.53
52	10	40	Wetzel	Grant	Ronald K. & Deloris P. Gump	94.50
53	10	44	Wetzel	Grant	Ronald K. & Deloris P. Gump	4.10
54	10	45.1	Wetzel	Grant	Emoe W. & Crystal F. Bradley	16.00
55	15	2	Wetzel	Grant	Coastal Forest Resources Co	81.00
56	15	8	Wetzel	Grant	Coastal Forest Resources Co	48.00
57	15	7	Wetzel	Grant	Timothy E. Tibus	115.00
58	10	3	Wetzel	Grant	William & Lisa Stonking	17.30
59	10	2.4	Wetzel	Grant	Joseph W. Judge	0.31

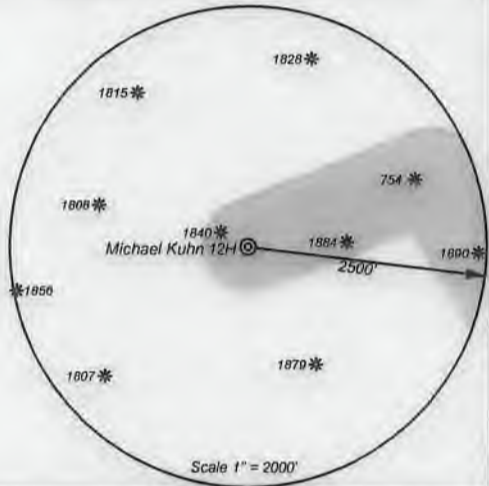
Well References



Notes:
 Michael Kuhn 12H coordinates are
 NAD 27 N: 407,824.59 E: 1,709,523.11
 NAD 27 Lat: 39.615138 Long: -80.531106
 NAD 83 UTM N: 4,385,157.11 E: 540,264.95
 Michael Kuhn 12H Landing Point coordinates are
 NAD 27 N: 408,575.71 E: 1,711,370.30
 NAD 27 Lat: 39.617258 Long: -80.524580
 NAD 83 UTM N: 4,385,395.36 E: 540,823.92
 Michael Kuhn 12H Bottom Hole coordinates are
 NAD 27 N: 395,805.08 E: 1,719,044.06
 NAD 27 Lat: 39.582436 Long: -80.496839
 NAD 83 UTM N: 4,381,543.69 E: 543,226.65
 West Virginia Coordinate system of 1927 (North Zone)
 based upon Differential GPS Measurements.
 Plat orientation, corner and well ties are based upon
 the grid north meridian.
 Well location references are based upon the grid north
 meridian.
 UTM coordinates are NAD83, Zone 17, Meters.



Lease No.	Owner	Acres
300641	Beulah Deloris Ballard	47
870109	Buckbusters Hunting Club of WVA, LLC	127.5
870834	Shiben Estates, Inc., et al.	60.75
1034706	Andrew S. McCann, et al.	107.75
1018970	Three Rivers Royalty, LLC, et al.	75
1044950	Patrick Harold Hasenbuhler, et al.	139.18
300716	Bounty Minerals LLC, et al.	122
1020377	Patrick Harold Hasenbuhler, et al.	110
870124	Ronald Keith Gump, II and Deloris Paula Gump, et al.	94.5
1006545	Ricky A. Plants, et al.	2



I, the undersigned, hereby certify that this plat is correct to the best of my knowledge and belief and shows all the information required by law and the regulations issued and prescribed by the Department of Environmental Protection.

[Signature]

P.S. 2092



SEAL

FILE NO: 49-20
 DRAWING NO: Michael Kuhn 12H
 SCALE: 1" = 2000'
 MINIMUM DEGREE OF ACCURACY: 1:2500
 PROVEN SOURCE OF ELEVATION: NGS CORS Station



DATE: April 30 20 21
 OPERATOR'S WELL NO.: Michael Kuhn 12H
 API WELL NO: H6A
 47 - 103 - 03415
 STATE COUNTY PERMIT

WELL TYPE: OIL GAS LIQUID INJECTION WASTE DISPOSAL
 (IF GAS) PRODUCTION: STORAGE DEEP SHALLOW
 LOCATION: ELEVATION: 1509' WATERSHED: Knob Fork of West Virginia Fork Fishing Creek QUADRANGLE: Big Run
 DISTRICT: Center COUNTY: Wetzel **06/25/2021**
 SURFACE OWNER: Rachel Elizabeth Wyatt & Sheldon R. Norris ACREAGE: 36.40
 ROYALTY OWNER: Michael G. Kuhn LEASE NO: 870238 ACREAGE: 202
 PROPOSED WORK: DRILL CONVERT DRILL DEEPER FRACTURE OR STIMULATE PLUG OFF OLD FORMATION
 PERFORATE NEW FORMATION OTHER PHYSICAL CHANGE IN WELL (SPECIFY)
 PLUG AND ABANDON CLEAN OUT AND REPLUG TARGET FORMATION: Marcellus ESTIMATED DEPTH: 7751'

WELL OPERATOR: EQT Production Company DESIGNATED AGENT: Joseph C. Mallow
 ADDRESS: 400 Woodcliff Drive ADDRESS: 115 Professional Place PO Box 280
 Canonsburg, PA 15317 Bridgeport, WV 26330