


I, the undersigned, hereby certify that this plat is correct to the best of my knowledge and belief and shows all the information required by law and the regulations issued and prescribed by the Department of Environmental Protection.

Ben R. Singleton
P.S. 2092



FILE NO: 49-20
 DRAWING NO: Michael Kuhn 14H
 SCALE: 1" = 2000'
 MINIMUM DEGREE OF ACCURACY: 1:2500
 PROVEN SOURCE OF ELEVATION: NGS CORS Station

STATE OF WEST VIRGINIA
 DEPARTMENT OF ENVIRONMENTAL PROTECTION
OIL AND GAS DIVISION

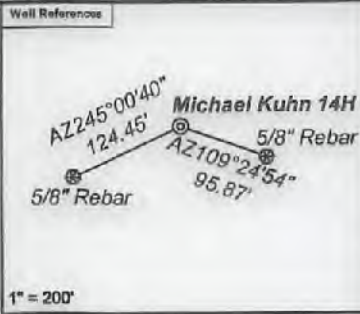
DATE: November 2 20 21
 OPERATOR'S WELL NO.: Michael Kuhn 14H
 API WELL NO MOD
 47 - 103 - 03416
 STATE COUNTY PERMIT

WELL TYPE: OIL GAS LIQUID INJECTION WASTE DISPOSAL
 (IF GAS) PRODUCTION: STORAGE DEEP SHALLOW
 LOCATION: ELEVATION: 1509' WATERSHED: Knob Fork of West Virginia Fork Fishing Creek QUADRANGLE: Big Run
 DISTRICT: Center COUNTY: Wetzel 11/19/2021
 SURFACE OWNER: Rachel Elizabeth Wyatt & Sheldon R. Norris ACREAGE: 36.40
 ROYALTY OWNER: Michael G. Kuhn LEASE NO: 870238 ACREAGE: 202
 PROPOSED WORK: DRILL CONVERT DRILL DEEPER FRACTURE OR STIMULATE PLUG OFF OLD FORMATION
 PERFORATE NEW FORMATION OTHER PHYSICAL CHANGE IN WELL (SPECIFY)
 PLUG AND ABANDON CLEAN OUT AND REPLUG TARGET FORMATION: Marcellus ESTIMATED DEPTH: 7736'

WELL OPERATOR: EQT Production Company DESIGNATED AGENT: Joseph C. Mallow
 ADDRESS: 400 Woodcliff Drive ADDRESS: 115 Professional Place PO Box 280
 Canonsburg, PA 15317 Bridgeport, WV 26330

**Michael Kuhn 14H
Michael Kuhn
EQT Production Company**

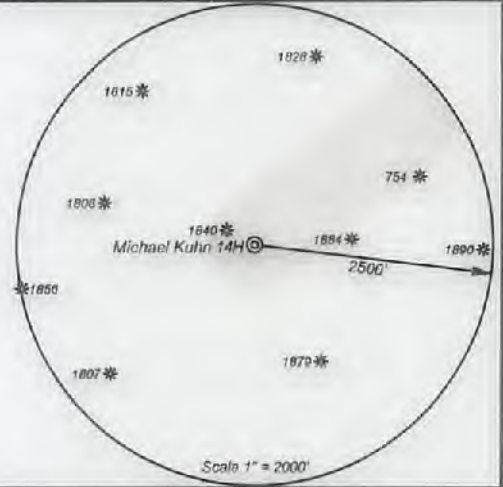
Tract I.D.	Tax Map No.	Parcel No.	County	District	Surface Tract Owner	Acres
1	20	32	Wetzel	Center	Rachel Elizabeth Wyatt & Sheldon R. Norris	36.40
2	12	8	Wetzel	Church	William B. Franck Jr.	48.44
3	17	1	Wetzel	Church	Buck Buster Hunt Club of WV Inc.	102.00
4	4	12	Wetzel	Grant	Robert L. McCann Jr. & Annette B. McCann	150.78
5	5	1	Wetzel	Grant	Reconco Run Properties LLC	370.01
6	10	2.1	Wetzel	Grant	Richard L. Ehrhart	139.18
7	10	2.1	Wetzel	Grant	John Gump Jr. & Mary Jo Gump	25.00
8	13	7	Wetzel	Church	Daniel T. & Kristie D. Park	35.00
9	10	38	Wetzel	Grant	Tammy D. Chambers	80.87
10	10	31.2	Wetzel	Grant	Zachary W. Adams	15.01
11	29	35	Wetzel	Center	Rachel Elizabeth Wyatt & Sheldon R. Norris	54.00
12	20	3.1	Wetzel	Center	Rachel Elizabeth Wyatt & Sheldon R. Norris	45.00
13	30	27	Wetzel	Center	Robert E. & Linda E. Rix	45.75
14	20	18	Wetzel	Center	Robert E. & Linda E. Rix	60.10
15	20	36	Wetzel	Center	Rachel Elizabeth Wyatt & Sheldon R. Norris	45.00
16	20	3	Wetzel	Center	Robert F. & Linda Rix	107.00
17	13	6	Wetzel	Church	William B. & Pamela S. Franck	26.50
18	13	9	Wetzel	Church	William B. Franck Jr.	35.00
19	4	11	Wetzel	Grant	Liberty Holding Company	89.05
20	13	10	Wetzel	Church	Buck Buster Hunt Club of WV Inc.	27.50
21	18	1	Wetzel	Church	Andrew Pinter	31.80
22	18	2	Wetzel	Church	David Stolzenstein, et al.	95.50
23	9	5	Wetzel	Grant	Michael & Carol Dolaney	36.50
24	9	12	Wetzel	Grant	Bert Barr	60.25
25	9	54	Wetzel	Grant	Calvin N. Barr, et al.	32.82
26	18	16	Wetzel	Church	Steven W. & Carolyn L. Blair	19.00
27	18	11	Wetzel	Church	Thomas E. Kahl	29.00
28	18	17	Wetzel	Church	Cecil Summers	57.30
29	10	4	Wetzel	Grant	Gary R. Taylor	86.05
30	10	9	Wetzel	Grant	Gregory A. Burdine	22.50
31	10	11	Wetzel	Grant	Erney J. Skoneking	5.52
32	10	2.2	Wetzel	Grant	Erney J. & Renova L. Skoneking	6.98
33	10	2	Wetzel	Grant	Joseph W. Judge	12.75
34	10	31.1	Wetzel	Grant	Norman & Stacy Adams	6.92
35	10	10	Wetzel	Grant	Leroy & Hazel Kinspeck	1.02
36	10	31	Wetzel	Grant	John Gump Jr. & Mary Jo Gump	19.33
37	10	20	Wetzel	Grant	Billy J. & Frances J. Higgins Irrevocable Trust	21.06
38	18	19	Wetzel	Church	Harold Richmond	45.12
39	10	5	Wetzel	Grant	Ernie Paul Park	99.01
40	10	12	Wetzel	Grant	Gary R. Taylor	6.25
41	10	25	Wetzel	Grant	Gary R. Taylor	28.00
42	10	26	Wetzel	Grant	Suzanne Harper, et al.	15.00
43	10	25	Wetzel	Grant	EQT Gathering, LLC	24.00
44	10	23	Wetzel	Grant	Joseph B. & Delores Ann Gump	97.70
45	10	22	Wetzel	Grant	Richard E. & Jay A. Griffith	60.00
46	10	22	Wetzel	Grant	Joseph B. Gump, et al.	6.25
47	10	22	Wetzel	Grant	Joseph B. Gump, et al.	6.25
48	10	31.3	Wetzel	Grant	Zachary W. Adams	1.34
49	10	40	Wetzel	Grant	Renald Gump	94.50
50	10	33	Wetzel	Grant	Brady Greff	5.58
51	10	53.1	Wetzel	Grant	Bobby L. Gump, et al.	1.52
52	10	33.2	Wetzel	Grant	Michael Six	6.44
53	10	41	Wetzel	Grant	Joshua R. Gump	15.53
54	10	45.1	Wetzel	Grant	Bruce W. & Crystal F. Bradley	15.00
55	10	44	Wetzel	Grant	Ronald Keith & Delores P. Gump	4.10
56	15	2	Wetzel	Grant	Coastal Forest Resources Company	61.00
57	15	8	Wetzel	Grant	Coastal Forest Resources Company	49.00
58	15	7	Wetzel	Grant	Timothy E. Tius	115.00
59	15	1	Wetzel	Grant	Timothy E. Tius	43.20
60	10	3	Wetzel	Grant	William & Lisa Stensling	17.30
61	10	2.4	Wetzel	Grant	Joseph W. Judge	9.21



Notes:
 Michael Kuhn 14H coordinates are
 NAD 27 N: 407,819.83 E: 1,709,537.34
 NAD 27 Lat: 39.515126 Long: -80.531055
 NAD 83 UTM N: 4,385,155.73 E: 540,269.31
 Michael Kuhn 14H Landing Point coordinates are
 NAD 27 N: 409,090.72 E: 1,712,227.43
 NAD 27 Lat: 39.518899 Long: -80.521558
 NAD 83 UTM N: 4,385,556.63 E: 541,082.44
 Michael Kuhn 14H Bottom Hole coordinates are
 NAD 27 N: 396,585.68 E: 1,719,741.64
 NAD 27 Lat: 39.584800 Long: -80.494394
 NAD 83 UTM N: 4,381,785.06 E: 543,435.21
 West Virginia Coordinate system of 1927 (North Zone)
 based upon Differential GPS Measurements.
 Plat orientation, corner and well lies are based upon
 the grid north meridian.
 Well location references are based upon the grid north
 meridian.
 UTM coordinates are NAD83, Zone 17, Meters.




Lease No.	Owner	Acres
300641	Beulah Deloris Ballard	47
870236	Miriam K. Knowles, a/k/a Miriam M. Knowles and Philip G. Knowles, et al.	26.5
870113	Beulah Deloris Ballard, et al.	28
870109	Buckbusters Hunting Club of WVA, LLC	127.5
870934	Shiben Estates, Inc., et al.	60.75
870495	Shiben Estates, Inc.	129
1018074	John R. Papik and Tamara Lea Papik, et al.	23.1063
1018970	Three Rivers Royalty, LLC, et al.	75
1044950	Patrick Harold Hasenbuhler, et al.	139.18
300715	Patrick Harold Hasenbuhler, et al.	100.00
1020377	Patrick Harold Hasenbuhler, et al.	110
870089	Ervin Park, et al.	97.7
1047235	Russell C. Blackburn, et al.	1,525
870124	Ronald Keith Gump, II and Deloris Paula Gump, et al.	94.5



I, the undersigned, hereby certify that this plat is correct to the best of my knowledge and belief and shows all the information required by law and the regulations issued and prescribed by the Department of Environmental Protection.

Ben R. Singleton
P.S. 2092



FILE NO: 49-20
 DRAWING NO: Michael Kuhn 14H
 SCALE: 1" = 2000'
 MINIMUM DEGREE OF ACCURACY: 1:2500
 PROVEN SOURCE OF ELEVATION: NGS CORS Station



DATE: November 2, 2021
 OPERATOR'S WELL NO.: Michael Kuhn 14H
 API WELL NO: M05D
 47 - 103 - 03416
 STATE - COUNTY - PERMIT

WELL TYPE: OIL GAS LIQUID INJECTION WASTE DISPOSAL
 (IF GAS) PRODUCTION: STORAGE DEEP SHALLOW
 LOCATION: ELEVATION: 1509' WATERSHED: Knob Fork of West Virginia Fork Fishing Creek QUADRANGLE: Big Run
 DISTRICT: Center COUNTY: Wetzel
 SURFACE OWNER: Rachel Elizabeth Wyatt & Sheldon R. Norris ACREAGE: 36.40
 ROYALTY OWNER: Michael G. Kuhn LEASE NO: 870238 ACREAGE: 202
 PROPOSED WORK: DRILL CONVERT DRILL DEEPER FRACTURE OR STIMULATE PLUG OFF OLD FORMATION
 PERFORATE NEW FORMATION OTHER PHYSICAL CHANGE IN WELL (SPECIFY)
 PLUG AND ABANDON CLEAN OUT AND REPLUG TARGET FORMATION: Marcellus ESTIMATED DEPTH: 7736'

WELL OPERATOR: EQT Production Company DESIGNATED AGENT: Joseph C. Mallow
 ADDRESS: 400 Woodcliff Drive ADDRESS: 115 Professional Place PO Box 280
 Canonsburg, PA 15317 Bridgeport, WV 26330