

WW-7  
8-30-06



West Virginia Department of Environmental Protection  
Office of Oil and Gas

**WELL LOCATION FORM: GPS**

API: 47-103-30804 WELL NO.: 7191

FARM NAME: FAIRFIELD PETERSON

RESPONSIBLE PARTY NAME: WEST VIRGINIA LAND RESOURCES INC.

COUNTY: WETZEL DISTRICT: GRANT

QUADRANGLE: FOLSOM W.VA

SURFACE OWNER: CNX LAND LLC.

ROYALTY OWNER: \_\_\_\_\_

UTM GPS NORTHING: 4,371,697 m

*1502'*

UTM GPS EASTING: 541,897 m GPS ELEVATION: 458 m

The Responsible Party named above has chosen to submit GPS coordinates in lieu of preparing a new well location plat for a plugging permit or assigned API number on the above well. The Office of Oil and Gas will not accept GPS coordinates that do not meet the following requirements:

- Datum: NAD 1983, Zone: 17 North, Coordinate Units: meters, Altitude: height above mean sea level (MSL) – meters.
- Accuracy to Datum – 3.05 meters
- Data Collection Method:

Survey grade GPS \_\_\_\_\_: Post Processed Differential \_\_\_\_\_


Real-Time Differential \_\_\_\_\_

Mapping Grade GPS : Post Processed Differential

Real-Time Differential \_\_\_\_\_

- Letter size copy of the topography map showing the well location.**

I the undersigned, hereby certify this data is correct to the best of my knowledge and belief and shows all the information required by law and the regulations issued and prescribed by the Office of Oil and Gas.

  
Signature

Professional Surveyor

Title

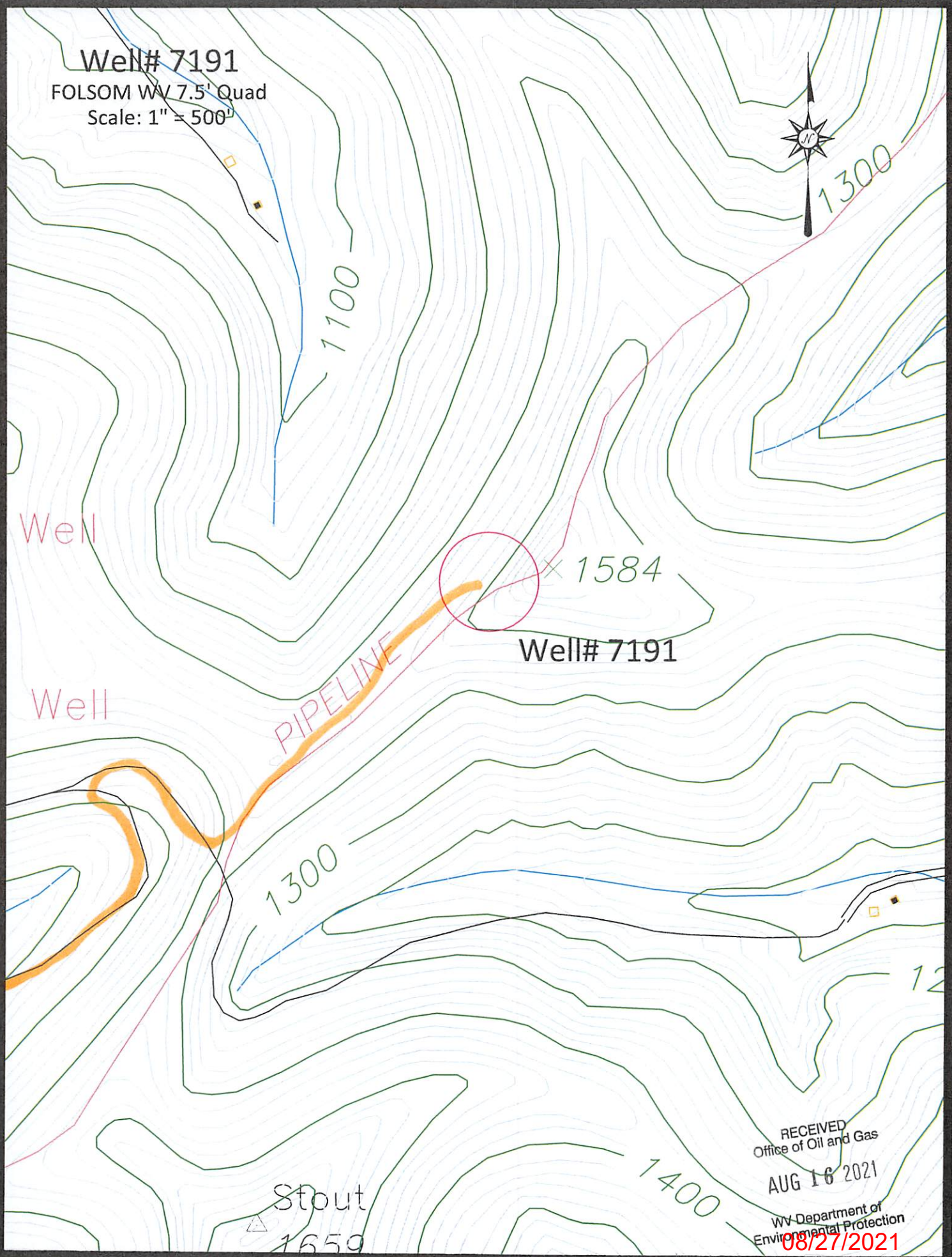
AUGUST 4, 2021

Date

RECEIVED  
Office of Oil and Gas  
AUG 16 2021  
WV Department of Environmental Protection

08/27/2021

Well# 7191  
FOLSOM WV 7.5' Quad  
Scale: 1" = 500'



Well

Well

1584

Well# 7191

PIPELINE

1300

Stout  
1659

1400

RECEIVED  
Office of Oil and Gas  
AUG 16 2021

WV Department of  
Environmental Protection  
08/27/2021

Orange Road

Well# 7191


FOLSOM WV 7.5' Quad

Scale: 1" = 2000'

Pricetown

BM 895

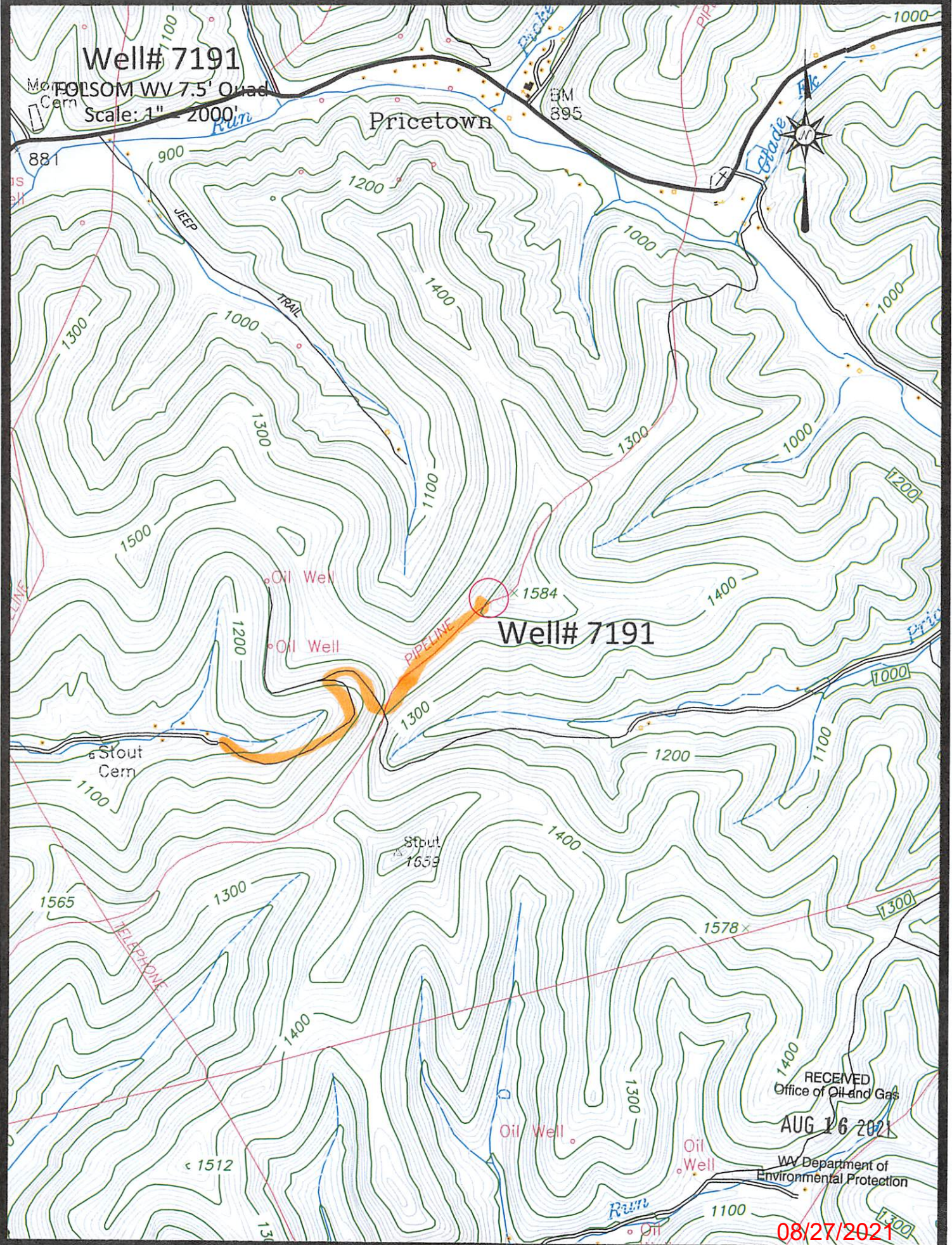
Well# 7191



RECEIVED  
Office of Oil and Gas  
AUG 16 2021  
WV Department of  
Environmental Protection

08/27/2021

Miller Road



47-103-03450P

FOLSOM QUADRANGLE  
WEST VIRGINIA  
7.5 MINUTE SERIES (TOPOGRAPHIC)  
NE/4 CENTER POINT 15' QUADRANGLE

1983 III SW  
(GLOVER GAP)

39 32'30" 40 1 710 000 FEET 42 80°30' 39°30'



4372  
4371  
360 000 FEET  
4370  
4369  
4368  
27'30"

RECEIVED  
Office of Oil and Gas  
AUG 16 2021  
WV Department of  
Environmental Protection

08/27/2021