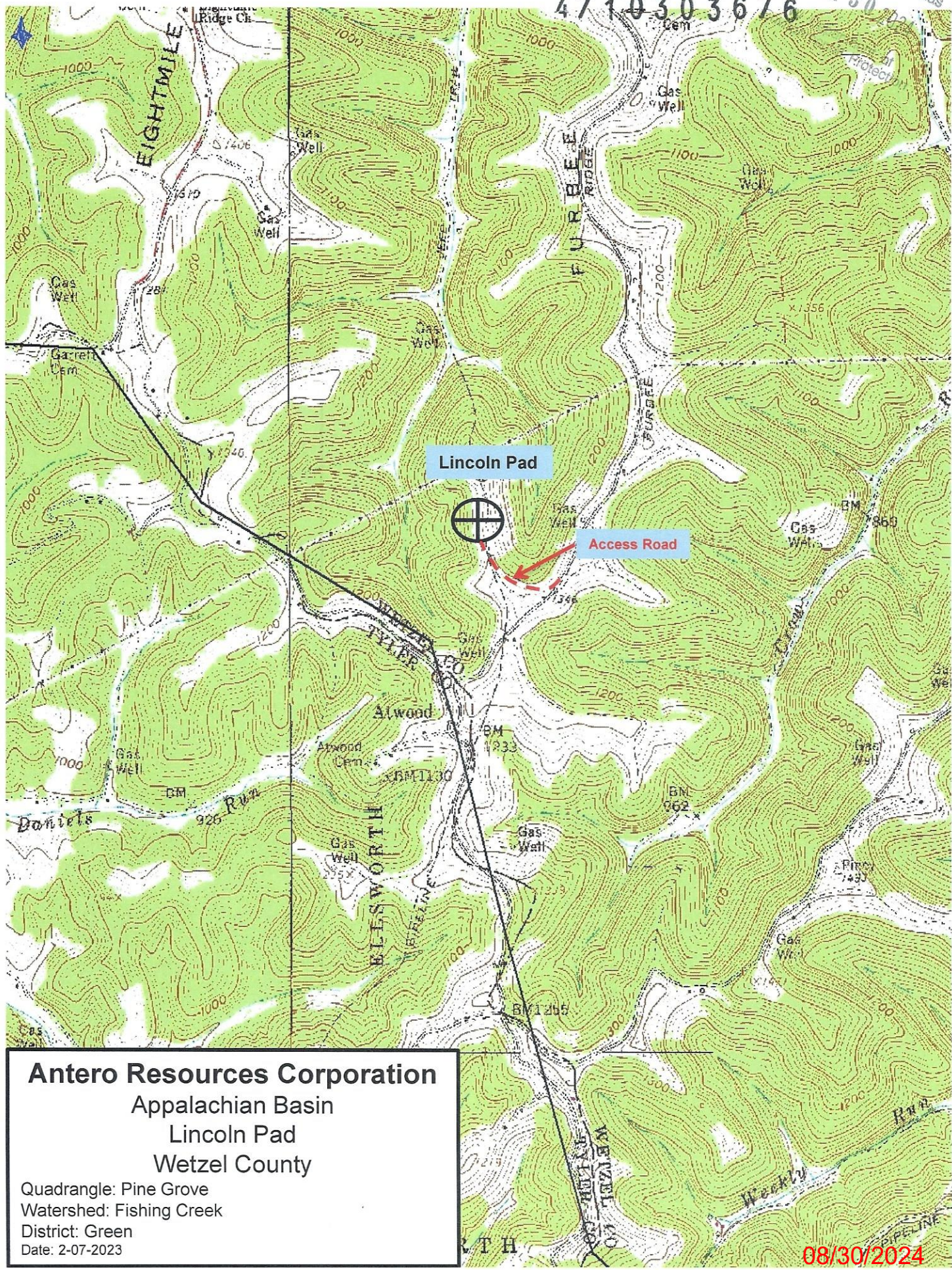


47 10303676



Antero Resources Corporation
Appalachian Basin
Lincoln Pad
Wetzel County

Quadrangle: Pine Grove
Watershed: Fishing Creek
District: Green
Date: 2-07-2023

**Antero Resources
Well No. Bassett 1H**

Antero Resources Corporation

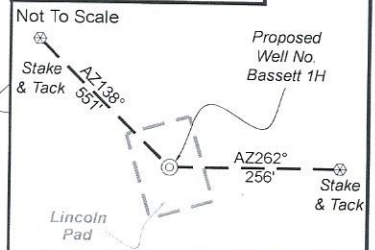


LATITUDE 39 - 32 - 30

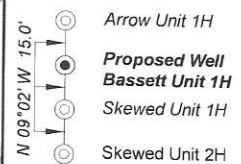
Notes
West Virginia Coordinate System of 1927, North Zone based upon Differential GPS Measurements.
Well No. Bassett Unit 1H Top Hole coordinates are
N: 373,534.02' Latitude: 39°31'08.18"
E: 1,650,135.22' Longitude: 80°44'24.76"
Bottom Hole coordinates are
N: 373,197.60' Latitude: 39°31'04.83"
E: 1,649,955.31' Longitude: 80°44'26.99"
UTM Zone 17, NAD 1983
Top Hole Coordinates Bottom Hole Coordinates
N: 4,374,407.623m N: 4,374,304.213m
E: 522,345.539m E: 522,292.434m
Plat orientation and corner and well references are based upon the grid north meridian.
Well location references are based upon the magnetic meridian.

Notes:
Well No. Bassett Unit 1H
UTM Zone 17, NAD 1927
Top Hole Coordinates
N: 14,350,987.00'
E: 1,713,681.00'
Point of Entry Coordinates
N: 14,351,120.58'
E: 1,713,344.76'
Bottom Hole Coordinates
N: 14,350,647.74'
E: 1,713,506.79'

Well Location References



Wellhead Layout (NTS)




Legend

- Proposed gas well
- Monument, as noted
- Existing Well, as noted
- Digitized Well, as noted
- Creek or Drain
- Road
- Surface boundary (approx.)
- Interior surface tracts (approx.)
- District Line

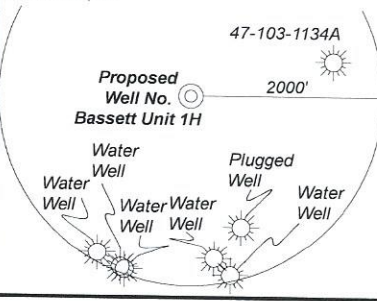
I, the undersigned, hereby certify that this plat is correct to the best of my knowledge and belief and shows all the information required by law and the rules issued and prescribed by the Department of Environmental Protection.

Bradley D. Miller
Bradley D. Miller, P.S. 2167



SEAL

Note: Five water wells were found within 2000' of proposed well. No occupied dwellings or buildings 2,500 square feet or larger used to house or shelter dairy cattle or poultry husbandry are located within 625' of the center of the well pad.



	Bearing	Dist.
L1	N 17°48' E	988.9'
L2	N 35°27' W	1,353.3'
L3	S 83°24' W	1,120.6'
L4	S 89°47' E	2,644.4'
L5	N 67°23' W	361.9'

Leases	
A	J.L. Lancaster
B	Melinda A. Debner
C	Blackrock Enterprises, LLC
M	Deborah A. Beaver
N	Acropolis, Inc.

ID	TM-Par	Owner	Bk/Pg	Acres
1	20-23	Antero Midstream, LLC	465/156	33.30
2	19-49	Antero Midstream, LLC	465/156	32.30
3	19-48	Antero Midstream, LLC	465/156	51.00
4	19-50	Ronald H. Eastham, et al	451/110	40.00
5	20-29	Antero Midstream, LLC	465/153	20.90

FILE NO: 09-34-G-24
DRAWING NO: Bassett 1H Short Well Plat
SCALE: 1" = 1000'
MINIMUM DEGREE OF ACCURACY:
Submeter
PROVEN SOURCE OF ELEVATION:
WVDOT, Harrisville, WV

**STATE OF WEST VIRGINIA
DEPARTMENT OF ENVIRONMENTAL PROTECTION
OIL AND GAS DIVISION**

DATE: July 24 20 24

OPERATOR'S WELL NO. Bassett 1H

API WELL NO

47 - 103 - 03676

STATE COUNTY PERMIT

WELL TYPE: OIL GAS LIQUID INJECTION WASTE DISPOSAL
(IF GAS) PRODUCTION: STORAGE DEEP SHALLOW

LOCATION: ELEVATION: Proposed Elev. 1,260' Existing Elev. 1,290' WATERSHED: Fishing Creek QUADRANGLE: Pine Grove
DISTRICT: Green COUNTY: Wetzel

SURFACE OWNER: Antero Midstream, LLC ACREAGE: 33.25
ROYALTY OWNER: Melinda A. Debner LEASE NO: ACREAGE: 33.25

PROPOSED WORK: DRILL CONVERT DRILL DEEPER FRACTURE OR STIMULATE PLUG OFF OLD FORMATION
 PERFORATE NEW FORMATION OTHER PHYSICAL CHANGE IN WELL (SPECIFY)

PLUG AND ABANDON CLEAN OUT AND REPLUG TARGET FORMATION: Marcellus Shale ESTIMATED DEPTH: 7,600' TVD 9,300' MD

WELL OPERATOR: Antero Resources Corporation DESIGNATED AGENT: Kevin Ellis
ADDRESS: 1615 Wynkoop Street ADDRESS: 535 White Oaks Blvd.
Denver, CO 80202 Bridgeport, WV 26330

08/30/2024