

Well# 8182

HUNDRED WV PA 7.5' Quad

Scale: 1" = 500'



1300

WHEELS

Well# 8182

Run

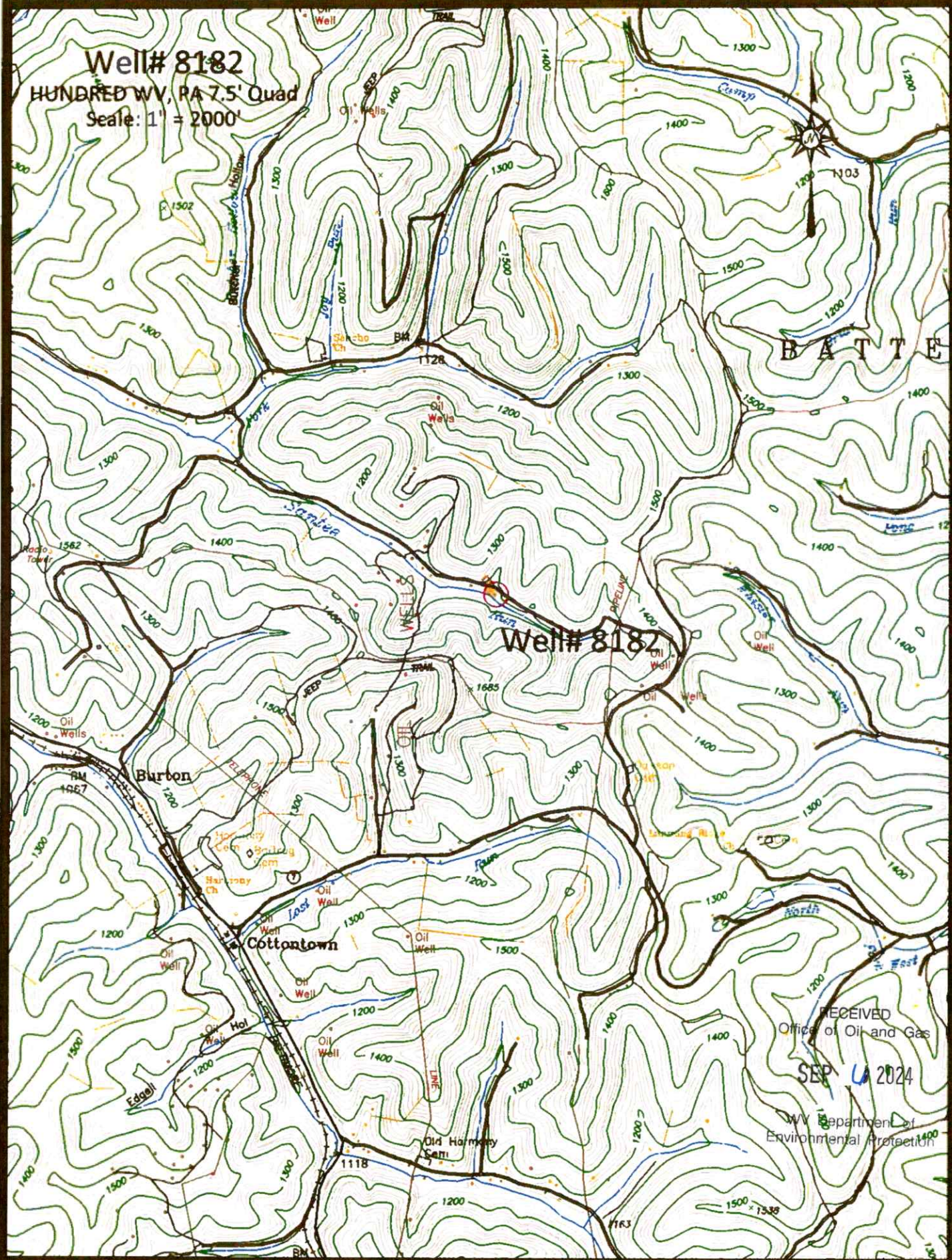
TRAIL

1685

RECEIVED
Office of Oil and Gas
SEP 6 2024
WV Department of
Environmental Protection

47103036845

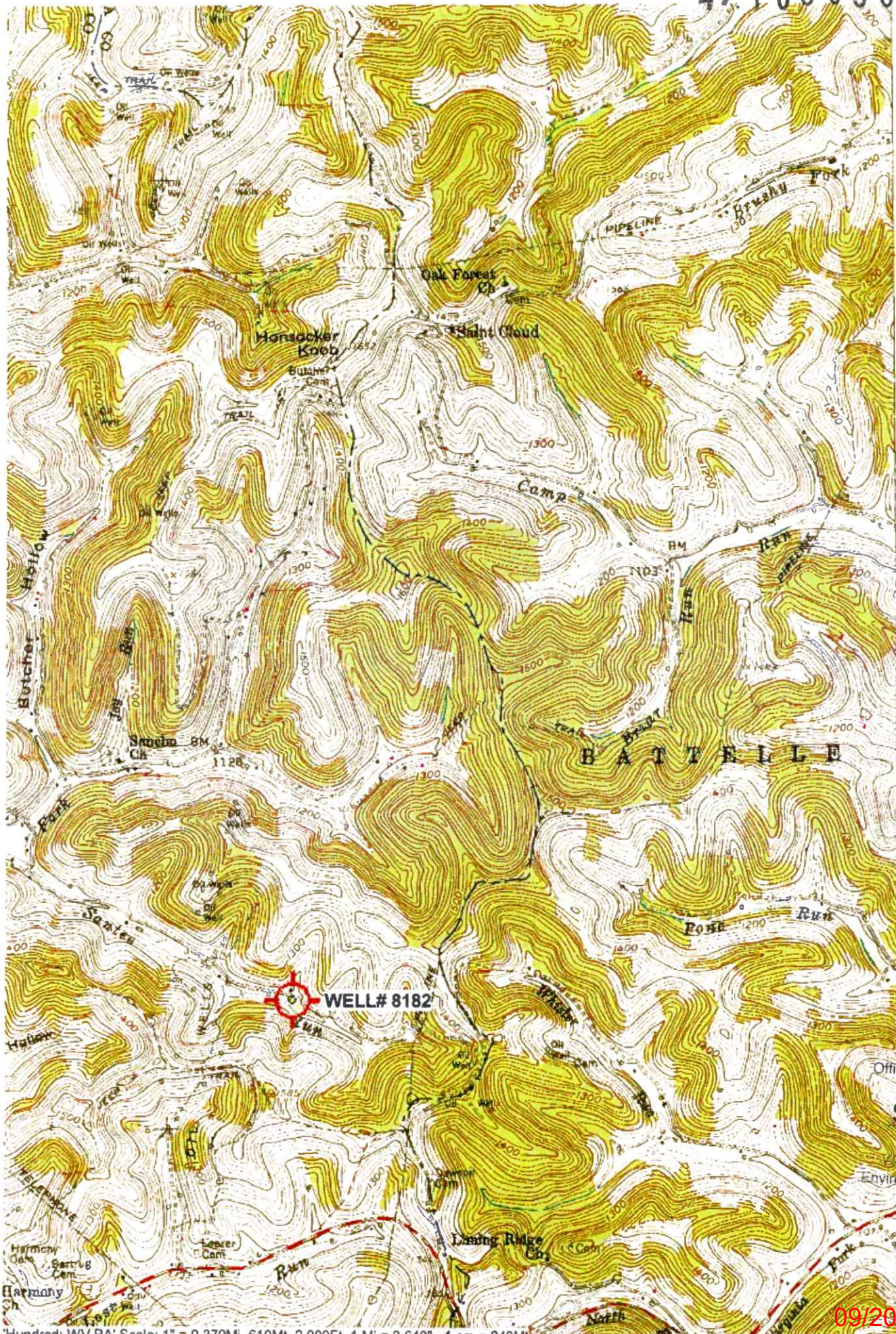
Well# 8182
HUNDRED WV, PA 7.5' Quad
Scale: 1" = 2000'



RECEIVED
Office of Oil and Gas
SEP 11 2024
WV Department of
Environmental Protection

09/20/2024

47.103036845



42°30"
43°94"
43°92"
(WADESTOWN)
4983 III NE

RECEIVED
Office of Oil and Gas
4991
SEP 6 2024
Department of
Environmental Protection

09/20/2024

Horizontal Scale: 1" = 2,000 Feet

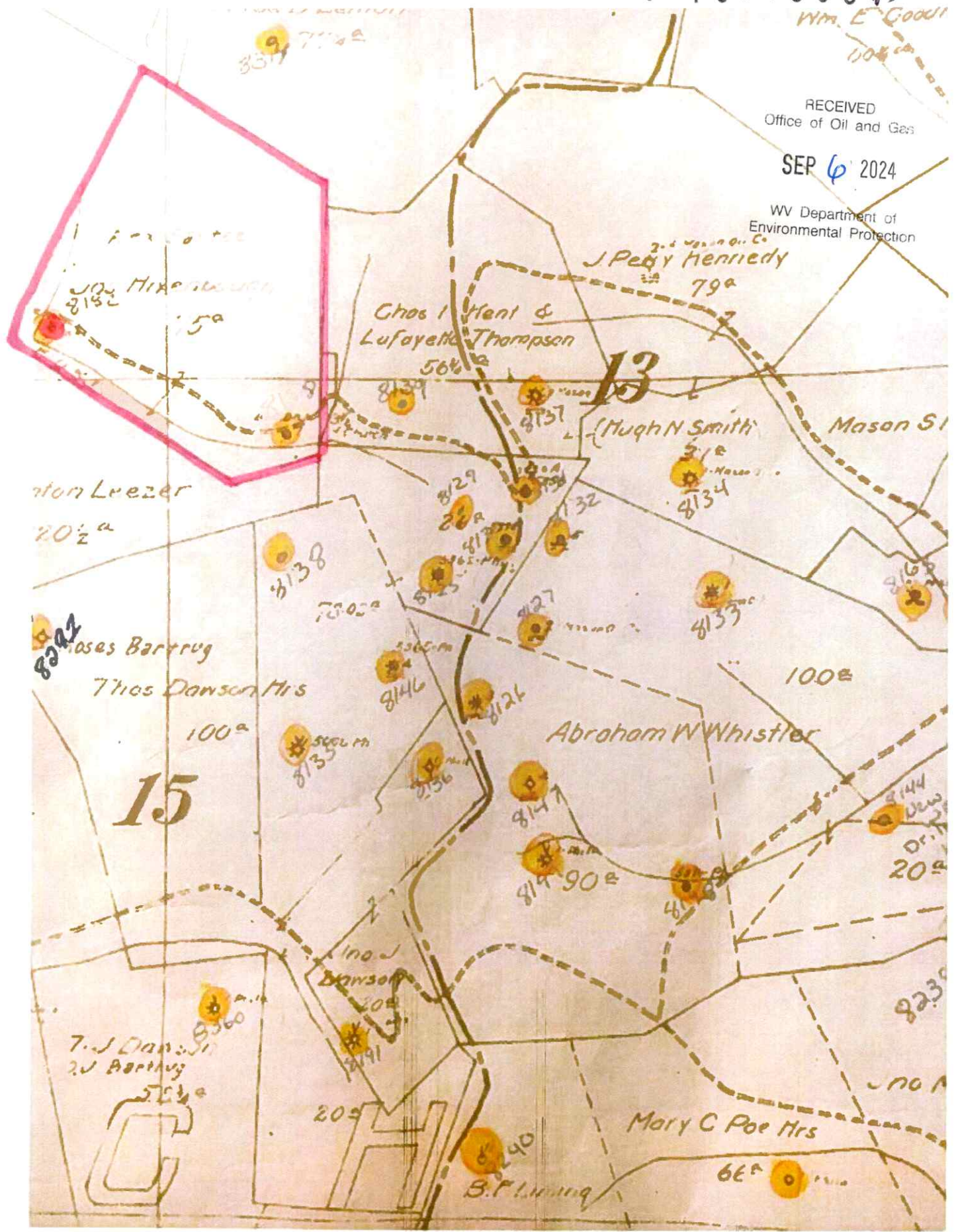
47103036845

Wm. E. Good

RECEIVED
Office of Oil and Gas


SEP 6 2024

WV Department of
Environmental Protection



09/20/2024

4710303685



RECEIVED
 Office of Oil and Gas
 SEP 16 2024
 WV Department of
 Environmental Protection

47 103 03685

WW-7
8-30-06



West Virginia Department of Environmental Protection
Office of Oil and Gas

WELL LOCATION FORM: GPS

API: 47-103-30230 WELL NO.: 8182

FARM NAME: ALEX SANTEE

RESPONSIBLE PARTY NAME: WEST VIRGINIA LAND RESOURCES INC.

COUNTY: WETZEL DISTRICT: CHURCH

QUADRANGLE: HUNDRED W.VA,PA

SURFACE OWNER: JEREMY B. & LISA A. KELCH

ROYALTY OWNER: _____

UTM GPS NORTHING: 4,391,565 m

UTM GPS EASTING: 550,672 m GPS ELEVATION: 360 m

The Responsible Party named above has chosen to submit GPS coordinates in lieu of preparing a new well location plat for a plugging permit or assigned API number on the above well. The Office of Oil and Gas will not accept GPS coordinates that do not meet the following requirements:

1. Datum: NAD 1983, Zone: 17 North, Coordinate Units: meters, Altitude: height above mean sea level (MSL) – meters.
2. Accuracy to Datum – 3.05 meters
3. Data Collection Method:

Survey grade GPS _____: Post Processed Differential _____

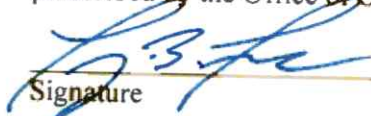
Real-Time Differential _____

Mapping Grade GPS X: Post Processed Differential X

Real-Time Differential _____

4. Letter size copy of the topography map showing the well location.

I the undersigned, hereby certify this data is correct to the best of my knowledge and belief and shows all the information required by law and the regulations issued and prescribed by the Office of Oil and Gas.


Signature

PS 2002
Title

AUGUST 28, 2024
Date

RECEIVED
Office of Oil and Gas

SEP 6 2024

WV Department of
Environmental Protection

09/20/2024