



---

west virginia department of environmental protection

---

Office of Oil and Gas  
601 57<sup>th</sup> Street, S.E.  
Charleston, WV 25304  
(304) 926-0450  
fax: (304) 926-0452

Harold D. Ward, Cabinet Secretary  
[www.dep.wv.gov](http://www.dep.wv.gov)

Wednesday, January 29, 2025  
WELL WORK PERMIT  
Horizontal 6A / New Drill

EQT PRODUCTION COMPANY  
400 WOODCLIFF DR.

CANONSBURG, PA 15317

Re: Permit approval for HALLIBU 1H  
47-103-03701-00-00

This well work permit is evidence of permission granted to perform the specified well work at the location described on the attached pages and located on the attached plat, subject to the provisions of Chapter 22 of the West Virginia Code of 1931, as amended, and all rules and regulations promulgated thereunder, and to any additional specific conditions and provisions outlined in the pages attached hereto. Notification shall be given by the operator to the Oil and Gas Inspector at least 24 hours prior to the construction of roads, locations, and/or pits for any permitted work. In addition, the well operator shall notify the same inspector 24 hours before any actual well work is commenced and prior to running and cementing casing. Spills or emergency discharges must be promptly reported by the operator to 1-800-642-3074 and to the Oil and Gas Inspector.

Please be advised that form WR-35, Well Operators Report of Well Work is to be submitted to this office within 90 days of completion of permitted well work, as should form WR-34 Discharge Monitoring Report within 30 days of discharge of pits, if applicable. Failure to abide by all statutory and regulatory provisions governing all duties and operations hereunder may result in suspension or revocation of this permit and, in addition, may result in civil and/or criminal penalties being imposed upon the operators.

Per 35 CSR 4-5.2.g this permit will expire in two (2) years from the issue date unless permitted well work is commenced. If there are any questions, please feel free to contact me at (304) 926- 0450.

  
James A. Martin  
Chief

Operator's Well Number: HALLIBU 1H  
Farm Name: EQT PRODUCTION COMPANY  
U.S. WELL NUMBER: 47-103-03701-00-00  
Horizontal 6A New Drill  
Date Issued: 01/30/2025

Promoting a healthy environment.

01/31/2025

# PERMIT CONDITIONS

West Virginia Code § 22-6A-8(d) allows the Office of Oil and Gas to place specific conditions upon this permit. Permit conditions have the same effect as law. Failure to adhere to the specified permit conditions may result in enforcement action.

---

## CONDITIONS

---

1. This proposed activity may require permit coverage from the United States Army Corps of Engineers (USACE). Through this permit, you are hereby being advised to consult with USACE regarding this proposed activity.
2. If the operator encounters an unanticipated void, or an anticipated void at an unanticipated depth, the operator shall notify the inspector within 24 hours. Modifications to the casing program may be necessary to comply with W. Va. Code § 22-6A-5a (12), which requires drilling to a minimum depth of thirty feet below the bottom of the void, and installing a minimum of twenty (20) feet of casing. Under no circumstance should the operator drill more than one hundred (100) feet below the bottom of the void or install less than twenty (20) feet of casing below the bottom of the void.
3. When compacting fills, each lift before compaction shall not be more than 12 inches in height, and the moisture content of the fill material shall be within limits as determined by the Standard Proctor Density test of the actual soils used in specific engineered fill, ASTM D698, Standard Test Method for Laboratory Compaction Characteristics of Soil Using Standard Effort, to achieve 95 % compaction of the optimum density. Each lift shall be tested for compaction, with a minimum of two tests per lift per acre of fill. All test results shall be maintained on site and available for review.
4. Operator shall install signage per § 22-6A-8g (6) (B) at all source water locations included in their approved water management plan within 24 hours of water management plan activation.
5. Oil and gas water supply wells will be registered with the Office of Oil and Gas and all such wells will be constructed and plugged in accordance with the standards of the Bureau for Public Health set forth in its Legislative rule entitled *Water Well Regulations*, 64 C.S.R. 19. Operator is to contact the Bureau of Public Health regarding permit requirements. In lieu of plugging, the operator may transfer the well to the surface owner upon agreement of the parties. All drinking water wells within fifteen hundred feet of the water supply well shall be flow tested by the operator upon request of the drinking well owner prior to operating the water supply well.
6. Pursuant to the requirements pertaining to the sampling of domestic water supply wells/springs the operator shall, no later than thirty (30) days after receipt of analytical data provide a written copy to the Chief and any of the users who may have requested such analyses.
7. Notification shall be given by the operator to the Oil and Gas Inspector at least 24 hours prior to the construction of roads, locations and/or pits for any permitted work. In addition, the well operator shall notify the same inspector 24 hours before any actual well work is commenced and prior to running and cementing casing. Also, 24 hours prior to the initiation of the completion process the operator shall notify the Chief or his designee.
8. During the completion process the operator shall monitor annular pressures and report any anomaly noticed to the chief or his designee immediately.
9. If any explosion or other accident causing loss of life or serious personal injury occurs in or about a well or well work on a well, the well operator or its contractor shall give notice, stating the particulars of the explosion or accident, to the oil and gas inspector and the Chief, within 24 hours of said accident.
10. During the casing and cementing process, in the event cement does not return to the surface, the oil and gas inspector shall be notified within 24 hours.
11. The operator shall provide to the Office of Oil and Gas the dates of each of the following within 30 days of their occurrence: completion of construction of the well pad, commencement of drilling, cessation of drilling, completion of any other permitted well work, and completion of the well. Such notice shall be provided by sending an email to DEPOOGNotify@wv.gov.

01/31/2025

STATE OF WEST VIRGINIA  
DEPARTMENT OF ENVIRONMENTAL PROTECTION, OFFICE OF OIL AND GAS  
WELL WORK PERMIT APPLICATION

1) Well Operator: EQT Production Company 306686 Wetzel Clay Littleton  
Operator ID County District Quadrangle

2) Operator's Well Number: 1H Well Pad Name: Hallibu

3) Farm Name/Surface Owner: EQT Production Company Public Road Access: CR 7/17

4) Elevation, current ground: 1340' Elevation, proposed post-construction: 1340'

5) Well Type (a) Gas X Oil \_\_\_\_\_ Underground Storage \_\_\_\_\_  
Other \_\_\_\_\_  
(b) If Gas Shallow X Deep \_\_\_\_\_  
Horizontal X

6) Existing Pad: Yes or No Yes

7) Proposed Target Formation(s), Depth(s), Anticipated Thickness and Expected Pressure(s):  
Marcellus, 7,571', 52', 2,620 psi

8) Proposed Total Vertical Depth: 7,571'

9) Formation at Total Vertical Depth: Marcellus

10) Proposed Total Measured Depth: 8,781'

11) Proposed Horizontal Leg Length: 0'

12) Approximate Fresh Water Strata Depths: 43', 90'

13) Method to Determine Fresh Water Depths: Offset wells 103-02767, 103-02179 103-00005

14) Approximate Saltwater Depths: 1,902', 2,110', 2,351'

15) Approximate Coal Seam Depths: 730'-733', 969'-972', 1,067'-1,073'

16) Approximate Depth to Possible Void (coal mine, karst, other): N/A

17) Does Proposed well location contain coal seams directly overlying or adjacent to an active mine? Yes \_\_\_\_\_ No X

(a) If Yes, provide Mine Info: Name: \_\_\_\_\_  
Depth: \_\_\_\_\_  
Seam: \_\_\_\_\_  
Owner: \_\_\_\_\_

RECEIVED  
Office Of Oil and Gas  
DEC 30 2024  
WV Department of  
Environmental Protection



18)

**CASING AND TUBING PROGRAM**

TYPE	Size (in)	New or Used	Grade	Weight per ft. (lb/ft)	FOOTAGE: For Drilling (ft)	INTERVALS: Left in Well (ft)	CEMENT: Fill-up (Cu. Ft.)/CTS
Conductor	26	New	A252 GR 3 Bare	85.6	53	53	45 ft^3 / CTS
Fresh Water	13 3/8	New	J-55	54.5	1123	1123	1020 ft^3 / CTS
Coal							
Intermediate	9 5/8	New	J-55	36	2653	2653	1020 ft^3 / CTS
Production	5 1/2	New	P-110	20	8781	8781	500' above intermediate casing
Tubing							
Liners							

TYPE	Size (in)	Wellbore Diameter (in)	Wall Thickness (in)	Burst Pressure (psi)	Anticipated Max. Internal Pressure (psi)	Cement Type	Cement Yield (cu. ft./k)
Conductor	26	30	0.312	1000	18	Class A/L	1.04 - 1.20
Fresh Water	13 3/8	17 1/2	0.380	2730	2184	Class A/L	1.04 - 1.20
Coal							
Intermediate	9 5/8	12 3/8	0.352	3520	2816	Class A/L	1.04 - 1.20
Production	5 1/2	8 1/2	0.361	14360	11488	Class A/H/L	1.04 - 2.10
Tubing							
Liners							

RECEIVED  
Office Of Oil and Gas

DEC 30 2024

**PACKERS**

WV Department of  
Environmental Protection

Kind:				
Sizes:				
Depths Set:				



19) Describe proposed well work, including the drilling and plugging back of any pilot hole:

Drill and complete a new horizontal well in the Marcellus Formation. Drill the vertical, kick off and drill curve. Drill the lateral in the Marcellus. Cement casing.

20) Describe fracturing/stimulating methods in detail, including anticipated max pressure and max rate:

Hydraulic fracturing is completed in accordance with state regulations using water recycled from previously fractured wells and obtained from freshwater sources. This water is mixed with sand and a small percentage (less than 0.1%) of chemicals (including 15% Hydrochloric acid, friction reducer, biocide, and scale inhibitor), referred to in the industry as a "slickwater" completion. Maximum anticipated internal casing pressure is expected to be approximately 10,000 psi, maximum anticipated treating rates are expected to average approximately 100 bpm. Stage lengths vary from 150 to 300 feet. Average approximately 350,000 gallons of water per stage. Sand sizes vary from 100 mesh to 20/40 mesh. Average approximately 200,000-600,000 pounds of proppant per stage.

21) Total Area to be disturbed, including roads, stockpile area, pits, etc., (acres): 25.2

22) Area to be disturbed for well pad only, less access road (acres): 16.8

23) Describe centralizer placement for each casing string:

- Surface: Bow spring centralizers – One centralizer at the shoe and one spaced every 500’.
- Intermediate: Bow spring centralizers– One centralizer at the shoe and one spaced every 500’.
- Production: One solid body centralizer spaced every other joint from production casing shoe to landing point. One solid body centralizer spaced every joint from landing point to planned top of cement.

RECEIVED  
Office Of Oil and Gas

DEC 30 2024

WV Department of  
Environmental Protection

24) Describe all cement additives associated with each cement type:

Conductor: No additives  
Surface: Calcium Chloride. Used to speed the setting of cement slurries  
Intermediate: Calcium Chloride. Used to speed the setting of cement slurries.  
Production: Calcium Carbonate, Fluid Loss, Extender, Dispersent, Viscosifier, Defoamer, POZ, Bonding Agent, Retarder, Anti-Settling/Suspension Agent

25) Proposed borehole conditioning procedures:

Surface: Circulate hole clean while rotating & reciprocating the drill string until cuttings diminish at surface.  
Intermediate: Circulate hole clean while rotating & reciprocating the drill string until cuttings diminish at surface.  
Production: Perform a cleanup cycle by pumping 3-8 bottoms up or until the shakers are clean. Check volume of cuttings coming across the shakers every 15 minutes.

\*Note: Attach additional sheets as needed.



EQT PRODUCTION COMPANY  
400 Woodcliff Drive | Canonsburg, PA 15317

4710303701

December 11, 2024

Mr. Taylor Brewer  
West Virginia Department of Environmental Protection  
Office of Oil and Gas  
601 57th Street SE  
Charleston, WV 25304

Re: Casing on Hallibu 1H

Dear Mr. Brewer,

The 13-3/8" surface casing will be set at 1,123' KB, 50' below the deepest workable coal seam.

The 9-5/8" intermediate string will be set at 2,653' KB, 50' below the base of the Big Injun formation.

If you have any questions, please do not hesitate to contact me at 724-746-9073.

Sincerely,

John Zavatchan  
Project Specialist – Permitting  
[jzavatchan@eqt.com](mailto:jzavatchan@eqt.com)  
724-746-9073

RECEIVED  
Office Of Oil and Gas

DEC 30 2024

WV Department of  
Environmental Protection

Enc.

01/31/2025



December 11, 2024

Mr. Taylor Brewer  
West Virginia Department of Environmental Protection  
Office of Oil and Gas  
601 57th Street SE  
Charleston, WV 25304

Re: Class L Cement Variance Request  
Hallibu 1H  
Clay District, Wetzel County

Dear Mr. Brewer,

EQT Production Company (EQT) has been notified by our cement providers that they will no longer be providing Class A cement. As a result of this, EQT is requesting the option to utilize Class L cement, if necessary, in place of Class A cement for its cement jobs.

The variance request from Legislative Rule 35CSR8, Section 9.2.h.8, related to the use of Class L Cement, was approved by the Office of Oil and Gas on September 13, 2022. A copy of the variance is included with this request.

If you have any questions, please do not hesitate to contact me at 724-746-9073.

Sincerely,

A handwritten signature in blue ink, appearing to read 'J. Zavatchan'.

John Zavatchan  
Regional Manager - Permitting

Enc.

RECEIVED  
Office Of Oil and Gas

DEC 30 2024

WV Department of  
Environmental Protection

01/31/2025



4710303701

WEST VIRGINIA GEOLOGICAL PROGNOSIS

Pad Name: Marcellus Hallibu  
 Littleton Hallibu South  
 Wetzel S-002675

Drilling Objectives:

Quad:

County:

Elevation:

Recommended Azimuth

1353 KB  
 315 Degrees

1340 GL

Proposed Logging Suite:

-No Pilot Hole Needed

Coal requirements:

ESTIMATED FORMATION TOPS

Formation	4710302537 Top (TVD)	4710302580 Base (TVD)	Lithology	Comments
Fresh Water Zone	1	90		
Waynesburg Coal	730	735	Coal	FW from offsets @ 43,90, .
Sewickley Coal	969	972	Coal	DW from offsets @ 1576, .
Pittsburgh Coal	1067	1073	Coal	SW @ 1902,2110,2351, .
Big Injun	2479	2603	Sandstone	Hydrocarbon prod/show in offset @ 1988,2217,2381,3096,3383, . .
Int. csg pt	2653			50 ft below Big Injun
Berea	2705	2959	Sandstone	
Gantz	2959	3101	Silty sand	
Fifty foot	3238	3293	Silty sand	
Thirty foot	3306	3351	Silty sand	Outside of Storage Boundary
Bayard	3377	3463	Sandstone	
Upper Speecheley	3837	3885	Silty sand	
Speecheley	3895	3955	Silty sand	
Balltown	3972	4312	Silty sand	
Bradford	4312	4713	Silty sand	
Benson	5452	5511	Silty sand	
Alexander	5865	5894	Silty sand	
Elk	6297	7110	Silty sand	
Sonyca	7110	7262	Gray shale	
Middlesex	7262	7306	Black Shale	
Genesee	7306	7388	Gray shale interbedded	
Genesee	7388	7419	Black Shale	
Tully	7419	7442	Limestone	
Hamilton	7442	7551	Gray shale with some	
Marcellus	7551	7603	Black Shale	
-Purecell	7570	7571	Limestone	
-Cherry Valley	7583	7585	Limestone	
-Lateral Zone	7571			
Onondaga	7603		Limestone	

Top RR	Base RR
1168	1183
1313	1353
1542	1542
2213	2273
Base of RR	

Comments:  
 Note that this is a TVD prog for a horizontal well (azimuth of 315 degrees; target formation = Marcellus). All measurements taken from estimated KB elevation. Water and coal information estimated from surrounding well data.

RECOMMENDED CASING POINTS

Conductor:	CSG OD	24"	CSG DEPTH:	Planned Depth KB	Planned Depth GLE
Freshwater / Coal:	CSG OD	13 3/8"	CSG DEPTH:	40	40
Intermediate 1:	CSG OD	9 5/8"	CSG DEPTH:	1123	1110
Production:	CSG OD	5 1/2"	CSG DEPTH:	2653	2640
				@ TD	@ TD

RECEIVED  
 Office Of Oil and Gas  
 DEC 30 2024  
 WV Department of  
 Environmental Protection

01/31/2025

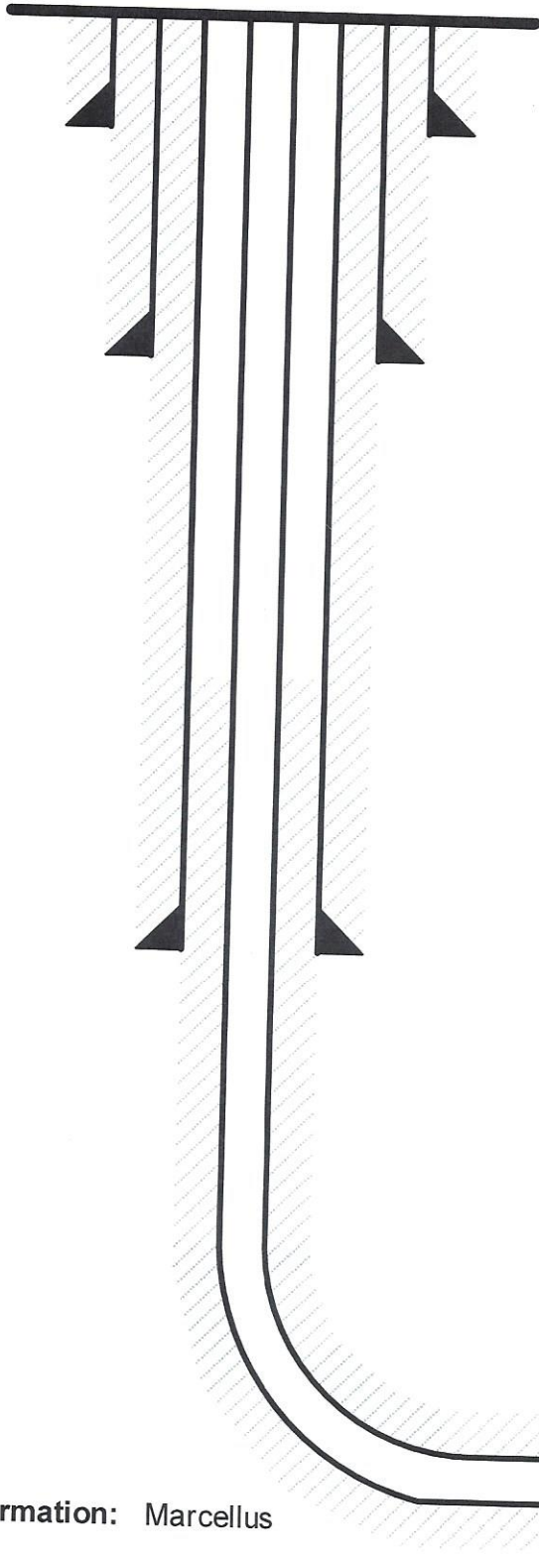
4710303701

**EQT Production**

**Wellbore Diagram**

Well: Hallibu 1H  
Pad: Hallibu  
Elevation: 1340' GL 1353' KB

County: Wetzel  
State: West Virginia



**Conductor @ 53'**

26", 85.6#, A252 GR3 Bare, cement to surface w/ Class A/L

**Surface @ 1,123'**

13-3/8", 54.5#, J-55, cement to surface w/ Class A/L

RECEIVED  
Office Of Oil and Gas

DEC 30 2024

WV Department of  
Environmental Protection

**Intermediate @ 2,653'**

9-5/8", 36#, J-55, cement to surface w/ Class A/L

**Production @ 8,781' MD / 7,571' TVD**

5-1/2", 20#, P-110, cement to 500' inside 9-5/8" w/ Class A/H/L

Formation: Marcellus

01/31/2025 LE

STATE OF WEST VIRGINIA  
DEPARTMENT OF ENVIRONMENTAL PROTECTION  
OFFICE OF OIL AND GAS

FLUIDS/ CUTTINGS DISPOSAL & RECLAMATION PLAN

Operator Name EQT Production Company OP Code 306686

Watershed (HUC 10) Shriver Run of Long Drain Quadrangle Littleton

Do you anticipate using more than 5,000 bbls of water to complete the proposed well work? Yes  No

Will a pit be used? Yes  No

If so, please describe anticipated pit waste: N/A

Will a synthetic liner be used in the pit? Yes  No  If so, what ml.? N/A

Proposed Disposal Method For Treated Pit Wastes:

- Land Application
- Underground Injection ( UIC Permit Number 0014, 8462, 4037 )
- Reuse (at API Number Various )
- Off Site Disposal (Supply form WW-9 for disposal location)
- Other (Explain \_\_\_\_\_)

Will closed loop system be used? If so, describe: Yes, The closed loop system will remove drill cuttings from the drilling fluid. The drill cuttings are then prepared for transportation to an off-site disposal facility.

Drilling medium anticipated for this well (vertical and horizontal)? Air, freshwater, oil based, etc. See Attached

-If oil based, what type? Synthetic, petroleum, etc. Synthetic Mud

Additives to be used in drilling medium? See Attached

Drill cuttings disposal method? Leave in pit, landfill, removed offsite, etc. Landfill

-If left in pit and plan to solidify what medium will be used? (cement, lime, sawdust) N/A

-Landfill or offsite name/permit number? See Attached List

Permittee shall provide written notice to the Office of Oil and Gas of any load of drill cuttings or associated waste rejected at any West Virginia solid waste facility. The notice shall be provided within 24 hours of rejection and the permittee shall also disclose where it was properly disposed.

I certify that I understand and agree to the terms and conditions of the GENERAL WATER POLLUTION PERMIT issued on August 1, 2005, by the Office of Oil and Gas of the West Virginia Department of Environmental Protection. I understand that the provisions of the permit are enforceable by law. Violations of any term or condition of the general permit and/or other applicable law or regulation can lead to enforcement action.

I certify under penalty of law that I have personally examined and am familiar with the information submitted on this application form and all attachments thereto and that, based on my inquiry of those individuals immediately responsible for obtaining the information, I believe that the information is true, accurate, and complete. I am aware that there are significant penalties for submitting false information, including the possibility of fine or imprisonment.

Company Official Signature [Signature]


Company Official (Typed Name) John Zavatchan

Company Official Title Regional Manager - Permitting

Subscribed and sworn before me this 18th day of December, 20 24

[Signature] Notary Public

My commission expires March 9, 2028



RECEIVED  
Office Of Oil and Gas  
DEC 30 2024  
WV Department of  
Environmental Protection



## WW-9 Attachment

Drilling medium anticipated for this well (vertical and horizontal)? Air, freshwater, oil based, etc.

- Air is used to drill the top-hole sections of the wellbore (surface, intermediate, and pilot). Water based mud may be necessary depending on hole conditions to stabilize and drill the intermediate section. The pilot hole, curve, and lateral sections will be drilled with either air, water based mud, or synthetic mud.

Additives to be used in drilling medium?

- Air - biodegradable oil lubricant, detergent, defoaming, water.
- Water based mud – Barite, viscosifer, alkalinity control, lime, filtration control, deflocculates, biodegradable oil lubricant, defoaming, walnut shell, salt, x-cide, carbonates.
- Synthetic mud – synthetic base oil, emulsifier, salt, lime, viscosifer, alkalinity control, filtration control, deflocculates, biodegradable oil lubricant, defoaming, carbonates.

RECEIVED  
Office Of Oil and Gas

DEC 30 2024

WV Department of  
Environmental Protection

EQT Production Company

Proposed Revegetation Treatment: Acres Disturbed \_\_\_\_\_ Prevegetation pH \_\_\_\_\_

Lime 3 Tons/acre or to correct to pH 6.5

Fertilizer type Granular 10-20-20

Fertilizer amount 500 lbs/acre

Mulch 2 Tons/acre

Seed Mixtures

**Temporary**

**Permanent**

Seed Type	lbs/acre
KY-31	40
Alsike Clover	5
Annual Rye	15

Seed Type	lbs/acre
Orchard Grass	15
Alsike Clover	5

Attach:

Maps(s) of road, location, pit and proposed area for land application (unless engineered plans including this info have been provided). If water from the pit will be land applied, include dimensions (L x W x D) of the pit, and dimensions (L x W), and area in acreage, of the land application area

Photocopied section of involved 7.5' topographic sheet.

**Stephen Mccoy** Digitally signed by Stephen Mccoy  
Date: 2024.12.18 09:47:30 -05'00'

Plan Approved by: \_\_\_\_\_

Comments: Pre-seed/mulch all disturbed areas as soon as reasonably possible, per regulation. Upgrade E&S as necessary per WV DEP E&S Manual.

RECEIVED  
Office Of Oil and Gas

DEC 30 2024

WV Department of  
Environmental Protection

Title: \_\_\_\_\_

Date: \_\_\_\_\_

Field Reviewed? ( ) Yes ( ) No



# SITE SAFETY AND ENVIRONMENTAL PLAN

Hallibu Well Pad

Clay

Wetzel County, WV

Wells: Hallibu 1H, 2H, 3H, 4H, 6H  
8H, 10H, 12H

Prepared By: Donny Prater, CSP, Health and Safety Sciences, LLC

Approved By: Scott M. Held, CSP, Senior EHS Coordinator

Created Date: 28-Jun-23

Stephen McCoy

Digitally signed by Stephen  
McCoy

Date: 2025.01.10 09:40:00  
-05'00'

---

John Zavatchan  
Regional Manager - Permitting  
EQT Production Company

---

Stephen McCoy  
Oil and Gas Inspector  
WVDEP Office of Oil and Gas

01/31/2025



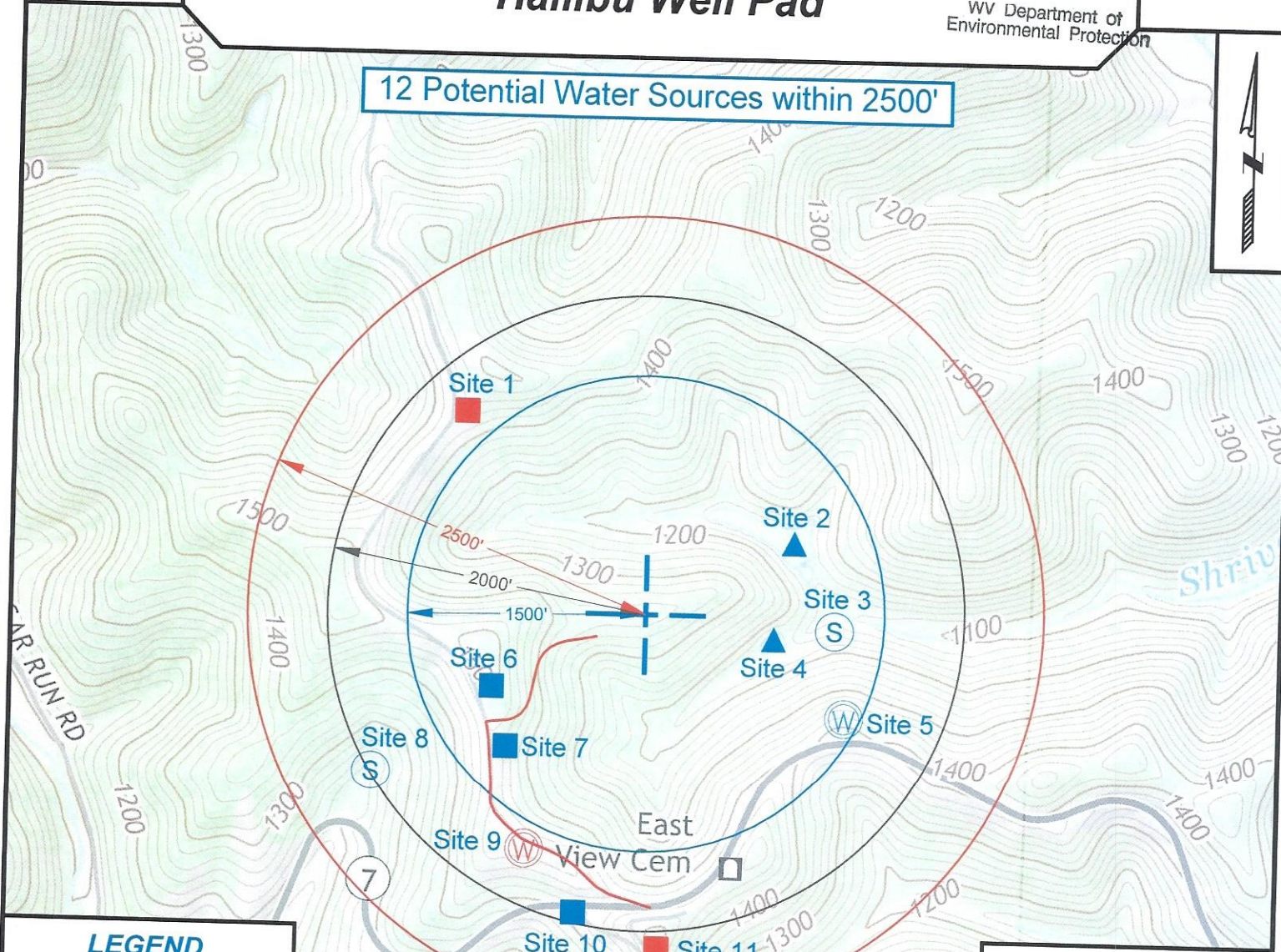
Topo Quad: Littleton 7.5' Scale: 1" = 1000'  
 County: Wetzel Date: May 17, 2023  
 District: Church Project No: 58-34-C-22

RECEIVED  
 Office Of Oil and Gas  
 DEC 30 2024  
 WV Department of  
 Environmental Protection

Water

# Hallibu Well Pad

12 Potential Water Sources within 2500'



### LEGEND

Red Symbol - Declined Sampling  
 Blue Symbol - Requested Sampling / Unable to Contact

- Well
- Spring
- Pond
- Building

**NAD 27, North Zone**  
**N: 423,949.21**  
**E: 1,716,079.13**

**WGS 84**  
**LAT: 39.659693**  
**LONG: -80.508283**  
**ELEV: 1430'**



SURVEYING AND MAPPING SERVICES PERFORMED BY:  
**ALLEGHENY SURVEYS, INC.**  
 1-800-482-8606  
 237 Birch River Road  
 Birch River, WV 26610  
 PH: (304) 649-8606  
 FAX: (304) 649-8608

PREPARED FOR:  
**EQT Production Company**  
 400 Woodcliff Drive  
 Canonsburg, PA 15317

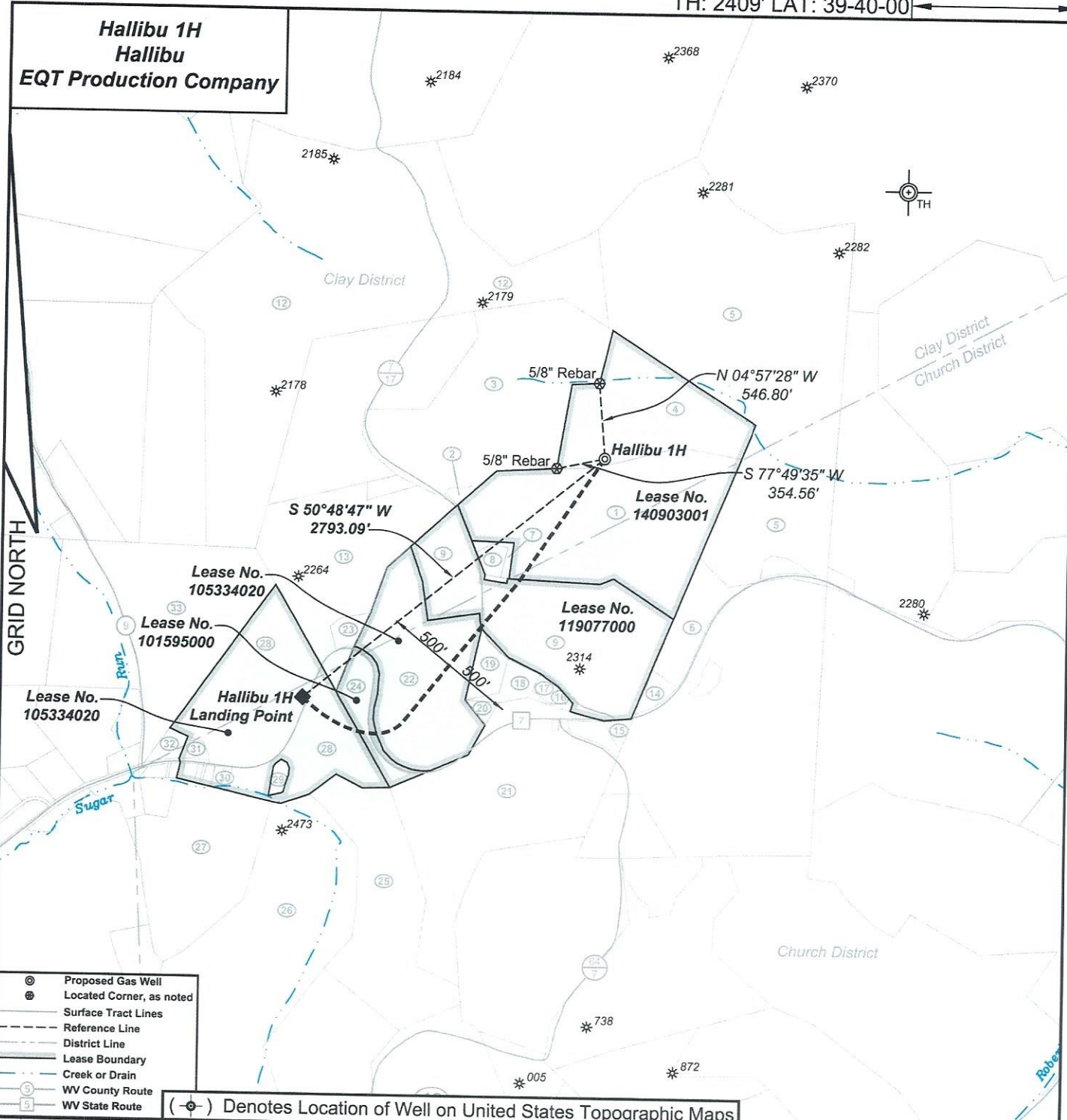
01/31/2025



TH: 2409' LAT: 39-40-00

TH: 2505' LON: 80-30-00

Hallibu 1H  
Hallibu  
EQT Production Company



- ⊙ Proposed Gas Well
- ⊙ Located Corner, as noted
- Surface Tract Lines
- - - Reference Line
- - - District Line
- Lease Boundary
- - - Creek or Drain
- ⊙ WV County Route
- ⊙ WV State Route

(⊙) Denotes Location of Well on United States Topographic Maps



*I, the undersigned, hereby certify that this plat is correct to the best of my knowledge and belief and shows all the information required by law and the regulations issued and prescribed by the Department of Environmental Protection.*

P.S. 2092



SEAL

FILE NO: 58-22  
 DRAWING NO: Hallibu 1H  
 SCALE: 1" = 1000'  
 MINIMUM DEGREE OF ACCURACY: 1:2500  
 PROVEN SOURCE OF ELEVATION: NGS CORS Station

STATE OF WEST VIRGINIA  
 DEPARTMENT OF ENVIRONMENTAL PROTECTION  
 OIL AND GAS DIVISION

DATE: November 22 20 24  
 OPERATOR'S WELL NO.: Hallibu 1H  
 API WELL NO  
 47 - 103 - XXXX  
 STATE COUNTY PERMIT

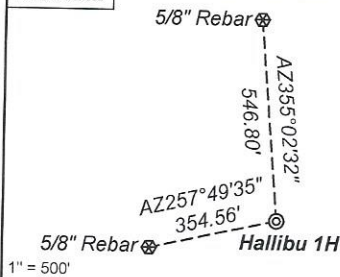
WELL TYPE:  OIL  GAS  LIQUID INJECTION  WASTE DISPOSAL  
 (IF GAS) PRODUCTION:  STORAGE  DEEP  SHALLOW  
 LOCATION: ELEVATION: 1340' WATERSHED Shriver Run of Long Drain QUADRANGLE: Littleton  
 DISTRICT: Clay COUNTY: Wetzel  
 SURFACE OWNER: EQT Production Company ACREAGE: .21  
 ROYALTY OWNER: MCJV Holdings, LLC, et al. LEASE NO: 140903001 ACREAGE: 455.90  
 PROPOSED WORK:  DRILL  CONVERT  DRILL DEEPER  FRACTURE OR STIMULATE  PLUG OFF OLD FORMATION  
 PERFORATE NEW FORMATION  OTHER PHYSICAL CHANGE IN WELL (SPECIFY)  
 PLUG AND ABANDON  CLEAN OUT AND REPLUG TARGET FORMATION: Marcellus ESTIMATED DEPTH: 7571'

WELL OPERATOR: EQT Production Company DESIGNATED AGENT: Joseph C. Mallow  
 ADDRESS: 400 Woodcliff Drive ADDRESS: 427 Midstate Drive  
 Canonsburg, PA 15317 Clarksburg, WV 26301

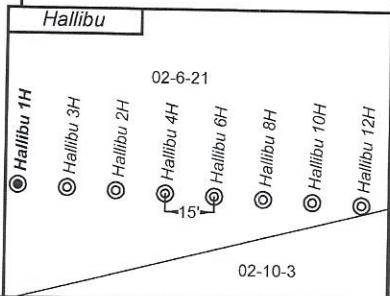
**Hallibu 1H  
Hallibu  
EQT Production Company**

Tract I.D.	Tax Map No.	Parcel No.	County	District	Surface Tract Owner	Acres
1	10	3	Wetzel	Church	EQT Production Company	36.4
2	7	18.2	Wetzel	Clay	Grandview-Doolin PSD	0.36
3	7	18.1	Wetzel	Clay	Martha Mason & Carolyn Hanlon	30
4	6	21	Wetzel	Church	EQT Production Company	21
5	7	19	Wetzel	Clay	Robert M. Roberts	73.211
6	10	12.2	Wetzel	Church	Ralph Wright	5.18
7	10	2	Wetzel	Church	EQT Production Company	0.78
8	10	2.1	Wetzel	Church	Thomas E. Brown Life Estate	0.88
9	10	9	Wetzel	Church	Patricia C. Spangler	35
12	7	17	Wetzel	Clay	Robin L. Utt & Aisha Carole	90.5
13	10	1	Wetzel	Church	Drilling Appalachian Corp	24.6
14	10	12.1	Wetzel	Church	Patricia C. Spangler	0.5
15	10	10	Wetzel	Church	Harriet L. Tustin Life Estate	0.52
16	10	9.5	Wetzel	Church	John Rice	0.25
17	10	9.3	Wetzel	Church	John Rice	0.25
18	10	9.1	Wetzel	Church	John Rice	2.22
19	10	9.2	Wetzel	Church	John Rice	1.28
20	10	9.4	Wetzel	Church	Gehrig Cosgray	0.5
21	10	18.2	Wetzel	Church	Clay D. Smith	34.21
22	10	1.1	Wetzel	Church	Gehrig Cosgray	19.25
23	10	1.4	Wetzel	Church	Kenneth R. & Jennifer L. Mason	1.06
24	10	1.2	Wetzel	Church	Jack D. & Linda Cosgray	4
25	10	18.1	Wetzel	Church	Clay D. Smith	22.92
26	9	8	Wetzel	Church	Mark Ransom	43.3
27	9	8.1	Wetzel	Church	Aamon A. & Flora J. Burley	18
28	12	43	Wetzel	Center	Jack D. & Linda Cosgray	27.289
29	12	43.1	Wetzel	Center	Timmy R. & Tamra J. Sapp	0.25
30	9	19	Wetzel	Church	Sharon Goddard	Lot 6
31	9	1.1	Wetzel	Church	Irene P. Kyle	0.461
32	12	41	Wetzel	Center	Irene P. Kyle	1.13
33	6	27	Wetzel	Clay	John D. Whitehill Life Estate	35.75

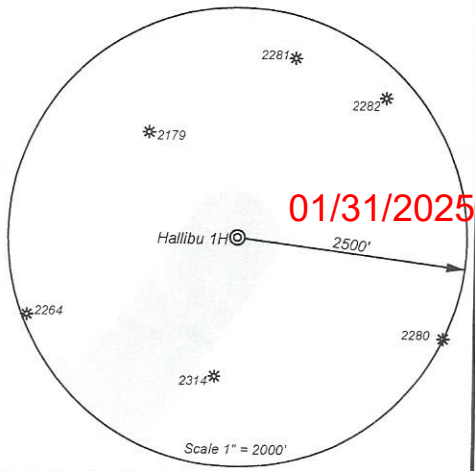
**Well References**



**Notes:**  
Hallibu 1H coordinates are  
NAD 27 N: 423,985.36 E: 1,716,002.89  
NAD 27 Lat: 39.659707 Long: -80.508750  
NAD 83 UTM N: 4,390,113.73 E: 542,157.11  
Hallibu 1H Landing Point coordinates are  
NAD 27 N: 422,220.61 E: 1,713,638.13  
NAD 27 Lat: 39.654795 Long: -80.516369  
NAD 83 UTM N: 4,389,565.04 E: 541,506.54  
West Virginia Coordinate system of 1927 (North Zone)  
based upon Differential GPS Measurements.  
Plat orientation, corner and well ties are based upon  
the grid north meridian.  
Well location references are based upon the grid north  
meridian.  
UTM coordinates are NAD83, Zone 17, Meters.



Lease No.	Owner	Acres
140903001	MCJV Holdings, LLC, et al.	455.90
119077000	Patricia C. Spangler	35
105334020	Date Palm Resources, LLC, et al.	19.25 of 376.53
101595000	Nancy Dawn Cosgray, et al.	4 of 173.77554
105334020	Master Mineral Holdings I, LP, et al.	29.23 ac of 376.53





**INFORMATION SUPPLIED UNDER WEST VIRGINIA CODE  
Chapter 22, Article 6A, Section 5(a)(5)  
IN LIEU OF FILING LEASE(S) AND OTHER CONTINUING CONTRACT(S)**

Under the oath required to make the verification on page 1 of this Notice and Application, I depose and say that I am the person who signed the Notice and Application for the Applicant, and that –

- (1) the tract of land is the same tract described in this Application, partly or wholly depicted in the accompanying plat, and described in the Construction and Reclamation Plan;
- (2) the parties and recordation data (if recorded) for lease(s) or other continuing contract(s) by which the Applicant claims the right to extract, produce or market the oil or gas are as follows:

Lease Name or Number	Grantor, Lessor, etc.	Grantee, Lessee, etc.	Royalty	Book/Page
See Attached				

RECEIVED  
Office Of Oil and Gas  
DEC 30 2024  
WV Department of  
Environmental Protection

**Acknowledgement of Possible Permitting/Approval  
In Addition to the Office of Oil and Gas**

The permit applicant for the proposed well work addressed in this application hereby acknowledges the possibility of the need for permits and/or approvals from local, state, or federal entities in addition to the DEP, Office of Oil and Gas, including but not limited to the following:

- WV Division of Water and Waste Management
- WV Division of Natural Resources WV Division of Highways
- U.S. Army Corps of Engineers
- U.S. Fish and Wildlife Service
- County Floodplain Coordinator

The applicant further acknowledges that any Office of Oil and Gas permit in no way overrides, replaces, or nullifies the need for other permits/approvals that may be necessary and further affirms that all needed permits/approvals should be acquired from the appropriate authority before the affected activity is initiated.

Well Operator: EQT Production Company  
 By: John Zavatchan  
 Its: Regional Manager - Permitting



Lease No.	Grantor, Lessor, etc.	Acres	Grantee, Lessee, etc.	Royalty	Book/Page
	<b><u>MCJV Holdings, LLC, et al.</u></b>			"at least 1/8th per WV Code 22-6-8"	
140903001	John M. Hunt and Mary J. Hunt, husband and wife TH Exploration, LLC	455.90 ac	TH Exploration LLC EQT Production Company		OG 209A/757 & 219A/763 OG 258A/333
	<b><u>Patricia C. Spangler</u></b>			"at least 1/8th per WV Code 22-6-8"	
119077000	Patricia Spangler Drilling Appalachian Corporation Grenadier Energy Partners, LLC Drilling Appalachian Corporation Grenadier Energy Partners, LLC Drilling Appalachian Corporation Statoil USA Onshore Properties Inc.	35 ac	Drilling Appalachian Corporation Grenadier Energy Partners, LLC Statoil USA Onshore Properties Inc. Statoil USA Onshore Properties Inc. Statoil USA Onshore Properties Inc. Statoil USA Onshore Properties Inc. EQT Production Company		OG 89A/227 OG 124A/9 OG 138A/1 OG 138A/54 OG 153A/695 OG 153A/640 OG 175A/707
	<b><u>Date Palm Resources, LLC, et al.</u></b>			"at least 1/8th per WV Code 22-6-8"	
105334020	Jack David Cosgray and Linda Cosgray, his wife Drilling Appalachian Corporation Grenadier Energy Partners, LLC Drilling Appalachian Corporation Grenadier Energy Partners, LLC Drilling Appalachian Corporation Statoil USA Onshore Properties Inc.	19.25 ac of 376.53 ac	Drilling Appalachian Corporation Grenadier Energy Partners, LLC Statoil USA Onshore Properties Inc. Statoil USA Onshore Properties Inc. Statoil USA Onshore Properties Inc. Statoil USA Onshore Properties Inc. EQT Production Company		OG 106A/530 OG 108A/762 OG 138A/1 OG 138A/54 OG 153A/695 OG 153A/640 OG 175A/707
	<b><u>Nancy Dawn Cosgray, et al.</u></b>			"at least 1/8th per WV Code 22-6-8"	
101595000	Nancy Dawn Cosgray, a single woman Antero Resources Corporation	4 ac of 173.77554 ac	Antero Resources Corporation EQT Production Company		OG 206A/905 OG 231A/59
	<b><u>Master Mineral Holdings I, LP, et al.</u></b>			"at least 1/8th per WV Code 22-6-8"	

RECEIVED  
 Office Of Oil and Gas  
 DEC 30 2024  
 WV Department of  
 Environmental Protection

4710303701

105334020

Jack David Cosgray and Linda Cosgray, his wife  
Drilling Appalachian Corporation  
Grenadier Energy Partners, LLC  
Drilling Appalachian Corporation  
Grenadier Energy Partners, LLC  
Drilling Appalachian Corporation  
Statoil USA Onshore Properties Inc.

29.23 ac of  
376.53

Drilling Appalachian Corporation  
Grenadier Energy Partners, LLC  
Statoil USA Onshore Properties Inc.  
Statoil USA Onshore Properties Inc.  
Statoil USA Onshore Properties Inc.  
Statoil USA Onshore Properties Inc.  
EQT Production Company

OG 106A/530  
OG 108A/762  
OG 138A/1  
OG 138A/54  
OG 153A/695  
OG 153A/640  
OG 175A/707

RECEIVED  
Office Of Oil and Gas  
DEC 30 2024  
WV Department of  
Environmental Protection

47 10 303701



December 11, 2024

Mr. Taylor Brewer  
West Virginia Department of Environmental Protection  
Office of Oil and Gas  
601 57th Street SE  
Charleston, WV 25304

Re: Hallibu 1H 6A1 Addendum

Dear Mr. Brewer,

This letter and supporting documentation serve as EQT Production Company's addendum to the WW-6A1 form associated with this well. The lease included on this addendum is a lease in which EQT "claims the right to extract, produce or market the oil or gas", but does not propose to encounter the lease with the proposed wellbore. EQT would like to report this lease as part of our Well Work Permit Application, as it is located within 50' of our proposed permitted wellbore.

If EQT does encounter this lease, an application for a permit modification will be filed with the West Virginia DEP, Office of Oil and Gas.

If you have any questions, please do not hesitate to contact me at 724-746-9073.

Sincerely,

A handwritten signature in blue ink, appearing to read 'J. Zavatchan'.

John Zavatchan  
Project Specialist - Permitting

Enc.

RECEIVED  
Office Of Oil and Gas  
DEC 30 2024  
WV Department of  
Environmental Protection

01/31/2025



**Hallibu 1H**  
**EQT Production Company**  
**"Lease No. 271397001 Adendum"**

RECEIVED  
 Office Of Oil and Gas  
 DEC 30 2024  
 WV Department of  
 Environmental Protection

Lease No.  
 105334020

Lease No.  
 119077000

Proposed Well Bore

10.51'



Scale: 1 Inch = 10 Feet



4710303701

Lease No.  
 271397001



Birch River Office  
 Phone: (304) 649-8606  
 Fax: (304) 649-8608

237 Birch River Road  
 Birch River, WV 26610  
 www.alleghenysurveys.com

PARTY CHIEF: NA

RESEARCH: NA

SURVEYED: NA

FIELD CREW: NA

DRAWING NO: 1H Adendum  
 Lease 271397001.dwg

PROJECT NO: 58-34-C-22

PREPARED: November 26, 2024

DRAWN BY: Tim Rutledge

Sheet 1 of 1

WW-6A1 attachment

Operator's Well No.

Hallibu 1H Addendum

Lease No.	Grantor, Lessor, etc.	Acres	Grantee, Lessee, etc.	Royalty	Book/Page
	<u>Patricia C. Spangler, et al.</u>			"at least 1/8th per WV Code 22-6-8"	
<u>271397001</u>	Patricia C. Spangler, a widow	4.318 ac	EQT Production Company		Memorandum of Oil and Gas Lease dated November 19, 2024

RECEIVED  
Office Of Oil and Gas  
DEC 30 2024  
WV Department of  
Environmental Protection

4710303701



47 10 303701

EQT PRODUCTION COMPANY  
400 Woodcliff Drive | Canonsburg, PA 15317

December 11, 2024

Mr. Taylor Brewer  
West Virginia Department of Environmental Protection  
Office of Oil and Gas  
601 57th Street SE  
Charleston, WV 25304

Re: Hallibu 1H Gas Well  
Clay District, Wetzel County, WV

Dear Mr. Brewer,

EQT Production Company is applying for a new well work permit for the well referenced above. Upon information and belief, the Operator's lease and/ or other real property rights permit it to conduct drilling operations for the subject well in the location shown on the plat, including under any public roads that the well lateral crosses.

Sincerely,

John Zavatchan  
Project Specialist - Permitting

RECEIVED  
Office Of Oil and Gas

DEC 30 2024

WV Department of  
Environmental Protection

01/31/2025



**Horizontal Natural Gas Well Work Permit  
Application Notice By Publication**

**Notice is hereby given:**

Pursuant to West Virginia Code 22-6A-10(e) prior to filing an application for a permit for a horizontal well the applicant shall publish in the county in which the well is located or is proposed to be located a Class II legal advertisement.

**Paper:** Wetzel Chronicle

**Public Notice Date:** 11/27/2024, 12/4/2024

The following applicant intends to apply for a horizontal natural well work permit which disturbs three acres or more of surface excluding pipelines, gathering lines and roads or utilizes more than two hundred ten thousand gallons of water in any thirty day period.

**Applicant:** EQT Production Company **Well Number:** Hallibu 1H

**Address:** 400 Woodcliff Drive  
Canonsburg, PA 15317

**Business Conducted:** Natural gas production.

**Location -**

State: West Virginia County: Wetzel  
District: Clay Quadrange: Littleton  
UTM Coordinate NAD83 Northing: 4,390,113.725  
UTM coordinate NAD83 Easting: 542,157.114  
Watershed: Shriver Run of Long Drain

RECEIVED  
Office Of Oil and Gas

DEC 30 2024

WV Department of  
Environmental Protection

**Coordinate Conversion:**

To convert the coordinates above into longitude and latitude, visit: [http://tagis.dep.wv.gov/convert/llutm\\_conus.php](http://tagis.dep.wv.gov/convert/llutm_conus.php)

**Electronic notification:**

To receive an email when applications have been received or issued by the Office of Oil and Gas, visit <http://www.dep.wv.gov/insidedep/Pages/DEPMailingLists.aspx> to sign up.

**Reviewing Applications:**

Copies of the proposed permit application may be reviewed at the WV Department of Environmental Protection headquarters, located at 601 57<sup>th</sup> Street, SE Charleston, WV 25304 (304-926-0450). Full copies or scans of the proposed permit application will cost \$15, whether mailed or obtained at DEP headquarters. Copies may be requested by calling the office or by sending an email to [DEP.comments@wv.gov](mailto:DEP.comments@wv.gov).

**Submitting Comments:**

Comments may be submitted online at <https://apps.dep.wv.gov/oog/comments/comments.cfm>, or by letter to Permit Review, Office of Oil and Gas, 601 57<sup>th</sup> Street, SE Charleston, WV 25304. Please reference the county, well number, and operator when using this option.

Regardless of format for comment submissions, they must be received no later than thirty days after the permit application is received by the Office of Oil and Gas.

For information related to horizontal drilling visit: [www.dep.wv.gov/oil-and-gas/pages/default.aspx](http://www.dep.wv.gov/oil-and-gas/pages/default.aspx)

STATE OF WEST VIRGINIA  
DEPARTMENT OF ENVIRONMENTAL PROTECTION, OFFICE OF OIL AND GAS  
NOTICE CERTIFICATION

Date of Notice Certification: 12/26/2024

API No. 47- \_\_\_\_\_  
Operator's Well No. 1H  
Well Pad Name: Hallibu

**Notice has been given:**

Pursuant to the provisions in West Virginia Code § 22-6A, the Operator has provided the required parties with the Notice Forms listed below for the tract of land as follows:

State:	<u>West Virginia</u>	UTM NAD 83	Easting:	<u>542,157.114</u>
County:	<u>Wetzel</u>		Northing:	<u>4,390,113.725</u>
District:	<u>Clay</u>	Public Road Access:		<u>CR 7/17</u>
Quadrangle:	<u>Littleton</u>	Generally used farm name:		<u>Hallibu</u>
Watershed:	<u>Shriver Run of Long Drain</u>			

Pursuant to West Virginia Code § 22-6A-7(b), every permit application filed under this section shall be on a form as may be prescribed by the secretary, shall be verified and shall contain the following information: (14) A certification from the operator that (i) it has provided the owners of the surface described in subdivisions (1), (2) and (4), subsection (b), section ten of this article, the information required by subsections (b) and (c), section sixteen of this article; (ii) that the requirement was deemed satisfied as a result of giving the surface owner notice of entry to survey pursuant to subsection (a), section ten of this article six-a; or (iii) the notice requirements of subsection (b), section sixteen of this article were waived in writing by the surface owner; and Pursuant to West Virginia Code § 22-6A-11(b), the applicant shall tender proof of and certify to the secretary that the notice requirements of section ten of this article have been completed by the applicant.

Pursuant to West Virginia Code § 22-6A, the Operator has attached proof to this Notice Certification that the Operator has properly served the required parties with the following:

\*PLEASE CHECK ALL THAT APPLY

- 1. NOTICE OF SEISMIC ACTIVITY or  NOTICE NOT REQUIRED BECAUSE NO SEISMIC ACTIVITY WAS CONDUCTED
- 2. NOTICE OF ENTRY FOR PLAT SURVEY or  NO PLAT SURVEY WAS CONDUCTED
- 3. NOTICE OF INTENT TO DRILL or  NOTICE NOT REQUIRED BECAUSE NOTICE OF ENTRY FOR PLAT SURVEY WAS CONDUCTED or  WRITTEN WAIVER BY SURFACE OWNER (PLEASE ATTACH)
- 4. NOTICE OF PLANNED OPERATION
- 5. PUBLIC NOTICE
- 6. NOTICE OF APPLICATION

RECEIVED  
Office Of Oil and Gas  
DEC 30 2024  
WV Department of  
Environmental Protection

**OOG OFFICE USE ONLY**

- RECEIVED/  
NOT REQUIRED
- RECEIVED
- RECEIVED/  
NOT REQUIRED
- RECEIVED
- RECEIVED
- RECEIVED

**Required Attachments:**

The Operator shall attach to this Notice Certification Form all Notice Forms and Certifications of Notice that have been provided to the required parties and/or any associated written waivers. For the Public Notice, the operator shall attach a copy of the Class II Legal Advertisement with publication date verification or the associated Affidavit of Publication. The attached Notice Forms and Certifications of Notice shall serve as proof that the required parties have been noticed as required under West Virginia Code § 22-6A. Pursuant to West Virginia Code § 22-6A-11(b), the Certification of Notice to the person may be made by affidavit of personal service, the return receipt card or other postal receipt for certified mailing.




47 10 303701

**Certification of Notice is hereby given:**

THEREFORE, I John Zavatchan, have read and understand the notice requirements within West Virginia Code § 22-6A. I certify that as required under West Virginia Code § 22-6A, I have served the attached copies of the Notice Forms, identified above, to the required parties through personal service, by registered mail or by any method of delivery that requires a receipt or signature confirmation. I certify under penalty of law that I have personally examined and am familiar with the information submitted in this Notice Certification and all attachments, and that based on my inquiry of those individuals immediately responsible for obtaining the information, I believe that the information is true, accurate and complete. I am aware that there are significant penalties for submitting false information, including the possibility of fine and imprisonment.

Well Operator: EQT Production Company  
By: John Zavatchan  
Its: Regional Manager - Permitting  
Telephone: 412-584-3132

Address: 400 Woodcliff Drive  
Canonsburg, PA 15317  
Facsimile: 412-395-2974  
Email: jzavatchan@eqt.com



Subscribed and sworn before me this 18<sup>th</sup> day of December, 2024.

Rebecca Shrum Notary Public

My Commission Expires March 9, 2028

**Oil and Gas Privacy Notice:**

The Office of Oil and Gas processes your personal information, such as name, address and telephone number, as part of our regulatory duties. Your personal information may be disclosed to other State agencies or third parties in the normal course of business or as needed to comply with statutory or regulatory requirements, including Freedom of Information Act requests. Our office will appropriately secure your personal information. If you have any questions about our use or your personal information, please contact DEP's Chief Privacy Officer at [depprivacyofficer@wv.gov](mailto:depprivacyofficer@wv.gov).

RECEIVED  
Office Of Oil and Gas

DEC 30 2024

WV Department of  
Environmental Protection

01/31/2025



STATE OF WEST VIRGINIA  
DEPARTMENT OF ENVIRONMENTAL PROTECTION, OFFICE OF OIL AND GAS  
NOTICE OF APPLICATION

**Notice Time Requirement:** notice shall be provided no later than the **filing date of permit application.**

**Date of Notice:** 12/20/24 **Date Permit Application Filed:** 12/20/24

**Notice of:**

- PERMIT FOR ANY WELL WORK
- CERTIFICATE OF APPROVAL FOR THE CONSTRUCTION OF AN IMPOUNDMENT OR PIT

**Delivery method pursuant to West Virginia Code § 22-6A-10(b)**

- PERSONAL SERVICE
- REGISTERED MAIL
- METHOD OF DELIVERY THAT REQUIRES A RECEIPT OR SIGNATURE CONFIRMATION

Pursuant to W. Va. Code § 22-6A-10(b) no later than the filing date of the application, the applicant for a permit for any well work or for a certificate of approval for the construction of an impoundment or pit as required by this article shall deliver, by personal service or by registered mail or by any method of delivery that requires a receipt or signature confirmation, copies of the application, the erosion and sediment control plan required by section seven of this article, and the well plat to each of the following persons: (1) The owners of record of the surface of the tract on which the well is or is proposed to be located; (2) The owners of record of the surface tract or tracts overlying the oil and gas leasehold being developed by the proposed well work, if the surface tract is to be used for roads or other land disturbance as described in the erosion and sediment control plan submitted pursuant to subsection (c), section seven of this article; (3) The coal owner, operator or lessee, in the event the tract of land on which the well proposed to be drilled is located [sic] is known to be underlain by one or more coal seams; (4) The owners of record of the surface tract or tracts overlying the oil and gas leasehold being developed by the proposed well work, if the surface tract is to be used for the placement, construction, enlargement, alteration, repair, removal or abandonment of any impoundment or pit as described in section nine of this article; (5) Any surface owner or water purveyor who is known to the applicant to have a water well, spring or water supply source located within one thousand five hundred feet of the center of the well pad which is used to provide water for consumption by humans or domestic animals; and (6) The operator of any natural gas storage field within which the proposed well work activity is to take place. (c)(1) If more than three tenants in common or other co-owners of interests described in subsection (b) of this section hold interests in the lands, the applicant may serve the documents required upon the person described in the records of the sheriff required to be maintained pursuant to section eight, article one, chapter eleven-a of this code. (2) Notwithstanding any provision of this article to the contrary, notice to a lien holder is not notice to a landowner, unless the lien holder is the landowner. W. Va. Code R. § 35-8-5.7.a requires, in part, that the operator shall also provide the Well Site Safety Plan ("WSSP") to the surface owner and any water purveyor or surface owner subject to notice and water testing as provided in section 15 of this rule.

Application Notice  WSSP Notice  E&S Plan Notice  Well Plat Notice is hereby provided to:

SURFACE OWNER(s)

Name: See Attached List

Address: \_\_\_\_\_

Name: \_\_\_\_\_

Address: \_\_\_\_\_

SURFACE OWNER(s) (Road and/or Other Disturbance)

Name: See Attached List

Address: \_\_\_\_\_

Name: \_\_\_\_\_

Address: \_\_\_\_\_

SURFACE OWNER(s) (Impoundments or Pits)

Name: \_\_\_\_\_

Address: \_\_\_\_\_

COAL OWNER OR LESSEE

Name: See Attached List

Address: \_\_\_\_\_

COAL OPERATOR

Name: \_\_\_\_\_

Address: \_\_\_\_\_

SURFACE OWNER OF WATER WELL AND/OR WATER PURVEYOR(s)

Name: See Attached List

Address: \_\_\_\_\_

OPERATOR OF ANY NATURAL GAS STORAGE FIELD

Name: \_\_\_\_\_

Address: \_\_\_\_\_

\*Please attach additional forms if necessary

RECEIVED  
Office Of Oil and Gas

DEC 30 2024

WV Department of  
Environmental Protection

01/31/2025



DEC 30 2024

**Notice is hereby given:**

Pursuant to West Virginia Code § 22-6A-10(b), notice is hereby given that the undersigned well operator has applied for a permit for well work or for a certificate of approval for the construction of an impoundment or pit.

**This Notice Shall Include:**

Pursuant to W. Va. Code § 22-6A-10(b), this notice shall include: (1) copies of the application; (2) the erosion and sediment control plan required by section seven of this article; and (3) the well plat.

Pursuant to W. Va. Code § 22-6A-10(f), this notice shall include: (1) a statement of the time limits for filing written comments; (2) who may file written comments; (3) the name and address of the secretary for the purpose of filing the comments and obtaining additional information; and (4) a statement that the persons may request, at the time of submitting written comments, notice of the permit decision and a list of persons qualified to test water.

Pursuant to W. Va. Code R. § 35-8-5.7.a, the operator shall provide the Well Site Safety Plan to the surface owner and any water purveyor or surface owner subject to notice and water testing as provided in section 15 of this rule.

Pursuant to W. Va. Code R. § 35-8-15.2.c, this notice shall: (1) contain a statement of the surface owner's and water purveyor's right to request sampling and analysis; (2) advise the surface owner and water purveyor of the rebuttable presumption for contamination or deprivation of a fresh water source or supply; advise the surface owner and water purveyor that refusal to allow the operator to conduct a pre-drilling water well test constitutes a method to rebut the presumption of liability; (3) advise the surface owner and water purveyor of his or her independent right to sample and analyze any water supply at his or her own expense; advise the surface owner and water purveyor whether or not the operator will utilize an independent laboratory to analyze any sample; and (4) advise the surface owner and or water purveyor that he or she can obtain from the Chief a list of water testing laboratories in the subject area capable of and qualified to test water supplies in accordance with standard acceptable methods.

Additional information related to horizontal drilling may be obtained from the Secretary, at the WV Department of Environmental Protection headquarters, located at 601 57<sup>th</sup> Street, SE, Charleston, WV 25304 (304-926-0450) or by visiting [www.dep.wv.gov/oil-and-gas/pages/default.aspx](http://www.dep.wv.gov/oil-and-gas/pages/default.aspx).

**Well Location Restrictions**

Pursuant to W. Va. Code § 22-6A-12, Wells may not be drilled within two hundred fifty feet measured horizontally from any existing water well or developed spring used for human or domestic animal consumption. The center of well pads may not be located within six hundred twenty-five feet of an occupied dwelling structure, or a building two thousand five hundred square feet or larger used to house or shelter dairy cattle or poultry husbandry. This limitation is applicable to those wells, developed springs, dwellings or agricultural buildings that existed on the date a notice to the surface owner of planned entry for surveying or staking as provided in section ten of this article or a notice of intent to drill a horizontal well as provided in subsection (b), section sixteen of this article was provided, whichever occurs first, and to any dwelling under construction prior to that date. This limitation may be waived by written consent of the surface owner transmitted to the department and recorded in the real property records maintained by the clerk of the county commission for the county in which such property is located. Furthermore, the well operator may be granted a variance by the secretary from these distance restrictions upon submission of a plan which identifies the sufficient measures, facilities or practices to be employed during well site construction, drilling and operations. The variance, if granted, shall include terms and conditions the department requires to ensure the safety and protection of affected persons and property. The terms and conditions may include insurance, bonding and indemnification, as well as technical requirements. (b) No well pad may be prepared or well drilled within one hundred feet measured horizontally from any perennial stream, natural or artificial lake, pond or reservoir, or a wetland, or within three hundred feet of a naturally reproducing trout stream. No well pad may be located within one thousand feet of a surface or ground water intake of a public water supply. The distance from the public water supply as identified by the department shall be measured as follows: (1) For a surface water intake on a lake or reservoir, the distance shall be measured from the boundary of the lake or reservoir. (2) For a surface water intake on a flowing stream, the distance shall be measured from a semicircular radius extending upstream of the surface water intake. (3) For a groundwater source, the distance shall be measured from the wellhead or spring. The department may, in its discretion, waive these distance restrictions upon submission of a plan identifying sufficient measures, facilities or practices to be employed during well site construction, drilling and operations to protect the waters of the state. A waiver, if granted, shall impose any permit conditions as the secretary considers necessary. (c) Notwithstanding the foregoing provisions of this section, nothing contained in this section prevents an operator from conducting the activities permitted or authorized by a Clean Water Act Section 404 permit or other approval from the United States Army Corps of Engineers within any waters of the state or within the restricted areas referenced in this section. (d) The well location restrictions set forth in this section shall not apply to any well on a multiple well pad if at least one of the wells was permitted prior to the effective date of this article. (e) The secretary shall, by December 31, 2012, report to the Legislature on the noise, light, dust and volatile organic compounds generated by the drilling of horizontal wells as they relate to the well location restrictions regarding occupied dwelling structures pursuant to this section. Upon a finding, if any, by the secretary that the well location restrictions regarding occupied dwelling structures are inadequate or otherwise require alteration to address the items



examined in the study required by this subsection, the secretary shall have the authority to propose for promulgation legislative rules establishing guidelines and procedures regarding reasonable levels of noise, light, dust and volatile organic compounds relating to drilling horizontal wells, including reasonable means of mitigating such factors, if necessary.

**Water Well Testing:**

Pursuant to West Virginia Code § 22-6A-10(d), notification shall be made, with respect to surface landowners identified in subsection (b) or water purveyors identified in subdivision (5), subsection (b) of this section, of the opportunity for testing their water well. The operator shall provide an analysis to such surface landowner or water purveyor at their request.

**Water Testing Laboratories:**

Pursuant to West Virginia Code § 22-6A-10(i), persons entitled to notice pursuant to subsection (b) of this section may contact the department to ascertain the names and locations of water testing laboratories in the subject area capable and qualified to test water supplies in accordance with standard accepted methods. In compiling that list of names the department shall consult with the state Bureau for Public Health and local health departments. A surface owner and water purveyor has an independent right to sample and analyze any water supply at his or her own expense. The laboratory utilized by the operator shall be approved by the agency as being certified and capable of performing sample analyses in accordance with this section.

**Rebuttable Presumption for Contamination or Deprivation of a Fresh Water Source or Supply:**

W. Va. Code § 22-6A-18 requires that (b) unless rebutted by one of the defenses established in subsection (c) of this section, in any action for contamination or deprivation of a fresh water source or supply within one thousand five hundred feet of the center of the well pad for horizontal well, there is a rebuttable presumption that the drilling and the oil or gas well or either was the proximate cause of the contamination or deprivation of the fresh water source or supply. (c) In order to rebut the presumption of liability established in subsection (b) of this section, the operator must prove by a preponderance of the evidence one of the following defenses: (1) The pollution existed prior to the drilling or alteration activity as determined by a predrilling or prealteration water well test. (2) The landowner or water purveyor refused to allow the operator access to the property to conduct a predrilling or prealteration water well test. (3) The water supply is not within one thousand five hundred feet of the well. (4) The pollution occurred more than six months after completion of drilling or alteration activities. (5) The pollution occurred as the result of some cause other than the drilling or alteration activity. (d) Any operator electing to preserve its defenses under subdivision (1), subsection (c) of this section shall retain the services of an independent certified laboratory to conduct the predrilling or prealteration water well test. A copy of the results of the test shall be submitted to the department and the surface owner or water purveyor in a manner prescribed by the secretary. (e) Any operator shall replace the water supply of an owner of interest in real property who obtains all or part of that owner's supply of water for domestic, agricultural, industrial or other legitimate use from an underground or surface source with a comparable water supply where the secretary determines that the water supply has been affected by contamination, diminution or interruption proximately caused by the oil or gas operation, unless waived in writing by that owner. (f) The secretary may order the operator conducting the oil or gas operation to: (1) Provide an emergency drinking water supply within twenty-four hours; (2) Provide temporary water supply within seventy-two hours; (3) Within thirty days begin activities to establish a permanent water supply or submit a proposal to the secretary outlining the measures and timetables to be used in establishing a permanent supply. The total time in providing a permanent water supply may not exceed two years. If the operator demonstrates that providing a permanent replacement water supply cannot be completed within two years, the secretary may extend the time frame on case-by-case basis; and (4) Pay all reasonable costs incurred by the real property owner in securing a water supply. (g) A person as described in subsection (b) of this section aggrieved under the provisions of subsections (b), (e) or (f) of this section may seek relief in court... (i) Notwithstanding the denial of the operator of responsibility for the damage to the real property owner's water supply or the status of any appeal on determination of liability for the damage to the real property owner's water supply, the operator may not discontinue providing the required water service until authorized to do so by the secretary or a court of competent jurisdiction.

**Written Comment:**

Pursuant to West Virginia Code § 22-6A-11(a), all persons described in subsection (b), section ten of this article may file written comments with the secretary as to the location or construction of the applicant's proposed well work within thirty days after the application is filed with the secretary. All persons described in West Virginia Code § 22-6A-10(b) may file written comments as to the location or construction of the applicant's proposed well work to the Secretary at:

Chief, Office of Oil and Gas  
Department of Environmental Protection  
601 57<sup>th</sup> St. SE  
Charleston, WV 25304  
(304) 926-0450

RECEIVED  
Office Of Oil and Gas

DEC 30 2024

WV Department of  
Environmental Protection

Such persons may request, at the time of submitting written comments, notice of the permit decision and a list of persons qualified to test water. **NOTE: YOU ARE NOT REQUIRED TO FILE ANY COMMENT.**



**Time Limits and Methods for Filing Comments.**

The law requires these materials to be served on or before the date the operator files its Application. You have **THIRTY (30) DAYS** after the filing date to file your comments. Comments must be filed in person or received in the mail by the Chief's office by the time stated above. You may call the Chief's office to be sure of the date. Check with your postmaster to ensure adequate delivery time or to arrange special expedited handling. If you have been contacted by the well operator and you have signed a "voluntary statement of no objection" to the planned work described in these materials, then the permit may be issued at any time.

Pursuant to West Virginia Code § 22-6A-11(c)(2), Any objections of the affected coal operators and coal seam owners and lessees shall be addressed through the processes and procedures that exist under sections fifteen, seventeen and forty, article six of this chapter, as applicable and as incorporated into this article by section five of this article. The written comments filed by the parties entitled to notice under subdivisions (1), (2), (4), (5) and (6), subsection (b), section ten of this article shall be considered by the secretary in the permit issuance process, but the parties are not entitled to participate in the processes and proceedings that exist under sections fifteen, seventeen or forty, article six of this chapter, as applicable and as incorporated into this article by section five of this article.

**Comment Requirements**

Your comments must be in writing and include your name, address and telephone number, the well operator's name and well number and the approximate location of the proposed well site including district and county from the application. You may add other documents, such as sketches, maps or photographs to support your comments.

Disclaimer: All comments received will be placed on our web site <http://www.dep.wv.gov/oil-and-gas/Horizontal-Permits/Pages/default.aspx> and the applicant will automatically be forwarded an email notice that such comments have been submitted. The applicant will be expected to provide a response to comments submitted by any surface owner, water purveyor or natural gas storage operator noticed within the application.

**Permit Denial or Condition**

The Chief has the power to deny or condition a well work permit. Pursuant to West Virginia Code § 22-6A-8(d), the permit may not be issued or be conditioned, including conditions with respect to the location of the well and access roads prior to issuance if the director determines that:

- (1) The proposed well work will constitute a hazard to the safety of persons;
- (2) The plan for soil erosion and sediment control is not adequate or effective;
- (3) Damage would occur to publicly owned lands or resources; or
- (4) The proposed well work fails to protect fresh water sources or supplies.

A permit may also be denied under West Virginia Code § 22-6A-7(k), the secretary shall deny the issuance of a permit if the secretary determines that the applicant has committed a substantial violation of a previously issued permit for a horizontal well, including the applicable erosion and sediment control plan associated with the previously issued permit, or a substantial violation of one or more of the rules promulgated under this article, and in each instance has failed to abate or seek review of the violation within the time prescribed by the secretary pursuant to the provisions of subdivisions (1) and (2), subsection (a), section five of this article and the rules promulgated hereunder, which time may not be unreasonable.

Pursuant to West Virginia Code § 22-6A-10(g), any person entitled to submit written comments to the secretary pursuant to subsection (a), section eleven of this article, shall also be entitled to receive from the secretary a copy of the permit as issued or a copy of the order modifying or denying the permit if the person requests receipt of them as a part of the written comments submitted concerning the permit application. Such persons may request, at the time of submitting written comments, notice of the permit decision and a list of persons qualified to test water.

RECEIVED  
Office Of Oil and Gas

DEC 30 2024

WV Department of  
Environmental Protection

01/31/2025

WW-6A  
(8-13)

API NO: 47-10-303701  
OPERATOR WELL NO. 1H  
Well Pad Name: Hallibu

**Notice is hereby given by:**

Well Operator: EQT Production Company

Telephone: 412-584-3132

Email: jzavatchan@eqt.com




Address: 400 Woodcliff Drive

Canonsburg, PA 15317

Facsimile: 412-395-2974

**Oil and Gas Privacy Notice:**

The Office of Oil and Gas processes your personal information, such as name, address and telephone number, as part of our regulatory duties. Your personal information may be disclosed to other State agencies or third parties in the normal course of business or as needed to comply with statutory or regulatory requirements, including Freedom of Information Act requests. Our office will appropriately secure your personal information. If you have any questions about our use or your personal information, please contact DEP's Chief Privacy Officer at [deprivacyofficer@wv.gov](mailto:deprivacyofficer@wv.gov).



Subscribed and sworn before me this 18<sup>th</sup> day of December, 2024.

Rebecca Shrum Notary Public

My Commission Expires March 9, 2028

RECEIVED  
Office Of Oil and Gas

DEC 30 2024

WV Department of  
Environmental Protection

01/31/2025



STATE OF WEST VIRGINIA  
DEPARTMENT OF ENVIRONMENTAL PROTECTION, OFFICE OF OIL AND GAS  
NOTICE OF INTENT TO DRILL

Pursuant to W. Va. Code § 22-6A-16(b), the Notice of Intent to Drill is only required if the notice requirements of W. Va. Code § 22-6A-10(a) have NOT been met or if the Notice of Intent to Drill requirement has NOT been waived in writing by the surface owner.

**Notice Time Requirement:** Notice shall be provided at least TEN (10) days prior to filing a permit application.

**Date of Notice:** N/A - waiver **Date Permit Application Filed:** 12/26/2024

RECEIVED  
Office Of Oil and Gas

DEC 30 2024

WV Department of  
Environmental Protection

**Delivery method pursuant to West Virginia Code § 22-6A-16(b)**

- HAND DELIVERY
- CERTIFIED MAIL RETURN RECEIPT REQUESTED

Pursuant to W. Va. Code § 22-6A-16(b), at least ten days prior to filing a permit application, an operator shall, by certified mail return receipt requested or hand delivery, give the surface owner notice of its intent to enter upon the surface owner's land for the purpose of drilling a horizontal well: *Provided*, That notice given pursuant to subsection (a), section ten of this article satisfies the requirements of this subsection as of the date the notice was provided to the surface owner: *Provided, however*, That the notice requirements of this subsection may be waived in writing by the surface owner. The notice, if required, shall include the name, address, telephone number, and if available, facsimile number and electronic mail address of the operator and the operator's authorized representative.

**Notice is hereby provided to the SURFACE OWNER(s):**

Name: EQT Production Company  
Address: 625 Liberty Ave, Suite 1700  
Pittsburgh, PA 15222

Name: \_\_\_\_\_  
Address: \_\_\_\_\_

**Notice is hereby given:**

Pursuant to West Virginia Code § 22-6A-16(b), notice is hereby given that the undersigned well operator has an intent to enter upon the surface owner's land for the purpose of drilling a horizontal well on the tract of land as follows:

State: West Virginia  
County: Wetzel  
District: Clay  
Quadrangle: Littleton  
Watershed: Shriver Run of Long Drain

UTM NAD 83 Easting: 542,157.114  
Northing: 4,390,113.725  
Public Road Access: CR 7/17  
Generally used farm name: Hallibu

**This Notice Shall Include:**

Pursuant to West Virginia Code § 22-6A-16(b), this notice shall include the name, address, telephone number, and if available, facsimile number and electronic mail address of the operator and the operator's authorized representative. Additional information related to horizontal drilling may be obtained from the Secretary, at the WV Department of Environmental Protection headquarters, located at 601 57<sup>th</sup> Street, SE, Charleston, WV 25304 (304-926-0450) or by visiting [www.dep.wv.gov/oil-and-gas/pages/default.aspx](http://www.dep.wv.gov/oil-and-gas/pages/default.aspx).

**Notice is hereby given by:**

Well Operator: EQT Production Company  
Address: 400 Woodcliff Drive  
Canonsburg, PA 15317  
Telephone: 412-584-3132  
Email: jzavatchan@eqt.com  
Facsimile: 412-395-2974

Authorized Representative: John Zavatchan  
Address: 400 Woodcliff Drive  
Canonsburg, PA 15317  
Telephone: 412-584-3132  
Email: jzavatchan@eqt.com  
Facsimile: 412-395-2974

**Oil and Gas Privacy Notice:**

The Office of Oil and Gas processes your personal information, such as name, address and telephone number, as part of our regulatory duties. Your personal information may be disclosed to other State agencies or third parties in the normal course of business or as needed to comply with statutory or regulatory requirements, including Freedom of Information Act requests. Our office will appropriately secure your personal information. If you have any questions about our use or your personal information, please contact DEP's Chief Privacy Officer at [depprivacyofficer@wv.gov](mailto:depprivacyofficer@wv.gov).



STATE OF WEST VIRGINIA  
DEPARTMENT OF ENVIRONMENTAL PROTECTION, OFFICE OF OIL AND GAS  
NOTICE OF INTENT TO DRILL

**WAIVER**

Pursuant to W. Va. Code § 22-6A-16(b), at least ten days prior to filing a permit application, an operator shall, by certified mail return receipt requested or hand delivery, give the surface owner notice of its intent to enter upon the surface owner's land for the purpose of drilling a horizontal well: *Provided*, That notice given pursuant to subsection (a), section ten of this article satisfies the requirements of this subsection as of the date the notice was provided to the surface owner: *Provided, however*, That the notice requirements of this subsection may be waived in writing by the surface owner. The notice, if required, shall include the name, address, telephone number, and if available, facsimile number and electronic mail address of the operator and the operator's authorized representative.

**Surface Owner Waiver:**

I, John Zavatchan, hereby state that I have read the notice provisions listed above and hereby waive the notice requirements under West Virginia Code § 22-6A-16(b) for the tract of land as follows:

State:	<u>West Virginia</u>	UTM NAD 83	Easting:	<u>542,157.114</u>
County:	<u>Wetzel</u>		Northing:	<u>4,390,113.725</u>
District:	<u>Clay</u>	Public Road Access:		<u>CR 7/17</u>
Quadrangle:	<u>Littleton</u>	Generally used farm name:		<u>Hallibu</u>
Watershed:	<u>Shriver Run of Long Drain</u>			

Name: EQT Production Company  
Address: 625 Liberty Ave, Suite 1700  
Pittsburgh, PA 15222

Signature:   
Date: 12/06/2024

**Oil and Gas Privacy Notice:**

The Office of Oil and Gas processes your personal information, such as name, address and telephone number, as part of our regulatory duties. Your personal information may be disclosed to other State agencies or third parties in the normal course of business or as needed to comply with statutory or regulatory requirements, including Freedom of Information Act requests. Our office will appropriately secure your personal information. If you have any questions about our use or your personal information, please contact DEP's Chief Privacy Officer at [depprivacyofficer@wv.gov](mailto:depprivacyofficer@wv.gov).

RECEIVED  
Office Of Oil and Gas  
DEC 30 2024  
WV Department of  
Environmental Protection

STATE OF WEST VIRGINIA  
DEPARTMENT OF ENVIRONMENTAL PROTECTION, OFFICE OF OIL AND GAS  
NOTICE OF PLANNED OPERATION

Notice Time Requirement: notice shall be provided no later than the filing date of permit application.

Date of Notice: 12/20/24 Date Permit Application Filed: 12/16/2024

RECEIVED  
Office Of Oil and Gas

DEC 30 2024

WV Department of  
Environmental Protection

Delivery method pursuant to West Virginia Code § 22-6A-16(c)

- CERTIFIED MAIL RETURN RECEIPT REQUESTED
- HAND DELIVERY

Pursuant to W. Va. Code § 22-6A-16(c), no later than the date for filing the permit application, an operator shall, by certified mail return receipt requested or hand delivery, give the surface owner whose land will be used for the drilling of a horizontal well notice of the planned operation. The notice required by this subsection shall include: (1) A copy of this code section; (2) The information required to be provided by subsection (b), section ten of this article to a surface owner whose land will be used in conjunction with the drilling of a horizontal well; and (3) A proposed surface use and compensation agreement containing an offer of compensation for damages to the surface affected by oil and gas operations to the extent the damages are compensable under article six-b of this chapter. (d) The notices required by this section shall be given to the surface owner at the address listed in the records of the sheriff at the time of notice.

**Notice is hereby provided to the SURFACE OWNER(s)**

(at the address listed in the records of the sheriff at the time of notice):

Name: EQT Production Company  
Address: 625 Liberty Ave, Suite 1700  
Pittsburgh, PA 15222

Name: \_\_\_\_\_  
Address: \_\_\_\_\_

**Notice is hereby given:**

Pursuant to West Virginia Code § 22-6A-16(c), notice is hereby given that the undersigned well operator has developed a planned operation on the surface owner's land for the purpose of drilling a horizontal well on the tract of land as follows:

State: West Virginia  
County: Wetzel  
District: Clay  
Quadrangle: Littleton  
Watershed: Shriver Run of Long Drain

UTM NAD 83 Easting: 542,157.114  
Northing: 4,390,113.725  
Public Road Access: CR 7/17  
Generally used farm name: Hallibu

**This Notice Shall Include:**

Pursuant to West Virginia Code § 22-6A-16(c), this notice shall include: (1) A copy of this code section; (2) The information required to be provided by **W. Va. Code § 22-6A-10(b)** to a surface owner whose land will be used in conjunction with the drilling of a horizontal well; and (3) A proposed surface use and compensation agreement containing an offer of compensation for damages to the surface affected by oil and gas operations to the extent the damages are compensable under article six-b of this chapter. Additional information related to horizontal drilling may be obtained from the Secretary, at the WV Department of Environmental Protection headquarters, located at 601 57<sup>th</sup> Street, SE, Charleston, WV 25304 (304-926-0450) or by visiting [www.dep.wv.gov/oil-and-gas/pages/default.aspx](http://www.dep.wv.gov/oil-and-gas/pages/default.aspx).

Well Operator: EQT Production Company  
Telephone: 412-584-3132  
Email: jzavalchan@eqt.com

Address: 400 Woodcliff Drive  
Canonsburg, PA 15317  
Facsimile: 412-395-2974

**Oil and Gas Privacy Notice:**

The Office of Oil and Gas processes your personal information, such as name, address and telephone number, as part of our regulatory duties. Your personal information may be disclosed to other State agencies or third parties in the normal course of business or as needed to comply with statutory or regulatory requirements, including Freedom of Information Act requests. Our office will appropriately secure your personal information. If you have any questions about our use or your personal information, please contact DEP's Chief Privacy Officer at [depprivacyofficer@wv.gov](mailto:depprivacyofficer@wv.gov).



STATE OF WEST VIRGINIA  
DEPARTMENT OF ENVIRONMENTAL PROTECTION, OFFICE OF OIL AND GAS  
**VOLUNTARY STATEMENT OF NO OBJECTION**

**Instructions to Persons Named on Page WW-6A**

The well operator named on page WW-6A is applying for a permit from the State of West Virginia to conduct oil or gas well work. Well work permits are valid for twenty-four (24) months. Please contact the listed well operator and the Office of Oil and Gas if you do not own any interest in the listed surface tract.

**Comment and Waiver Provisions**

Pursuant to West Virginia Code § 22-6A-11(a), all persons described in subsection (b), section ten of this article may file written comments with the secretary as to the location or construction of the applicant's proposed well work within thirty days after the application is filed with the secretary.


Pursuant to West Virginia Code § 22-6A-8(b) No permit may be issued less than thirty days after the filing date of the application for any well work except plugging or replugging; and no permit for plugging or replugging may be issued less than five days after the filing date of the application except a permit for plugging or replugging a dry hole: *Provided*, That if the applicant certifies that all persons entitled to notice of the application under the provisions of subsection (b), section ten of this article have been served in person or by certified mail, return receipt requested, with a copy of the well work application, including the erosion and sediment control plan, if required, and the well plat, and further files written statements of no objection by all such persons, the secretary may issue the well work permit at any time.

**VOLUNTARY STATEMENT OF NO OBJECTION**

I, John Zavatchan, hereby state that I have read the Instructions to Persons Named on Page WW-6A and the associated provisions listed above, and that I have received copies of a Notice of Application, an Application for a Well Work Permit on Form WW-6A and attachments consisting of pages one (1) through \_\_\_\_\_, including the erosion and sediment control plan, if required, and the well plat, all for proposed well work on the tract of land as follows:

State:	<u>West Virginia</u>	UTM NAD 83	Easting:	<u>542,157.114</u>
County:	<u>Wetzel</u>		Northing:	<u>4,390,113.725</u>
District:	<u>Clay</u>	Public Road Access:		<u>CR 7/17</u>
Quadrangle:	<u>Littleton</u>	Generally used farm name:		<u>Hallibu</u>
Watershed:	<u>Shriver Run of Long Drain</u>			

I further state that I have no objection to the planned work described in these materials, and I have no objection to a permit being issued on those materials.

<p>*Please check the box that applies</p> <p><input checked="" type="checkbox"/> SURFACE OWNER</p> <p><input checked="" type="checkbox"/> SURFACE OWNER (Road and/or Other Disturbance)</p> <p><input type="checkbox"/> SURFACE OWNER (Impoundments/Pits)</p> <p><input type="checkbox"/> COAL OWNER OR LESSEE</p> <p><input type="checkbox"/> COAL OPERATOR</p> <p><input type="checkbox"/> WATER PURVEYOR</p> <p><input type="checkbox"/> OPERATOR OF ANY NATURAL GAS STORAGE FIELD</p>	<p>RECEIVED Office Of Oil and Gas DEC 30 2024 WV Department of Environmental Protection</p>	<p><b>FOR EXECUTION BY A NATURAL PERSON</b></p> <p>Signature: _____</p> <p>Print Name: _____</p> <p>Date: _____</p> <p><b>FOR EXECUTION BY A CORPORATION, ETC.</b></p> <p>Company: <u>EQT Production Company</u></p> <p>By: <u>John Zavatchan</u></p> <p>Its: <u>Regional Manager - Permitting</u></p> <p>Signature: </p> <p>Date: <u>12/06/2024</u></p>
---	---	--

**Oil and Gas Privacy Notice:**  
The Office of Oil and Gas processes your personal information, such as name, address and telephone number, as part of our regulatory duties. Your personal information may be disclosed to other State agencies or third parties in the normal course of business or as needed to comply with statutory or regulatory requirements, including Freedom of Information Act requests. Our office will appropriately secure your personal information. If you have any questions about our use or your personal information, please contact DEP's Chief Privacy Officer at [depprivacyofficer@wv.gov](mailto:depprivacyofficer@wv.gov).

01/31/2025





47 10 303701

WEST VIRGINIA DEPARTMENT OF TRANSPORTATION  
**Division of Highways**

Office of the District Engineer/Manager  
District Four

Post Office Box 4220 · Clarksburg, West Virginia 26302 · (304) 842-1500

Alanna J. Keller, P.E.  
Deputy Secretary of Transportation  
Deputy Commissioner of Highways

Jimmy Wriston, P. E.  
Secretary of Transportation  
Commissioner of Highways

November 18, 2024

James A. Martin, Chief  
Office of Oil and Gas  
Department of Environmental Protection  
601 57<sup>th</sup> Street, SE  
Charleston, WV 25304

Subject: DOH Permit for the Hallibu Well Pad, Wetzel County  
Hallibu 1H Well Site ✓ Hallibu 2H Well Site Hallibu 3H Well Site Hallibu 4H Well Site  
Hallibu 6H Well Site Hallibu 8H Well Site Hallibu 10H Well Site Hallibu 12H Well Site

Dear Mr. Martin,

This well site will be accessed from a DOH permit 06-2022-0321 which has been issued to EQT Production Company for access to the State Road for a well site located off Wetzel County Route 7/17 SLS MP 0.33.

This operator is in compliance with §22-6A-20 of the WV Code. Operator has signed a STATEWIDE OIL AND GAS ROAD MAINTENANCE BONDING AGREEMENT and provided the required Bond. This operator is currently in compliance with the DOH OIL AND GAS POLICY dated March 6, 2023. This letter is valid for permitting purposes for one year from the date of this letter.

Very Truly Yours,

Lacy D. Pratt  
Central Office O&G Coordinator

RECEIVED  
Office Of Oil and Gas

DEC 30 2024

WV Department of  
Environmental Protection

Cc: Becky Shrum  
EQT Production Company  
OM, D-6  
File

**Anticipated Frac Additives**  
**Chemical Names and CAS Numbers**

<u>Material</u>	<u>Ingredient</u>	<u>CAS Number</u>
Sand (Proppant)	Silica Substrate	14808-60-7
Water	Water	7732-18-5
Hydrochloric Acid (HCl)	Hydrogen Chloride	7647-01-0
Friction Reducer	Copolymer of 2-propenamide	Proprietary
	Petroleum Distillate	64742-47-8
	Oleic Acid Diethanolamide	93-83-4
	Alcohols, C12-16, ethoxylated	68551-12-2
	Ammonium chloride ((NH <sub>4</sub> )Cl)	12125-02-9
	Glutaraldehyde	111-30-8
Biocide	Alkyl dimethyl benzyl ammonium chloride	68391-01-5
	Didecyl dimethyl ammonium chloride	7173-51-5
	Non-hazardous substances	Proprietary
	Bis(HexaMethylene Triamine Penta(Methylene Phosphonic Acid)(BHMT)	34690-00-1
Scale Control	Non-hazardous substances	Proprietary
Acid Chelating Agent	Ferriplex 66	Proprietary
	Citric Acid	77-92-9
	Acetic Acid	64-19-7
Corrosion Inhibitor	PLEXHIB 166	64-19-7
	Methanol	
	Alcohols, C14-15, ethoxylated	67-56-1
		68951-67-7

RECEIVED  
Office Of Oil and Gas

DEC 30 2024

WV Department of  
Environmental Protection

OPERATOR: EQT Production Company

WELL NO: 1H

PAD NAME: Hallibu

REVIEWED BY: John Zavatchan

SIGNATURE: 

### WELL RESTRICTIONS CHECKLIST

#### HORIZONTAL 6A WELL

RECEIVED  
Office Of Oil and Gas

DEC 30 2024

WV Department of  
Environmental Protection

#### Well Restrictions

At Least 100 Feet from Pad and LOD (including any E&S Control Feature) to any Perennial Stream, Lake, Pond, Reservoir or Wetland; OR

DEP Waiver and Permit Conditions

At Least 300 Feet from Pad and LOD (including any E&S Control Feature) to any Naturally Producing Trout Stream; OR

DEP Waiver and Permit Conditions

At Least 1000 Feet from Pad and LOD (including any E&S Control Feature) to any Groundwater Intake or Public Water Supply; OR

DEP Waiver and Permit Conditions

At Least 250 Feet from an Existing Water Well or Developed Spring to Well Being Drilled; OR

Surface Owner Waiver and Recorded with County Clerk, OR

DEP Variance and Permit Conditions

At Least 625 Feet from an Occupied Dwelling Structure to Center of the Pad; OR

Surface Owner Waiver and Recorded with County Clerk, OR

DEP Variance and Permit Conditions

At Least 625 Feet from Agricultural Buildings Larger than 2500 Square Feet to the Center of the Pad; OR

Surface Owner Waiver and Recorded with County Clerk, OR

DEP Variance and Permit Conditions