

New Location
 Drill Deeper
 Abandonment (2268)

FEB 10 1929
 Map Sheet 32-Square N 6 E 4 F.B. 718 R 9

Company Hope Construction & Refining Co.
 Address Clarksburg, W. Va.
 Farm M. Barr
 Tract _____ Acres 1003 Lease No. 6302
 Well (Farm) No. 5-6-8 Serial No. 2268-2269
 Elevation (Spirit Level) 1262-1353-1270
 Quadrangle Littleton
 County Wetzel District Grant
 Engineer Wm Bowers
 Engineer's Registration No. 900
 File No. _____ Drawing No. _____
 Date Jan. 28, 1929 Scale 1" = 80'

STATE OF WEST VIRGINIA
 DEPARTMENT OF MINES
 OIL AND GAS DIVISION
 CHARLESTON

WELL LOCATION MAP
 FILE NO. Wet-412-A

+ Denotes location of well on United States Topographic Maps, scale 1 to 62,500, latitude and longitude lines being represented by border lines as shown.
 - Denotes one inch spaces on border line of original tracing.

SE

STATE OF WEST VIRGINIA
DEPARTMENT OF MINES
OIL AND GAS DIVISION

881

WELL RECORD

AD
412-A

Permit No.


Oil or Gas Well Oil
(Kind)

Company Hope Construction & Refining Company
 Address Clarksburg, W. Va.
 Farm M. Barr Acres 1003
 Location (waters)
 Well No. 2268 Elev. 1262
 District Grant County Wetzel
 The surface of tract is owned in fee by Roy Hinerman
 Address Smithfield, W. Va.
 Mineral rights are owned by
 Address
 Drilling commenced 1904
 Drilling completed 1-7-1905
 Date shot 1-10-05.7-15-08 Depth of shot 2404-2410
 Open Flow /10ths Water in Inch
 /10ths Merc. in Inch
 Volume Cu. Ft.
 Rock Pressure lbs. hrs.
 Oil bbls., 1st 24 hrs.
 Fresh water None recorded feet feet
 Salt water None recorded feet feet

Casing and Tubing	Used in Drilling	Left in Well	Packers
Size			Kind of Packer
16.....			
13.....			
10.....	793	Pulled	Size of
8 1/4.....	1635	Pulled	
6 3/4.....	2020	2020	Depth set
5 3/16.....	2243	2243	
3.....			Perf. top
2.....	2400	Pulled	Perf. bottom
Liners Used			Perf. top
			Perf. bottom

CASING CEMENTED SIZE No. Ft. Date
Not cemented
 COAL WAS ENCOUNTERED AT 1011 FEET Est-72 INCHES
 FEET INCHES FEET INCHES
 FEET INCHES FEET INCHES

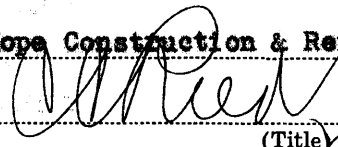

Formation	Color	Hard or Soft	Top	Bottom	Oil, Gas or Water	Depth Found	Remarks
Pittsburgh Coal			1011	Est-1017			
Cow Run Sand			1550	1580			
Salt Sand			1825	2019			
Little Lime			2221				
Pencil C ave			2233				
Big Lime			2236				
Big Injun Sand			2290	####	Oil	2404-2410	
Total Depth			2410				



Formation	Color	Hard or Soft	Top	Bottom	Oil, Gas or Water	Depth Found	Remarks

Date January 29, 1942, 19.....

APPROVED Hope Construction & Refining Co., Owner

By  General Supt.
 (Title )