



STATE OF WEST VIRGINIA  
DEPARTMENT OF MINES  
OIL AND GAS DIVISION

NOTICE OF PROPOSED LOCATION OF OIL AND GAS WELL

To THE DEPARTMENT OF MINES,  
Charleston, W. Va.

No Coal  
COAL OPERATOR OR COAL OWNER

ADDRESS

COAL OPERATOR OR COAL OWNER

ADDRESS

Cabot Corporation  
OWNER OF MINERAL RIGHTS  
900 Union Bldg  
Charleston, W. Va.  
ADDRESS

George W. Moses  
NAME OF WELL OPERATOR

Box 309, Clarksburg, W. Va.  
COMPLETE ADDRESS

May 4, 1965, 19\_\_\_\_  
PROPOSED LOCATION

Spring Creek District

Wirt County

Well No. Two

Gordon Cooper Farm

GENTLEMEN:

The undersigned well operator is entitled to drill upon the above named farm or tract of land for oil and gas, having fee title thereto, (or as the case may be) under grant or lease dated 1-29-65, made by Cabot Corporation, to George W. Moses, and recorded on the 9th day of February, in the office of the County Clerk for said County in Book 126, page 339.

The enclosed plat was prepared by a competent engineer and shows the proposed location of a well to be drilled for oil and gas by the undersigned well operator on the farm and in the Magisterial District and County above named, determined by survey and courses and distances from two permanent points, or land marks.

The undersigned well operator is informed and believes there are no coal operators operating beds of coal beneath said farm or tract of land on which said well is located, or within 500 feet of the boundaries of the same, who have mapped their workings and filed their maps as required by law, excepting the coal operators or coal owners (if any) above named as addressees.

The above named coal operators or coal owners (if any) are notified that any objections they may desire to make to such proposed location, or which they are required to make by Section 3 of said Code, if the drilling of a well at said proposed location will cause a dangerous condition in or about their respective coal mines, must be received by, or filed with the Department of Mines within ten\* days from the receipt of a copy of this notice and accompanying plat by said Department. Said coal operators are further notified that forms for use in making such objections will be furnished to them by the Department of Mines promptly on request and that all such objections must set forth as definitely as is reasonably possible the ground or grounds on which such objections are based and indicate the direction and distance the proposed location should be moved to overcome same.

(The next paragraph is to be completed only in Department's copy.)

Copies of this notice and the enclosed plat were mailed by registered mail, or delivered to the above named coal operators or coal owners at their above shown respective address \_\_\_\_\_ day \_\_\_\_\_ before, or on the same day with the mailing or delivery of this copy to the Department of Mines at Charleston, West Virginia.

Very truly yours,

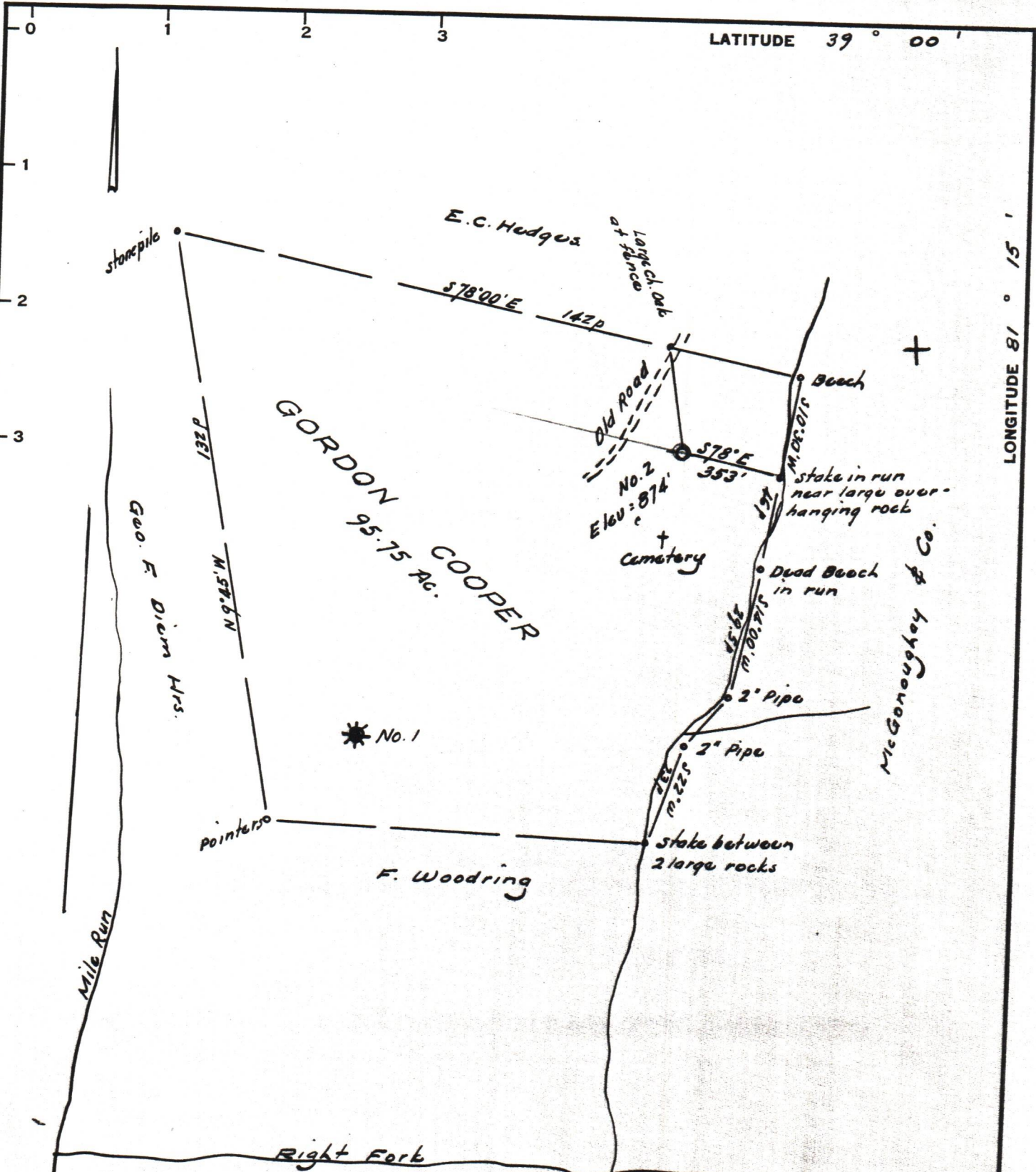
George W. Moses  
WELL OPERATOR  
P. O. Box 309  
STREET  
Clarksburg, W. Va.  
CITY OR TOWN /  
W. Va.  
STATE

Address of Well Operator }



02/02/2024

\*Section 3 . . . . If no such objections be filed or be found by the department of mines, within said period of ten days from the receipt of said notice and plat by the department of mines, to said proposed location, the department shall forthwith issue to the well operator a drilling permit reciting the filing of such plat, that no objections have been made by the coal operators to the location, or found thereto by the department, and that the same is approved and the well operator authorized to proceed to drill at said location.



LATITUDE 39° 00'

LONGITUDE 81° 15'

I, the undersigned, hereby certify that this map is correct to the best of my knowledge and belief and shows all of the information required by paragraph 6 of the rules and regulations of the oil and gas section of the mining laws of West Virginia.

*[Signature]*  
 R. P. No. 1227

New Location   
 Drill Deeper   
 Abandonment

Source of elevation: Well No. 1 = 837'  
 Error in closure: Less than 1' in 200

Company	GEORGE W. MOSES
Address	P.O. Box 309, Clarksburg, W. Va.
Farm	Gordon Cooper
Tract	Acres 95.75 Lease No. _____
Well (Farm) No.	Two Serial No. _____
Elevation (Spirit Level)	874
Quadrangle	Spencer
County	Wirt District Spring Creek
Engineer	<i>[Signature]</i>
Engineer's Registration No.	1227
File No.	Drawing No. _____
Date	May 1, 1965 Scale 1" = 300' = 495

STATE OF WEST VIRGINIA  
 DEPARTMENT OF MINES  
 OIL AND GAS DIVISION  
 CHARLESTON

WELL LOCATION MAP  
 FILE NO. WIRT-496-P

02/02/2024

+ Denotes location of well on United States Topographic Maps, scale 1 to 62,500, latitude and longitude lines being represented by border lines as shown.

- Denotes one inch spaces on border line of original tracing.

Page 1 of 1

Mr. George W. Moore  
Box 403  
Charlottesville, Virginia  
Government

Enclosed is report 78T-496 for drilling well  
No. 2 on the Lorton Camp Lease, Spring Creek District,  
West Virginia.

Very truly yours,

BURTON WALKER

Over  
and

Mr. J. Arthur Hill, Director  
Mr. J. L. Tucker, West Virginia  
State Geologist

cc: Mr. C. A. Washburn, Deputy  
Geological Commissioner

02/02/2024



CEMENTING SERVICE TICKET

No. 072704

FORM 464-87

DATE	CUSTOMER'S ORDER NO.	CUSTOMER'S REG. NO.	SEC.	TWP.	RNG.	TRUCK CALLED OUT	ON LOCATION	JOB STARTED	JOB COMPLETED
5-11-65						5-10 8:00	5-10 11:00	5-11 7:00	5-11 7:30

WELL NO. AND FARM: #2 COOPER  
 PLACE OR DESTINATION: CRESTON  
 COUNTY: WIRT  
 STATE: W.Va.  
 OWNER: GEORGE W. MOSES  
 CONTRACTOR: MANN DRIG CO

TYPE 1  Workover 2  Exploratory  
 OF WELL 3  Development 4  Other  
 CHARGE TO: GEORGE W. MOSES  
 CITY AND STATE: Box 309  
 MAILING ADDRESS: Clarksburg W.Va.  
 No. Copies: \_\_\_\_\_

Owner, Operator or His Agent States the Well is in Condition for the Service Job to Be Performed and Submits the Following Data:

TYPE OF JOB (✓) One	CASING	HOLE DATA	TUBING OR DRILL PIPE	CEMENTING PACKER	MAKE FLOAT EQUIPMENT
SURFACE	NEW ✓	BORE SIZE 7 1/8	SIZE	SIZE	FLOAT COLLAR
INTERMEDIATE	USED	TOTAL DEPTH 2038	TYPE	TYPE	GUIDE SHOE
PRODUCTION ✓	SIZE 4 1/2"	ROTARY ✓	WEIGHT	WEIGHT	FLOAT SHOE Halliburton
SQUEEZE	WEIGHT 9.50	CABLE TOOL	TOTAL DEPTH	DEPTH SET	OTHER EQUIPMENT
PUMPING	DEPTH 2026				B Halliburton
PLUG BACK	TYPE J-55				CENTRALIZERS
GROUTING					
Other (write in)					

SQUEEZE OR PLUG BACK DATA

PURPOSE	Depth From	To Approx.	CASING	IN SIZE HOLE	BULK/SACKS	TYPE	BRAND	Mixed Wt. Per Gal. % Gal.	Other Admix
WATER					75	PZMAX	Halliburton	18%	SALT
GAS					5	GEL	Halliburton		
ABANDON						BC 194 212			

OTHER DATA ON SERVICE OPERATION

PLUGS AND HEADS	TYPE	PRESSURE
BOTTOM PLUG		CIRCULATING 100
TOP PLUG	TYPE 5-W	MINIMUM 100
TYPE HEAD	PC	MAXIMUM 200
CEMENT LEFT IN CASING		3 FT.
BY REQUEST <input checked="" type="checkbox"/> NECESSITY <input type="checkbox"/>		MEASURED WITH LINE? No

TRUCK NO. & TYPE	TRUCK LOCATION	TITLE	NAME
# 6589 TWIN T-10	WESTON W.Va.	Cementer	H.R. HORTEROOD
		Driver	C.E. KENNEY
# 7508 RIK TIK	WESTON W.Va.	Cementer	
		Driver	K. Nicholas

INVOICE SECTION

DEPTH OF JOB	PRICE REF.	DEPTH OF JOB	PRICE REF.	AMOUNT
4		2026		354.00
BASE CHARGE		SERVICE AND RENTAL CHARGES		
EXTRA TRUCK		STAND BY TRUCK		
MILEAGE				
TERMS—NET, PAYABLE BY 30th OF FOLLOWING MONTH. INTEREST CHARGED AFTER 60 DAYS FROM DATE OF INVOICE.		SUB-TOTAL		354.00
TAX		TOTAL		

The following information is urgently requested in order that we may be fully advised, and to enable us to keep our standard of service up to the highest point.

Was Operation of the Cementing Equipment Satisfactory? \_\_\_\_\_

Was Cementing Job Satisfactorily Completed? \_\_\_\_\_

Was the Work of the Crew Performed in a Satisfactory Manner? \_\_\_\_\_

Suggestions: \_\_\_\_\_

C. R. [Signature] OWNER, OPERATOR OR HIS AGENT

PRINTED IN U.S.A.


SEP 1965

RECEIVED

West Virginia Dept. of Mines

02/02/2024

CUSTOMER'S COPY



A-11

NOTE-O-GRAM®



© THE DRAWING BOARD • BOX 505 • DALLAS, TEXAS

GEORGE W. MOSES  
OIL AND GAS

POST OFFICE BOX 309 • CLARKSBURG, WEST VIRGINIA 26302 • PHONE 623-2769

M E S S A G E

R E P L Y

TO STATE DEPT OF MINES  
OIL AND GAS DIVISION  
CHARLESTON, W. VA.  
ATTENTION: MR. WAMOCK.

DATE

DATE 9-25-65


Dear Mr. Wamock:

Please find enclosed copies (2)  
of OG-10 Well record for Gordon  
Cooper Well # 2, Spring Creek  
District, Wirt County, W. Va.

With the wish that you and yours are  
well and happy, I am,

Respectfully yours

*George W. Moses*  
George W. Moses



BY

INSTRUCTIONS TO SENDER:

SIGNED

INSTRUCTIONS TO RECEIVER:

1. KEEP YELLOW COPY. 2. SEND WHITE AND PINK COPIES WITH CARBON INTACT.

1. WRITE REPLY. 2. DETACH STUB, KEEP PINK COPY, RETURN WHITE COPY TO SENDER.



STATE OF WEST VIRGINIA  
DEPARTMENT OF MINES  
OIL AND GAS DIVISION

Rotary   
Spudder   
Cable Tools   
Storage

9-276  
45

Quadrangle Spencer  
Permit No. WIRT-496

WELL RECORD

Oil or Gas Well Gas  
(KIND)

Company George W. Moses  
Address Box 309, Clarksburg, W. Va.  
Farm Gordon Cooper Acres 95.75  
Location (waters) \_\_\_\_\_  
Well No. Two Elev. 874  
District Spring Creek County Wirt  
The surface of tract is owned in fee by \_\_\_\_\_  
Address \_\_\_\_\_  
Mineral rights are owned by Cabot Corporation  
900 Union Bldg. Address Charleston, W. Va.  
Drilling commenced 5-4-65  
Drilling completed 5-11-65  
Date Shot \_\_\_\_\_ From \_\_\_\_\_ To \_\_\_\_\_  
With \_\_\_\_\_  
Open Flow \_\_\_\_\_ /10ths Water in \_\_\_\_\_ Inch  
\_\_\_\_\_ /10ths Merc. in \_\_\_\_\_ Inch  
Volume Not taken Cu. Ft.  
Rock Pressure not taken lbs. \_\_\_\_\_ hrs.  
Oil \_\_\_\_\_ bbls., 1st 24 hrs.  
WELL ACIDIZED (DETAILS) \_\_\_\_\_


Casing and Tubing	Used in Drilling	Left in Well	Packers
Size			Kind of Packer
16			
13			
10			Size of
8 1/4	51	51	
6 5/8			Depth set
5 3/16			
4 1/2	2038	2038	Perf. top <u>1916-23</u>
3			Perf. bottom <u>1936-64</u>
2			Perf. top <u>1972-82</u>
Liners Used			Perf. bottom _____

Attach copy of cementing record.

WELL FRACTURED (DETAILS) 750 bbl water, 45,000# Sand, 1000 gallons acid.  
RESULT AFTER TREATMENT (Initial open Flow or bbls.) 20,000 Cu Ft.  
ROCK PRESSURE AFTER TREATMENT 670 HOURS 168  
Fresh Water \_\_\_\_\_ Feet \_\_\_\_\_ Salt Water \_\_\_\_\_ Feet \_\_\_\_\_  
Producing Sand Injun Depth 1890-1994

CASING CEMENTED 4-1/2 SIZE 300 No. Ft 5-11-65 Date  
Amount of cement used (bags) Bulk (75)  
Name of Service Co. Halliburton  
COAL WAS ENCOUNTERED AT None FEET \_\_\_\_\_ INCHES  
FEET \_\_\_\_\_ INCHES FEET \_\_\_\_\_ INCHES  
FEET \_\_\_\_\_ INCHES FEET \_\_\_\_\_ INCHES

Formation	Color	Hard or Soft	Top	Bottom	Oil, Gas or Water	Depth	Remarks
Drilled with Rotary			0	1700	Lithology	unknown	
Shale			1700	1716			
Sand			1716	1752			
Black Shale			1752	1776			
Little Lime			1776	1826			
<del>XX</del> Pencil Cave			1826	1847			
Big Lime			1847	1890			
Big Injun Sand			1890	1994			
Black Shale			1194	2038			
Total Depth		2038		2038			



02/02/2024

By \_\_\_\_\_ (Title)  
 APPROVED \_\_\_\_\_  
 Date \_\_\_\_\_, 19 \_\_\_\_

Formation	Color	Hard or Soft	Top	Bottom	Oil, Gas or Water	Depth Found	Remarks

02/02/2024

B-2

STATE OF WEST VIRGINIA  
DEPARTMENT OF MINES  
OIL AND GAS DIVISION

Rotary   
Spudder   
Cable Tools   
Storage

INSPECTOR'S WELL REPORT

Permit No. WIRT-496

Oil or Gas Well \_\_\_\_\_  
(KIND)


Company GEORGE W. MOSES  
Address CLARKSBURG, WVA.  
Farm GORDON COOPER  
Well No. 2  
District SPRING CREEK County WIRT  
Drilling commenced 5-4-65  
Drilling completed \_\_\_\_\_ Total depth \_\_\_\_\_  
Date shot \_\_\_\_\_ Depth of shot \_\_\_\_\_  
Initial open flow \_\_\_\_\_/10ths Water in \_\_\_\_\_ Inch  
Open flow after tubing \_\_\_\_\_/10ths Merc. in \_\_\_\_\_ Inch  
Volume \_\_\_\_\_ Cu. Ft.  
Rock pressure \_\_\_\_\_ lbs. \_\_\_\_\_ hrs.  
Oil \_\_\_\_\_ bbls., 1st 24 hrs.  
Fresh water NONE feet \_\_\_\_\_ feet  
Salt water NONE feet \_\_\_\_\_ feet

CASING AND TUBING	USED IN DRILLING	LEFT IN WELL	PACKERS
Size			
16			Kind of Packer _____
13			
10			Size of _____
8 1/4			
6 5/8			Depth set _____
5 3/16			
3			Perf. top _____
2			Perf. bottom _____
Liners Used			Perf. top _____
			Perf. bottom _____

CASING CEMENTED \_\_\_\_\_ SIZE \_\_\_\_\_ No. FT. \_\_\_\_\_ Date \_\_\_\_\_  
NAME OF SERVICE COMPANY \_\_\_\_\_  
COAL WAS ENCOUNTERED AT NONE FEET \_\_\_\_\_ INCHES  
\_\_\_\_\_ FEET \_\_\_\_\_ INCHES  
\_\_\_\_\_ FEET \_\_\_\_\_ INCHES

Drillers' Names \_\_\_\_\_  
CONTRACTOR DICK MANN

Remarks:  
DRY - 300'  
NO PERMIT AT WELL, BUT GEORGE SWEARS IT IS NO. 496  
MY COPY NOT IN.



5-5-65  
DATE

Arthur Hull  
DISTRICT WELL INSPECTOR

02/02/2024



STATE OF WEST VIRGINIA  
 DEPARTMENT OF MINES  
 OIL AND GAS DIVISION  
**INSPECTOR'S PLUGGING REPORT**

Permit No. \_\_\_\_\_

Well No. \_\_\_\_\_

COMPANY \_\_\_\_\_ ADDRESS \_\_\_\_\_

FARM \_\_\_\_\_ DISTRICT \_\_\_\_\_ COUNTY \_\_\_\_\_

Filling Material Used \_\_\_\_\_

Liner	Location	Amount	Packer	Location	
PLUGS USED AND DEPTH PLACED			BRIDGES	CASING AND TUBING	
CEMENT-THICKNESS	WOOD-SIZE	LEAD	CONSTRUCTION-LOCATION	RECOVERED	SIZE LOST

Drillers' Names \_\_\_\_\_

Remarks: \_\_\_\_\_

\_\_\_\_\_ I hereby certify I visited the above well on this date.  
DATE

DISTRICT WELL INSPECTOR  
**02/02/2024**

B-3



State of West Virginia

Department of Mines

Oil and Gas Division

Charleston 5

September 29, 1965

W. F. EIGENBROD  
DIRECTOR

GURMER WAMOCK  
DEPUTY DIRECTOR

Mr. Arthur Null, Inspector  
OIL AND GAS DIVISION  
Harrisville, West Virginia

In Re: Permit	<u>WIRT-496</u>
Company	<u>George W. Moses</u>
Farm	<u>Box-389 Gordon Cooper</u>
Well No.	<u>2</u>
District	<u>Spring Creek</u>
County	<u>Wirt</u>

Dear Sir:

Would you please make a final inspection of the well described above.

Thank you.

Yours very truly,

Gurmer Wamock  
Deputy Director  
OIL AND GAS DIVISION

02/02/2024

B-11

STATE OF WEST VIRGINIA  
DEPARTMENT OF MINES  
OIL AND GAS DIVISION

- Rotary
- Spudder
- Cable Tools
- Storage

INSPECTOR'S WELL REPORT

FINAL

Permit No. WIAT-496


Oil or Gas Well GRS  
(KIND)

Company <u>GEORGE W. MOSES</u>	CASING AND TUBING	USED IN DRILLING	LEFT IN WELL	PACKERS
	Address <u>CHARLESTON, W.VA.</u>	Size		
Farm <u>GORDON COOPER</u>	16			
Well No. <u>2</u>	13			
District <u>SPRING CREEK</u> County <u>WIAT</u>	10			Size of
Drilling commenced	8 1/4			
Drilling completed	6 5/8			Depth set
Date shot	5 3/16			
Initial open flow	3			Perf. top
Open flow after tubing	2			Perf. bottom
Volume	Liners Used			Perf. top
Rock pressure				Perf. bottom
Oil	CASING CEMENTED			
Fresh water	NAME OF SERVICE COMPANY			
Salt water	COAL WAS ENCOUNTERED AT			

RETURNED TO WELL OPERATOR AND/OR PRINCIPAL  
OCT 10 1965  
65

Drillers' Names \_\_\_\_\_

Remarks: THIS WELL IN GOOD ORDER FOR REVERSE



Arthur Null  
DISTRICT WELL INSPECTOR

10-5-65  
DATE

02/02/2024

**STATE OF WEST VIRGINIA  
DEPARTMENT OF MINES  
OIL AND GAS DIVISION  
INSPECTOR'S PLUGGING REPORT**

Permit No. \_\_\_\_\_ Well No. \_\_\_\_\_

COMPANY \_\_\_\_\_ ADDRESS \_\_\_\_\_

FARM \_\_\_\_\_ DISTRICT \_\_\_\_\_ COUNTY \_\_\_\_\_

Filling Material Used \_\_\_\_\_

Liner	Location	Amount	Packer	Location		
PLUGS USED AND DEPTH PLACED			BRIDGES	CASING AND TUBING		
CEMENT-THICKNESS	WOOD-SIZE	LEAD	CONSTRUCTION-LOCATION	RECOVERED	SIZE	LOST

Drillers' Names \_\_\_\_\_

Remarks: \_\_\_\_\_

\_\_\_\_\_  
DATE I hereby certify I visited the above well on this date.

\_\_\_\_\_  
DISTRICT WELL INSPECTOR  
02/02/2024

B-12



State of West Virginia

Department of Mines  
Oil and Gas Division  
Charleston 5

October 21, 1965

W. F. EIGENBROD  
DIRECTOR

GURMER WAMOCK  
DEPUTY DIRECTOR

Mr. George W. Moses  
Box 309  
Clarksburg, WestVirginia

In Re:

Permit	<u>WIRT-496</u>
Farm	<u>Gordon Cooper</u>
Well No.	<u>2</u>
District	<u>Spring Creek</u>
County	<u>Wirt</u>

Gentlemen:

The final inspection report for your well which is described above has been received in our office.

Please be advised that the well, which is covered by the above permit number, has been released under your Bond, posted to cover same.

Please return the enclosed, cancelled Bond to the Surety and/or Bonding Company that executed said Bond in your behalf in order that they may give you credit on their records.

Yours very truly,

Gurmer Wamock  
Deputy Director  
OIL AND GAS DIVISION

oaa  
Enclosure

02/02/2024



Faint, illegible text centered on the page, possibly a title or header.

Faint text on the left side of the page.

Faint text on the right side of the page.

Faint text on the left side, possibly a list or table of contents.

Faint text on the right side, possibly a list or table of contents.

Faint text on the right side.

Main body of faint, illegible text, possibly a letter or report.

Faint text at the bottom left, possibly a signature or date.

Faint text at the bottom right, possibly a signature or date.



Blanket Bond No:  
455-694

STATE OF WEST VIRGINIA  
DEPARTMENT OF MINES  
OIL AND GAS DIVISION

NOTICE OF INTENTION TO PLUG AND ABANDON WELL

(REQUIRED BY SECTION 9, ARTICLE 4, CHAPTER 22 OF THE CODE)

To THE DEPARTMENT OF MINES,  
Charleston, W. Va.

None

A.A. Pursley DBA:  
Pursley's Pulling & Well Service

Coal Operator

Name of Well Operator

Address

Box 51, Leroy, West Virginia

Complete Address

Coal Owner

April 25 1966

Date

Address

WELL TO BE ABANDONED  
Spring Creek

District

Gordon Cooper

Wirt

County

Lease or Property Owner

Well No. 2

Unknown

Address

Gordon Cooper

Farm

Inspector Arthur Null at Harrisonville, Telephone 6432522

TO BE NOTIFIED 24 HOURS IN ADVANCE OF PLUGGING OPERATIONS

Gentlemen:—

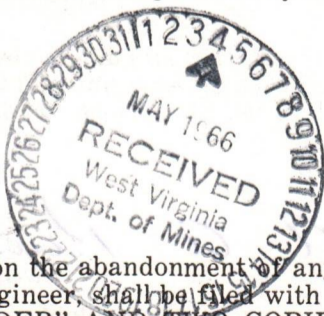
The undersigned well operator is about to abandon the above described well and will commence

~~May 1 1966~~

the work of plugging and abandoning said well on the date inspector is notified (which date shall not be less than five days after the day on which this notice so mailed is received, or in due course should be received by the Department of Mines).

This notice is given you in order that your respective representatives may be present at the plugging and filling of said well. You are further notified that whether you are represented or not represented the undersigned will proceed on that date, or shortly thereafter, to plug and fill said well in the manner required by Section 10, Article 4, Chapter 22 of the Code and given in detail on the reverse side of this notice, in "Work Order."

This notice is being mailed by registered mail to each of you at the above addresses on the above date.



Very truly yours,

Pursley's Pulling & Well Service

By: A. A. Pursley  
Well Operator

NOTE: Upon the abandonment of any well drilled prior to June 1, 1929, a plat prepared by a registered engineer, shall be filed with THREE COPIES OF APPLICATION, (OG-9) AND "WORK ORDER" AND TWO COPIES OF THE WELL RECORD, (OG-10). The map must show the district and county in which the tract of land is located, the name and acreage of same, the name or names of the owners and names of adjacent tracts and the location of the well to be abandoned, determined by survey with the courses and distances of such well from two permanent points or landmarks on said tract, in compliance with Rule 5 of the Rules and Regulations.

02/02/2024

NOTE: In case plugging is not commenced within four months from the date of permit, same shall expire and be of no further force or effect.

NOTE: PERMIT IS NON TRANSFERABLE.

Blanket Bond

Wirt 496-P

Permit Number

AFFIDAVIT, FORM OG-8, MANNER WELL PLUGGED MUST BE SUBMITTED TO OBTAIN RELEASE OF WELL UNDER BOND

PROPOSED MANNER OF PLUGGING AND FILLING WELL

(REQUIRED BY RULES AND REGULATIONS)

WEST VIRGINIA DEPARTMENT OF MINES

OIL AND GAS DIVISION

WORK ORDER

Well to be plugged and filled as follows:

Total Depth: 2038'

4 1/2" Casing cemented with 75 Bags.

Cut 4 1/2" Casing at 1500', if free at this point.

Jel hole with 6% jel & spot 15' cement plug.

Pull casing and spot 10' cement plugs at the following depths.

1080'

640'

175'

Erect marker as prescribed by Rule 12 Oil & Gas Regulations 1963.

To the Department of Mines  
Coal Owner or Operator,  
Lease or Property Owner.

IF PARTIAL PLUGGING  
PLEASE SUBMIT REVISED WELL RECORD  
WHEN WORK IS COMPLETED.

Gentlemen:

This "work order" is submitted for your approval and concurrence and unless notified of your disapproval or non-concurrence, the undersigned will proceed with the plugging and filling of said well in the above described manner on the date inspector is notified after permit is issued.

Very truly yours,

*A. A. Pinsky*  
Well Operator

No objections have been filed by the coal owner or coal operator, or any available adjacent lease or property owners or interposed by the Department of Mines to the manner herein described for the plugging and filling of the well above mentioned. Therefore, the same is hereby approved this

4 day of *May*, 19*46*.

DEPARTMENT OF MINES 02/02/2024  
Oil and Gas Division

By: *James W. ...*

NOTE: This "work order" shall be filed in triplicate, one copy for the files of the Department of Mines; one to be approved or corrected and returned to the well operator as his authority for plugging said well; and one for the well inspector.



STATE OF WEST VIRGINIA  
DEPARTMENT OF MINES  
OIL AND GAS DIVISION

*Miss D. Little  
for pointing  
6-12-66  
48*

AFFIDAVIT OF PLUGGING AND FILLING WELL

AFFIDAVIT SHOULD BE MADE IN TRIPPLICATE, ONE COPY MAILED TO THE DEPARTMENT, ONE COPY TO BE RETAINED BY THE WELL OPERATOR AND THE THIRD COPY (AND EXTRA COPIES IF REQUIRED) SHOULD BE MAILED TO EACH COAL OPERATOR AT THEIR RESPECTIVE ADDRESSES.

<u>None</u>	<u>A.A. Pursley DBA:</u>
COAL OPERATOR OR OWNER	<u>Pursley's Pulling &amp; Well Service</u>
	NAME OF WELL OPERATOR
	<u>Box 51, Leroy, West Virginia</u>
ADDRESS	COMPLETE ADDRESS
	<u>June 7</u> 19 <u>66</u>
COAL OPERATOR OR OWNER	WELL AND LOCATION
	<u>Spring Creek</u> District
ADDRESS	
<u>Gordon Cooper</u>	<u>Wirt</u> County
LEASE OR PROPERTY OWNER	
<u>Unknown</u>	Well No. <u>2</u>
ADDRESS	<u>Gordon Cooper</u> Farm

STATE INSPECTOR SUPERVISING PLUGGING..... Arthur Null

AFFIDAVIT

STATE OF WEST VIRGINIA,

County of Jackson  
Eugene Pursley

SS:

and A.A. Pursley

being first duly sworn according to law depose and say that they are experienced in the work of plugging and filling oil and gas wells and were employed by Pursley's Pulling & Well Service, well operator, and participated in the work of plugging and filling the above well, that said work was commenced on the 2 day of June, 1966, and that the well was plugged and filled in the following manner:

SAND OR ZONE RECORD	FILLING MATERIAL	PLUGS USED	CASING	
			CSG PULLED	CSG LEFT IN
FORMATION	<u>Cement &amp; gel 6% Volume</u>	<u>10'</u>	<u>1710'</u>	<u>328'</u>
	<u>Gelled hole before starting.</u>			
	<u>Set cement plugs at, 1710'</u>			
	<u>1500'</u>			
	<u>1080'</u>			
	<u>640'</u>			
	<u>175'</u>			
	<u>All plugs displaced with gel, followed w/steel line.</u>			
COAL SEAMS				
(NAME)			DESCRIPTION OF MONUMENT	
(NAME)			<u>Pipe placed in cement and</u>	
(NAME)			<u>Marker placed on,</u>	
(NAME)				

**RECEIVED**  
JUN 17 1966  
W. VA. DEPT. OF MINES

and that the work of plugging and filling said well was completed on the 2 day of June, 1966.

And further deponents saith not.

Sworn to and subscribed before me this 7 day of June, 1966.

My commission expires March 22 1970

RECEIVED  
JUN 1966  
West Virginia  
Dept. of Mines

A.A. Pursley  
Eugene Pursley 02/02/2024  
Jean Pursley  
Notary Public.  
Wirt-496-P  
Permit No. \_\_\_\_\_

Faint, illegible text at the top of the page.

Faint, illegible text below the top section.

Faint, illegible text in the middle section.

Faint, illegible text in the middle section.

Faint, illegible text in the middle section.

Faint, illegible text in the middle section.

Faint, illegible text in the lower middle section.

Faint, illegible text in the lower middle section.

Faint, illegible text in the lower middle section.

RECEIVED  
JUN 11 1966  
W. VA. DEPT. OF MINES

*W. A. ...*  
*Engineer*  
*...*

02/02/2024

0-10

STATE OF WEST VIRGINIA  
DEPARTMENT OF MINES  
OIL AND GAS DIVISION  
**INSPECTOR'S PLUGGING REPORT**

Permit No. WIAT-496-P Well No. 2

COMPANY PURSLEY'S PULLING AND WELL SER. ADDRESS LEADY, W.VA.

FARM GORDON COOPER DISTRICT SPRING CREEK COUNTY WIAT

Filling Material Used CEMENT, AQUAGEL  
NONE NONE

Liner Location Amount Packer Location

PLUGS USED AND DEPTH PLACED			BRIDGES	CASING AND TUBING		
CEMENT-THICKNESS	WOOD-SIZE	LEAD	CONSTRUCTION-LOCATION	RECOVERED	SIZE	LOST

Drillers' Names A. A. PURSLEY, EUGENE PURSLEY

Remarks: CUTTING ON 4 1/2" CASING AT 1710'

5-31-66 I hereby certify I visited the above well on this date.  
DATE



Arthur Hill  
DISTRICT WELL INSPECTOR

021072024

**STATE OF WEST VIRGINIA  
DEPARTMENT OF MINES  
OIL AND GAS DIVISION**

## INSPECTOR'S WELL REPORT

Permit No. \_\_\_\_\_

Oil or Gas Well \_\_\_\_\_  
(KIND)

	CASING AND TUBING	USED IN DRILLING	LEFT IN WELL	PACKERS
Company _____	Size			
Address _____	16			Kind of Packer _____
Farm _____	13			
Well No. _____	10			Size of _____
District _____ County _____	8 1/4			
Drilling commenced _____	6 5/8			Depth set _____
Drilling completed _____ Total depth _____	5 3/16			
Date shot _____ Depth of shot _____	3			Perf. top _____
Initial open flow _____ /10ths Water in _____ Inch	2			Perf. bottom _____
Open flow after tubing _____ /10ths Merc. in _____ Inch	Liners Used _____			Perf. top _____
Volume _____ Cu. Ft.				Perf. bottom _____
Rock pressure _____ lbs. _____ hrs.	CASING CEMENTED _____ SIZE _____ No. FT. _____ Date _____			
Oil _____ bbls., 1st 24 hrs.	NAME OF SERVICE COMPANY _____			
Fresh water _____ feet _____ feet	COAL WAS ENCOUNTERED AT _____ FEET _____ INCHES			
Salt water _____ feet _____ feet	_____ FEET _____ INCHES _____ FEET _____ INCHES			
	_____ FEET _____ INCHES _____ FEET _____ INCHES			

Drillers' Names \_\_\_\_\_

Remarks:

STATE OF WEST VIRGINIA  
DEPARTMENT OF MINES  
OIL AND GAS DIVISION

INSPECTOR'S WELL REPORT

Permit No. WIAT-49L-P


FINAL

Oil or Gas Well DAY  
(KIND)

		CASING AND TUBING	USED IN DRILLING	LEFT IN WELL	PACKERS
Company	<u>PURASLEY'S POKING-Well SER.</u>				
Address	<u>LEBBY, W.VA.</u>	Size			
Farm	<u>GORDON COOPER</u>	16			Kind of Packer
Well No.	<u>2</u>	13			
District	<u>SPRING CREEK</u> County <u>WIAT</u>	10			Size of
Drilling commenced		8 1/4			
Drilling completed	Total depth	6 5/8			Depth set
Date shot	Depth of shot	5 3/16			
Initial open flow	/10ths Water in Inch	3			Perf. top
Open flow after tubing	/10ths Merc. in Inch	2			Perf. bottom
Volume	Cu. Ft.	Liners Used			Perf. top
Rock pressure	lbs. hrs.				Perf. bottom
Oil	bbls., 1st 24 hrs.	CASING CEMENTED _____ SIZE _____ No. FT. _____ Date _____			
Fresh water	feet feet	NAME OF SERVICE COMPANY _____			
Salt water	feet feet	COAL WAS ENCOUNTERED AT _____ FEET _____ INCHES			
		_____ FEET _____ INCHES _____ FEET _____ INCHES			
		_____ FEET _____ INCHES _____ FEET _____ INCHES			

Drillers' Names \_\_\_\_\_

Remarks: THIS WELL SITE IN GOOD ORDER FOR RELEASE



6-24-66  
DATE

Arthur ...  
DISTRICT WELL INSPECTOR

STATE OF WEST VIRGINIA  
 DEPARTMENT OF MINES  
 OIL AND GAS DIVISION  
**INSPECTOR'S PLUGGING REPORT**

Permit No. \_\_\_\_\_ Well No. \_\_\_\_\_

COMPANY \_\_\_\_\_ ADDRESS \_\_\_\_\_

FARM \_\_\_\_\_ DISTRICT \_\_\_\_\_ COUNTY \_\_\_\_\_

Filling Material Used \_\_\_\_\_

Liner			Location			Amount			Packer			Location		
PLUGS USED AND DEPTH PLACED			BRIDGES			CASING AND TUBING								
CEMENT-THICKNESS	WOOD-SIZE	LEAD	CONSTRUCTION-LOCATION			RECOVERED	SIZE	LOST						

Drillers' Names \_\_\_\_\_

Remarks: \_\_\_\_\_

\_\_\_\_\_ I hereby certify I visited the above well on this date.  
DATE

DISTRICT WELL INSPECTOR  
 02/02/2024

C-12



State of West Virginia

Department of Mines  
Oil and Gas Division  
Charleston 5

W. F. EIGENBROD  
DIRECTOR

MARIE GRIFFITH  
EXECUTIVE SECRETARY

GURMER WAMOCK  
DEPUTY DIRECTOR

June 30, 1966

A. A. Pursley's Pulling & Well Service  
Le Roy, West Virginia 25252

In Re: Permit \_\_\_\_\_  
Farm Wirt-196-P  
Well No. Gordon Cooper  
District 2  
County Spring Creek  
Wirt

Gentlemen:

The final inspection report for your well which is described above has been received in our office.

Please be advised that the well, which is covered by the above permit number, has been released under your Blanket Bond.

Yours very truly,

Gurmer Wamock  
Deputy Director  
OIL AND GAS DIVISION

sm

A-9

May 4, 1965

Mr. George W. Moses  
Box 309  
Clarksburg, West Virginia

Gentlemen:

Enclosed is Permit WIRT-496 for drilling Well  
No. 2 on the Gordon Cooper Lease, Spring Creek District,  
Wirt County.

Very truly yours,

GURMER WAMOCK

GW/ap  
enclosure

cc: Mr. Arthur Null, Inspector  
Mr. R. C. Tucker, Assistant  
State Geologist  
bc: Mr. C. A. Washburn, Deputy  
Securities Commissioner

02/02/2024