



STATE OF WEST VIRGINIA  
DEPARTMENT OF MINES  
OIL AND GAS DIVISION

NOTICE OF PROPOSED LOCATION OF OIL AND GAS WELL

To THE DEPARTMENT OF MINES,  
Charleston, W. Va.

NO COAL

COAL OPERATOR OR COAL OWNER

ADDRESS

NO COAL

COAL OPERATOR OR COAL OWNER

ADDRESS

Glen W. Roberts

OWNER OF MINERAL RIGHTS

Elizabeth, West Virginia

ADDRESS

HADSON OHIO OIL COMPANY

NAME OF WELL OPERATOR

8 East Long Street, Columbus, Ohio

COMPLETE ADDRESS

June 23, 1965

PROPOSED LOCATION

Spencer District

Wirt County

Well No. 1 <sup>39° 00'</sup> <sub>81° 15' E. 1050'</sub>

Glen W. Roberts "C" Farm

250 Acres

GENTLEMEN:

The undersigned well operator is entitled to drill upon the above named farm or tract of land for oil and gas, having fee title thereto, (or as the case may be) under grant or lease dated July 5, 1964, made by Glen W. Roberts, to Glen W. Roberts, and recorded on the 29th day of March, 1965, in the office of the County Clerk for said County in Book 126, page 534.

The enclosed plat was prepared by a competent engineer and shows the proposed location of a well to be drilled for oil and gas by the undersigned well operator on the farm and in the Magisterial District and County above named, determined by survey and courses and distances from two permanent points, or land marks.

The undersigned well operator is informed and believes there are no coal operators operating beds of coal beneath said farm or tract of land on which said well is located, or within 500 feet of the boundaries of the same, who have mapped their workings and filed their maps as required by law, excepting the coal operators or coal owners (if any) above named as addressees.

The above named coal operators or coal owners (if any) are notified that any objections they may desire to make to such proposed location, or which they are required to make by Section 3 of said Code, if the drilling of a well at said proposed location will cause a dangerous condition in or about their respective coal mines, must be received by, or filed with the Department of Mines within ten\* days from the receipt of a copy of this notice and accompanying plat by said Department. Said coal operators are further notified that forms for use in making such objections will be furnished to them by the Department of Mines promptly on request and that all such objections must set forth as definitely as is reasonably possible the ground or grounds on which such objections are based and indicate the direction and distance the proposed location should be moved to overcome same.

(The next paragraph is to be completed only in Department's copy.)

Copies of this notice and the enclosed plat were mailed by registered mail, or delivered to the above named coal operators or coal owners at their above shown respective address \_\_\_\_\_ day before, or on the same day with the mailing or delivery of this copy to the Department of Mines at Charleston, West Virginia.

Very truly yours, *Ronald Hoover Jr.*

HADSON OHIO OIL COMPANY

WELL OPERATOR

8 East Long Street

STREET

Columbus,


CITY OR TOWN

Ohio

STATE

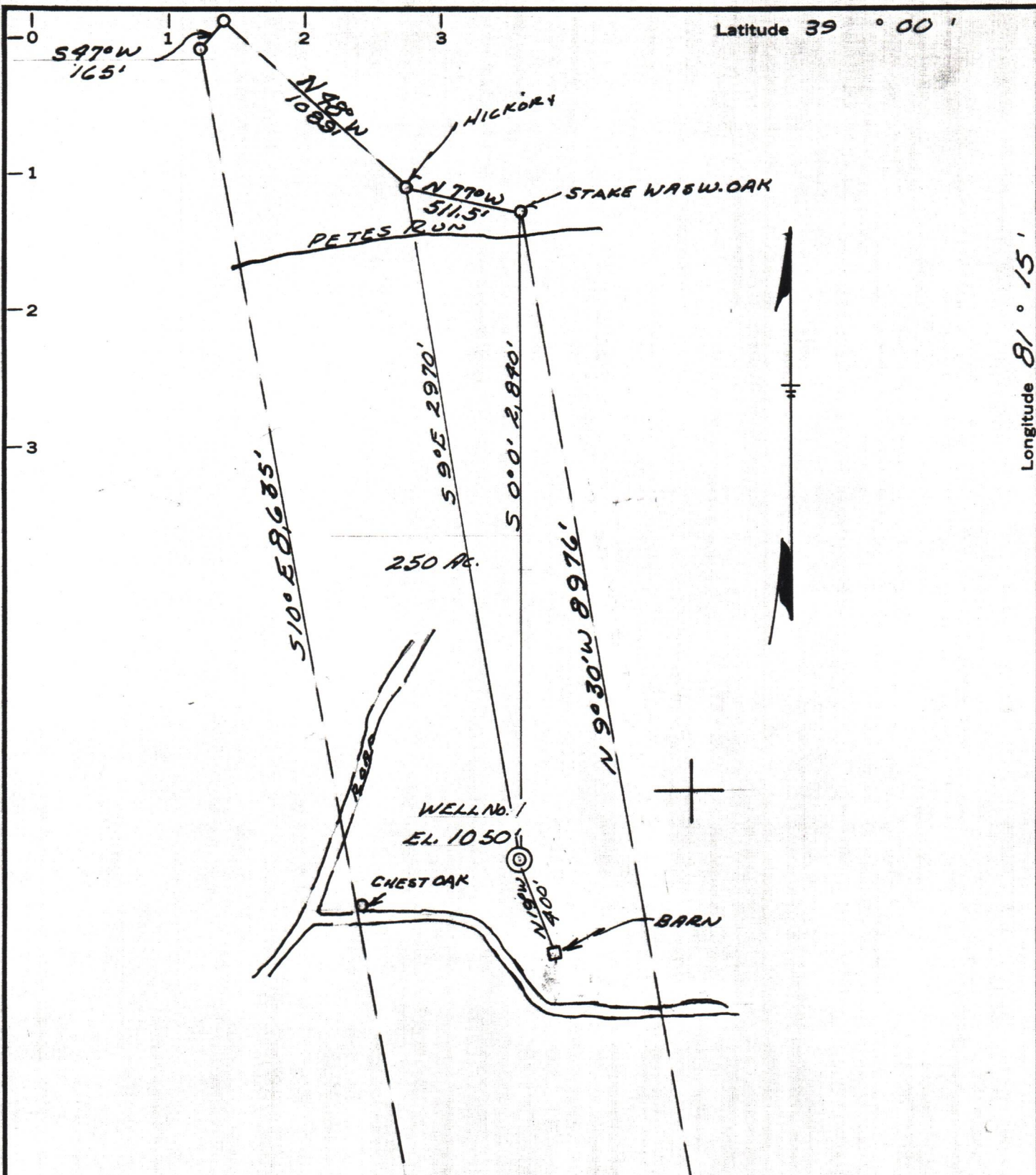
02/02/2024

Address of Well Operator



Section 3 of said Code. If no such objections be filed or be found by the department of mines, within said period of ten days from the receipt of said notice and plat by the department of mines, to said proposed location, the department shall forthwith issue to the well operator a drilling permit reciting the filing of such plat, that no objections have been made by the coal operators to the location, or found thereto by the department, and that the same is approved and the well operator authorized to proceed to drill at said location.

W IRT-507 PERMIT NUMBER



FIELD SURVEY: BY WALTER STEWART

MINIMUM ERROR OF CLOSURE 1" IN 350

SOURCE OF ELEVATION WELL FARM # 80 WEVA OIL CORP

EL. 816'

New Location   
 Drill Deeper   
 Abandonment

"I, THE UNDERSIGNED, HEREBY CERTIFY THAT THIS MAP IS CORRECT TO THE BEST OF MY KNOWLEDGE AND BELIEF AND SHOWS ALL THE INFORMATION REQUIRED BY PARAGRAPH 6 OF THE RULES AND REGULATIONS OF THE OIL AND GAS SECTION OF THE MINING LAWS OF WEST VIRGINIA."

Company HADSON OHIO OIL CO  
 Address EAST LONG ST COLUMBUS, OHIO  
 Farm GLEN W. ROBERTS "C"  
 Tract \_\_\_\_\_ Acres 250 Lease No. 162  
 Well (Farm) No. 1 Serial No. \_\_\_\_\_  
 Elevation (Spirit Level) 1050'  
 Quadrangle SPENGER  
 County WIRT District SPRING CREEK  
 Engineer Warren S. Frank  
 Engineer's Registration No. 3688  
 File No. \_\_\_\_\_ Drawing No. \_\_\_\_\_  
 Date 6-18-65 Scale 1" = 600'

STATE OF WEST VIRGINIA  
 DEPARTMENT OF MINES  
 OIL AND GAS DIVISION  
 CHARLESTON

WELL LOCATION MAP  
 FILE NO. Wirt-507

02/02/2024

+ Denotes location of well on United States Topographic Maps, scale 1 to 62,500, latitude and longitude lines being represented by border lines as shown.

- Denotes one inch spaces on border line of original tracing.

A-7

STATE OF WEST VIRGINIA  
DEPARTMENT OF MINES, OIL AND GAS DIVISION

DESIGNATION OF AGENT BY WELL OWNER OR OPERATOR

Well Operator  / Owner  Weva Oil Corp.  
Address 325 Seventh St. Rm. 205  
Parkersburg, W. V. 26101

Pursuant to the provisions of Code § 22-4-1k, and subject to the requirements of Regulation 7.01, the undersigned hereby designates the following person to be the agent of the undersigned for the purpose of receiving process, notices, orders and other communications which may be issued under Chapter 22 of the Code of West Virginia:

Designated Agent George R. Powell  
Address 325 Seventh St. Rm. 205  
Parkersburg, W. V. 26101  
Telephone 7-304-485-4597

The undersigned represents that said designated agent is a bona fide resident of the State of West Virginia, and has agreed to accept the designation. This designation applies to the following wells:

- all wells owned or operated by the undersigned in West Virginia
- the wells listed below (line space below or reverse side or attach list)

[COMPLETE AS APPLICABLE]

The undersigned is hereby recording an existing designation of agent made prior to the initial adoption of Form IV-1.

The undersigned is proposing to own or operate wells in West Virginia for the first time, so that this designation should also be considered the registration by the undersigned with the Deputy Director.

The undersigned has owned and operated a well or wells in West Virginia since the year 19\_\_\_, but has not heretofore appointed a designated agent.

This designation substitutes a new designated agent for the undersigned, who has owned or operated a well or wells in West Virginia since the year 19\_\_\_. The present designated agent of the undersigned, who will continue as such, if he is able, until this new designation has been approved, is--

Agent being replaced \_\_\_\_\_  
Address \_\_\_\_\_

Weva Oil Corp.  
Well Owner or Operator  
By: George R. Powell 02/02/2024  
Its: Treasurer

ACCEPTED this 19 Feb. 19 79  
George R. Powell  
(Signature of designated agent)

Taken, subscribed and sworn to before me this 19 day of February, 19 79  
Notary Public J. Doyle Shuman My commission expires October 27, 1982.  
J. Doyle Shuman

# Hadson Ohio Oil Company

EXPLORATION & PRODUCTION

8 EAST LONG STREET, COLUMBUS, OHIO 43215 PHONE (614) 228-5361

June 23, 1965

Mr. Gurmer Wamock  
State of West Virginia  
Department of Mines  
Oil & Gas Division  
Charleston 5, West Virginia

RE: Glen W. Roberts "A"  
Glen W. Roberts "B"  
Glen W. Roberts "C"  
Spencer District  
Wirt County, West Virginia

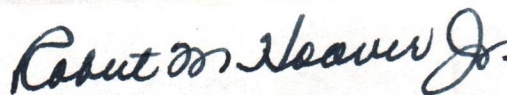
Dear Mr. Wamock:

Enclosed are three notices of proposed locations of oil and gas wells, along with three plats showing the exact location of each well. We would appreciate your issuing a drilling permit on each of these wells at your earliest convenience. We would like to request that these permits be sent as soon as they are ready.

Please be advised that you now hold a bond covering these locations.


Yours very truly,

HADSON OHIO OIL COMPANY



Robert M. Hoover, Jr.  
Land Manager

RMH:IJA



02/02/2024



STATE OF WEST VIRGINIA  
DEPARTMENT OF MINES  
CHARLESTON

July 2, 1965

Hudson Ohio Oil Company  
8 East Long Street  
Columbus, Ohio

Att: Mr. Robert H. Hoover, Jr.

In Re: PERMIT NO. WIRT-507  
FARM Glen W. Roberts "C"  
WELL NO. 1  
DISTRICT Spencer  
COUNTY Wirt

Gentlemen:

Enclosed is Permit for drilling the above described well.

Please post one copy of permit at the well site and send us two copies of the well record when drilling has been completed.

Very truly yours,

GURMER WAMOCK  
DEPUTY DIRECTOR

GW/  
enclosure

cc:

Mr. R. C. Tucker, Assistant  
State Geologist

Mr. Arthur Null, Inspector

02/02/2024



STATE OF WEST VIRGINIA  
DEPARTMENT OF MINES  
CHARLESTON

February 10, 1966

C  
O  
P  
Y

Hadson Ohio Oil Company  
8 East Long Street  
Columbus, Ohio 43215

ATT: Mr. Shelly B. Taylor  
Office Manager

Dear Mr. Taylor:

*When art Miller  
Final is received for  
Mirt 507 & 510  
Release Blanket Bond*

We are in receipt of your letter dated February 7, 1966, requesting that your Blanket Bond, Policy No. 172044, which covers all drilling procedures in West Virginia be cancelled as you are suspending drilling operations in West Virginia.

Please be advised that in accordance to Article 4, Chapter 22, Section 2, of the West Virginia Code, the last paragraph states: "Any such bond shall remain in force until released by the department and the department shall release the same when it is satisfied the conditions thereof have been fully performed. Upon the release of any such bond, any cash and/or collateral securities deposited shall be returned by the deputy director for oil and gas to the operator who deposited same."

As of this date, we have not received the well record (log) covering permit No. WIRT-510, for Well No. 1-D on the Glen Roberts Farm, situate in Burning Springs District, Wirt County, West Virginia. Said permit was issued on August 4, 1965. Upon receipt of this well record, we will have our District Oil and Gas Inspector make an on-site inspection of this well to ascertain the status of same. We will then release this well under your blanket bond, and also release your Blanket Bond.

*well Record in*

Please be advised that if your Blanket Bond is released, it will be necessary for you to post a bond to plug the producing wells that you have drilled and that are now operating in West Virginia when said wells cease to produce and are to be abandoned.

*Clearcopy*



STATE OF WEST VIRGINIA  
DEPARTMENT OF MINES  
CHARLESTON

February 10, 1955

COPY

Hudson Ohio Oil Company  
8 East Long Street  
Columbus, Ohio 43215

ATTN: Mr. Shelby B. Taylor  
Office Manager

Dear Mr. Taylor:

We are in receipt of your letter dated February 7, 1955, requesting that your blanket bond, Policy No. 17804A, which covers all drilling procedures in West Virginia be cancelled as you are suspending drilling operations in West Virginia.

Please be advised that in accordance to Article 4, Chapter 21, Section 2, of the West Virginia Code, the last paragraph states: "Any such bond shall remain in force until released by the department and the department shall release the same when it is satisfied the conditions thereof have been fully performed. Upon the release of any such bond, any cash and/or collateral securities deposited shall be returned by the deputy director for oil and gas to the operator who deposited same."

As of this date, we have not received the well record (log) covering permit No. W-181-212, for Well No. 1-u on the Glen Roberts farm, situated in Burning Springs District, Wirt County, West Virginia. Said permit was issued on August 4, 1952. Upon receipt of this well record, we will have our District Oil and Gas Inspector make an on-site inspection of this well to ascertain the status of same. We will then release this well under your blanket bond, and also release your blanket bond.

Please be advised that if your blanket bond is released, it will be necessary for you to post a bond to give the producing wells that you have drilled and that are now operating in West Virginia when said wells cease to produce and are to be abandoned.

*W. H. ...  
...  
...  
...  
...  
...*

*Well  
Record*

Hadson Ohio Oil Company  
February 10, 1966  
Page 2

You must, of course, send us the usual procedure of a work order covering the method and manner the wells are to be plugged when this time arrives.

Yours very truly,

Deputy Director  
OIL AND GAS DIVISION

GW/aa

cc: Mr. Arthur Null, Inspector

02/02/2024



Hudson Ohio Oil Company  
February 10, 1938  
Page 2

You must, of course, send us the usual procedure of  
a work order covering the method and manner the wells are to  
be plugged when this time arrives.

Yours very truly,

Deputy Director  
OIL AND GAS DIVISION

GW/aa

cc: Mr. Arthur Wolf, Inspector

# Hadson Ohio Oil Company

EXPLORATION & PRODUCTION

8 EAST LONG STREET, COLUMBUS, OHIO 43215 PHONE (614) 228-5361  
March 2, 1966

Mr. Gurmer Wamock  
Department of Mines  
Oil & Gas Division  
Charleston 5, West Virginia

Dear Sir:

Please find enclosed the original and one copy of completion form OG-101 on the Hadson #1 Roberts "C" and Hadson #1 Roberts "D" wells in Burning Springs and Spring Creek Districts, Wirt County, West Virginia.

Please be advised that both of these wells were not completed as dry holes by Hadson Ohio Oil Company. The Roberts "D" well was temporarily abandoned and turned over to G. W. Roberts, Elizabeth, West Virginia. It was the intent of Mr. Roberts to do further testing on this well the early part of this year. Furthermore, he assumed responsibility for plugging this well.

In late August, Hadson Ohio turned the Roberts "C" well over to the Weva Oil & Gas Corporation. They ran 4-1/2 casing to bottom and perforated the Squaw sand. To the present time, it is my understanding that they have yet to frac this well. If any additional information is needed, please advise.

WIRT 507

Yours very truly,

HADSON OHIO OIL COMPANY

*C. D. Fenstermaker*  
C. D. Fenstermaker

CDF:mlk  
Enclosure



02/02/2024

# Hudson Ohio Oil Company

EXPLORATION & PRODUCTION

8 EAST LONG STREET, COLUMBUS, OHIO 43215 PHONE (614) 258-2361

March 5, 1958

Mr. Chester W. ...  
Department of Mines  
Oil & Gas Division  
Charleston 5, West Virginia

Dear Sir:

Please find enclosed the original and one copy of completion  
logs for OH-151 on the Hudson #1 Roberts "D" and Hudson #1 Roberts  
"D" wells in Boone Springs and Spring Creek Districts, Wirt County,  
West Virginia.

Please be advised that both of these wells were not completed  
as dry holes by Hudson Ohio Oil Company. The Roberts "D" well was  
temporarily abandoned and turned over to G. W. Roberts, Elizabeth,  
West Virginia. It was the intent of Mr. Roberts to do further testing  
on this well the early part of last year. Unfortunately, he assumed the  
responsibility for plugging this well.

In late August, Hudson Ohio traced the Roberts "D" well over to  
the West Oil & Gas Corporation. They ran a 4-1/2 casing to bottom and  
perforated the lower sand. To the present time, it is by understanding  
that they have yet to test this well. If any additional information is  
needed, please advise.

Yours very truly,

Hudson Ohio Oil Company

C. D. [Signature]

COPY  
[Signature]

02/02/2024

B-1



STATE OF WEST VIRGINIA  
DEPARTMENT OF MINES  
OIL AND GAS DIVISION

*Miss Phillip  
for pasteur  
3-3-66*

Rotary   
Spudder   
Cable Tools   
Storage  Temporarily  
Oil or Gas Well  Abandoned  
(KIND)

Quadrangle Spencer  
Permit No. WIRT 507

**WELL RECORD**

Company HADSON OHIO OIL COMPANY  
Address 8 EAST LONG ST., COLUMBUS, OHIO  
Farm ROBERTS "C" Acres 250  
Location (waters) ANNS RUN  
Well No. 1 Elev. 1055 KB  
District SPRING CREEK County WIRT  
The surface of tract is owned in fee by Ross Simmons  
Address SPENCER, W. VA.  
Mineral rights are owned by GLENN W. ROBERTS  
P. O. BOX 92 Address ELIZABETH, W. VA.  
Drilling commenced 8-7-65  
Drilling completed 8-14-65  
Date Shot From To  
With  
Open Flow /10ths Water in Inch  
/10ths Merc. in Inch  
Volume Cu. Ft.  
Rock Pressure lbs. hrs.  
Oil bbls., 1st 24 hrs.  
WELL ACIDIZED (DETAILS)  
WELL FRACTURED (DETAILS)  
RESULT AFTER TREATMENT (Initial open Flow or bbls.)  
ROCK PRESSURE AFTER TREATMENT HOURS  
Fresh Water Feet Salt Water Feet  
Producing Sand Depth

Casing and Tubing	Used in Drilling	Left in Well	Packers
Size			Kind of Packer
16			
13			
10			Size of
8 5/8	72	72	Depth set
6 5/8			
5 3/16			Perf. top
4 1/2			Perf. bottom
3			Perf. top
2			Perf. bottom
Liners Used			

Attach copy of cementing record.  
CASING CEMENTED SIZE No. Ft. Date  
Amount of cement used (bags)  
Name of Service Co.  
COAL WAS ENCOUNTERED AT FEET INCHES  
FEET INCHES FEET INCHES  
FEET INCHES FEET INCHES

Formation	Color	Hard or Soft	Top	Bottom	Oil, Gas or Water	Depth	Remarks
Sand & Rock			0	31			
Shale & Sand			31	95			
Sand		Hard	95	120			
Shale	Red		120	170			
Sand & Shale			170	220			
Sand			220	250			
Shale & Sand			250	405			
Sand			405	515			
Shale & Sand			515	630			
Shale	Red & Gry		630	828			
Sand & Shale			828	970			
Sand			970	1010			
Sandy Shale			1010	1210			
Sand	Grey	Soft	1210	1280			
Shale			1280	1330			
Sand			1330	1365			
Shale	Grey		1365	1405			
Sand			1405	1460			
Sh-Sdysh			1460	1627			
Sand			1627	1770			
Sand-Sh-Is.			1770	1817			
Lime		Hard	1817	1904			
Sdy. Dolo.		Hard	1904	1930	ssg & o		
Sand		Soft	1930	1960	ssg & o		
Shale	Grey		1960	2015			



Salt Sand  
02/02/2024  
Big Lime  
Big Injun  
Squaw



(Title)

Chief Geologist

By

APPROVED

Franklin J. Johnston, Owner

Date

February 28

19 65

Formation	Color	Hard or Soft	Top	Bottom	Oil, Gas or Water	Depth Found	Remarks

02/02/2024

B-2



STATE OF WEST VIRGINIA  
DEPARTMENT OF MINES  
OIL AND GAS DIVISION

Miss Ahillias  
for posting  
8-14-66

Rotary   
Spudder   
Cable Tools   
Storage

Quadrangle Spencer

Permit No. Wir- 507

WELL RECORD

Oil or Gas Well Gas  
(KIND)

Company Weva Oil Corporation  
Address 504 Union Trust Bldg. Parkersburg,  
Farm G.W. Roberts Acres 250 W.Va.  
Location (waters) Ann's Run  
Well No. 1 - C Elev. 1055 KB  
District Spring Creek County Wirt  
The surface of tract is owned in fee by Ross Simmons  
Address Spencer, W.Va.  
Mineral rights are owned by G.W. Roberts  
Address Elizabeth, W.Va.  
Drilling commenced 8-7-65.  
Drilling completed 8-14-65.  
Date Shot \_\_\_\_\_ From \_\_\_\_\_ To \_\_\_\_\_  
With \_\_\_\_\_  
Open Flow /10ths Water in \_\_\_\_\_ Inch  
/10ths Merc. in \_\_\_\_\_ Inch  
Volume \_\_\_\_\_ Cu. Ft.  
Rock Pressure \_\_\_\_\_ lbs. \_\_\_\_\_ hrs.  
Oil \_\_\_\_\_ bbls., 1st 24 hrs.  
WELL ACIDIZED \_\_\_\_\_  
WELL FRACTURED 300 GMA, 800 bbls water, 19,500 lbs sand.  
5-10-66.

Casing and Tubing	Used in Drilling	Left in Well	Packers
Size			
16			Kind of Packer _____
13			
10			Size of _____
# <u>8 5/8</u>	<u>72</u>	<u>72</u>	Depth set _____
6 3/4			
5 3/16			
# <u>4 1/2</u>	<u>2013</u>	<u>2013</u>	Perf. top <u>1941</u>
2			Perf. bottom <u>1949</u>
Liners Used			Perf. top _____
			Perf. bottom _____

CASING CEMENTED Yes SIZE 4 1/2 No. Ft. 2013 Date 8-16-65.  
COAL WAS ENCOUNTERED AT None FEET \_\_\_\_\_ INCHES  
\_\_\_\_\_ FEET \_\_\_\_\_ INCHES \_\_\_\_\_ FEET \_\_\_\_\_ INCHES  
\_\_\_\_\_ FEET \_\_\_\_\_ INCHES \_\_\_\_\_ FEET \_\_\_\_\_ INCHES

RESULT AFTER TREATMENT 1,050 MCF  
ROCK PRESSURE AFTER TREATMENT 640 lbs/ 24 hours.  
Fresh Water \_\_\_\_\_ Feet \_\_\_\_\_ Salt Water \_\_\_\_\_ Feet \_\_\_\_\_

Formation	Color	Hard or Soft	Top	Bottom	Oil, Gas or Water	Depth	Remarks
<p>Hads on Oil Company drilled this well to a total depth of 2016 feet on 8-14-65. The well was assigned to Weva Oil Corporation for completion 8-14-65. 4 1/2" casing was cemented at 2013 with 130 sacks 8-16-65. May 10, 1966, the well was fractured with 300 GMA, 800 bbls water, 19,500 lbs sand.</p> <p>IPF 1,050 MCF 640 PSI/ 24 hours.</p> <p>Hads on Oil Company sent the well record to the Oil &amp; Gas Division, Bureau of Mines and temporarily abandoned the well. This well record is a completion supplement to the Hads on record.</p> <p>S.R. Lynch</p>							



02/02/2024



B-3

STATE OF WEST VIRGINIA  
DEPARTMENT OF MINES  
OIL AND GAS DIVISION

Rotary   
Spudder   
Cable Tools   
Storage

INSPECTOR'S WELL REPORT

Permit No. WIAT-507

Oil or Gas Well \_\_\_\_\_  
(KIND)

Company <u>HADSON OHIO OIL</u> Address <u>COLUMBUS, OHIO</u> Farm <u>GLEN W. ROBERTS C</u> Well No. <u>1</u> District <u>SPRING CREEK</u> County <u>WIAT</u> Drilling commenced <u>8-7-65</u> Drilling completed _____ Total depth _____ Date shot _____ Depth of shot _____ Initial open flow _____/10ths Water in _____ Inch Open flow after tubing _____/10ths Merc. in _____ Inch Volume _____ Cu. Ft. Rock pressure _____ lbs. _____ hrs. Oil _____ bbls., 1st 24 hrs. Fresh water <u>NONE</u> feet _____ feet Salt water <u>NONE</u> feet _____ feet	CASING AND TUBING Size 16 13 10 8 1/4 6 5/8 5 3/16 3 2 Liners Used	USED IN DRILLING	LEFT IN WELL	PACKERS Kind of Packer _____ Size of _____ Depth set _____ Perf. top _____ Perf. bottom _____ Perf. top _____ Perf. bottom _____
	CASING CEMENTED _____ SIZE _____ No. FT. _____ Date _____			
	NAME OF SERVICE COMPANY _____			
	COAL WAS ENCOUNTERED AT <u>NONE</u> FEET _____ INCHES			
	_____ FEET _____ INCHES _____ FEET _____ INCHES			
	_____ FEET _____ INCHES _____ FEET _____ INCHES			

Drillers' Names \_\_\_\_\_

Remarks: CONT. MITCHELL AND MITCHELL  
REPORTED BY MARK FEENY MGR. HADSON OHIO OIL CO.,  
BY TELEPHONE - 8-10-65 AS DRILLING AT  
1200'

8-12-65  
DATE





STATE OF WEST VIRGINIA  
DEPARTMENT OF MINES  
OIL AND GAS DIVISION  
**INSPECTOR'S PLUGGING REPORT**

Permit No. \_\_\_\_\_ Well No. \_\_\_\_\_

COMPANY \_\_\_\_\_ ADDRESS \_\_\_\_\_

FARM \_\_\_\_\_ DISTRICT \_\_\_\_\_ COUNTY \_\_\_\_\_

Filling Material Used \_\_\_\_\_

Liner	Location	Amount	Packer	Location		
PLUGS USED AND DEPTH PLACED			BRIDGES	CASING AND TUBING		
CEMENT-THICKNESS	WOOD-SIZE	LEAD	CONSTRUCTION-LOCATION	RECOVERED	SIZE	LOST

Drillers' Names \_\_\_\_\_

Remarks: \_\_\_\_\_

\_\_\_\_\_  
DATE I hereby certify I visited the above well on this date.

\_\_\_\_\_  
DISTRICT WELL INSPECTOR

02/02/2024

STATE OF WEST VIRGINIA  
DEPARTMENT OF MINES  
OIL AND GAS DIVISION

INSPECTOR'S WELL REPORT

Permit No. WIRT-507


FINAL

Oil or Gas Well GAS-OIL  
(KIND)

Company	CASING AND TUBING	USED IN DRILLING	LEFT IN WELL	PACKERS
<u>WEVA OIL CORP.</u>	Size			
<u>HINGHAM, MASS.</u>	16			Kind of Packer
<u>G. W. ROBERTS</u>	13			
<u>1-C</u>	10			Size of
<u>SPRING CREEK</u> County <u>WIRT</u>	8 1/4			
Drilling commenced	6 3/8			Depth set
Drilling completed	5 3/16			
Date shot	3			Perf. top
Depth of shot	2			Perf. bottom
Initial open flow	Liners Used			Perf. top
Open flow after tubing				Perf. bottom
Volume	CASING CEMENTED	SIZE	No. FT.	Date
Rock pressure	NAME OF SERVICE COMPANY			
Oil	COAL WAS ENCOUNTERED AT			
Fresh water	FEEET	INCHES	FEEET	INCHES
Salt water	FEEET	INCHES	FEEET	INCHES

Drillers' Names \_\_\_\_\_

Remarks: THIS WELL IN GOOD ORDER FOR RELEASE



6-24-66

DATE

Dist. WIRT-507

STATE OF WEST VIRGINIA  
DEPARTMENT OF MINES  
OIL AND GAS DIVISION  
**INSPECTOR'S PLUGGING REPORT**

Permit No. \_\_\_\_\_ Well No. \_\_\_\_\_

COMPANY \_\_\_\_\_ ADDRESS \_\_\_\_\_

FARM \_\_\_\_\_ DISTRICT \_\_\_\_\_ COUNTY \_\_\_\_\_

Filling Material Used \_\_\_\_\_

Liner \_\_\_\_\_ Location \_\_\_\_\_ Amount \_\_\_\_\_ Packer \_\_\_\_\_ Location \_\_\_\_\_

PLUGS USED AND DEPTH PLACED			BRIDGES	CASING AND TUBING		
CEMENT-THICKNESS	WOOD-SIZE	LEAD	CONSTRUCTION-LOCATION	RECOVERED	SIZE	LOST

Drillers' Names \_\_\_\_\_

Remarks: \_\_\_\_\_

\_\_\_\_\_ DATE I hereby certify I visited the above well on this date.



**State of West Virginia**

**Department of Mines  
Oil and Gas Division**

**Charleston 5**

**MARIE GRIFFITH  
EXECUTIVE SECRETARY**

**June 30, 1966**

**W. F. EIGENBROD  
DIRECTOR**

**GURMER WAMOCK  
DEPUTY DIRECTOR**

Hadson Ohio Oil Company  
Robert M. Hoover, Jr.  
8 East Long Street  
Columbus, Ohio

In Re: Permit Wirt-507  
Farm G. L. Roberts  
Well No. 1-C  
District Spencer  
County Wirt

**Gentlemen:**

The final inspection report for your well which is described above has been received in our office.


Please be advised that the well, which is covered by the above permit number, has been released under your Blanket Bond.

Yours very truly,

Gurmer Wamock  
Deputy Director  
OIL AND GAS DIVISION

sm

02/02/2024



State of Ohio

Department of Public Safety

Division of Motor Vehicles

Columbus, Ohio

June 20, 1968

UNRECORDED  
INDEXED

W. I. ROBERTSON  
DIRECTOR

Robert M. Hoover, Jr.  
2 East Long Street  
Columbus, Ohio

Dear Mr. Hoover:  
Reference is made to your letter of June 14, 1968, regarding the above described vehicle. The information furnished in your letter has been reviewed and it is noted that the vehicle is currently registered in your name. The information furnished in your letter has been reviewed and it is noted that the vehicle is currently registered in your name.

Gentlemen:

The final inspection report for your vehicle is described above has been received in our office.

Please be advised that the vehicle is covered by the above serial number, and is listed under your license plate.

Very truly yours,

W. I. ROBERTSON  
DIRECTOR

cc

FEB 21 1979

FERC-121

OIL & GAS DIVISION

DEPT. OF MINES

1.0 API well number: (If not available, leave blank. 14 digits.)	47- 105 -2-0507			
2.0 Type of determination being sought: (Use the codes found on the front of this form.)	108 Section of NGPA	Category Code		
3.0 Depth of the deepest completion location: (Only needed if sections 103 or 107 in 2.0 above.)	_____ feet			
4.0 Name, address and code number of applicant: (35 letters per line maximum. If code number not available, leave blank.)	Weva Oil Corp.			02524 Seller Code
	Name 325 Seventh St. Rm. 205			
	Street Parkersburg, W. V. 26101			
	City			State Zip Code
5.0 Location of this well: [Complete (a) or (b).] (a) For onshore wells (35 letters maximum for field name.)	Hadson Robert C-1, Tr. 12			
	Field Name Wirt	W. V. State		
(b) For OCS wells:	Area Name N/A			Block Number
	Date of Lease: _____			
	Mo. Day Yr.	OCS Lease Number		
(c) Name and identification number of this well: (35 letters and digits maximum.)	Hadson Robert C-1			
(d) If code 4 or 5 in 2.0 above, name of the reservoir: (35 letters maximum.)	Big Injun, Squaw			
6.0 (a) Name and code number of the purchaser: (35 letters and digits maximum. If code number not available, leave blank.)	Consolidated Gas Supply Corporation			004228 Buyer Code
	Name			
(b) Date of the contract:	010869 Mo. Day Yr.			
(c) Estimated annual production:	2.756 MMcf.			
	(a) Base Price (\$/MMBTU)	(b) Tax	(c) All Other Prices [Indicate (+) or (-).]	(d) Total of (a), (b) and (c)
7.0 Contract price: (As of filing date. Complete to 3 decimal places.)	_.379	_.061	_.000	_.440
8.0 Maximum lawful rate: (As of filing date. Complete to 3 decimal places.)	2.243	_.061	_.000	2.354
9.0 Person responsible for this application:	George R. Powell			Treasurer
	Name			Title
	Signature <i>George R. Powell</i>			
	Date Application is Completed 2/19/79			Phone Number 1-304-485-4597
Agency Use Only				
Date Received by Min. Agency FEB 21 1979				
Date Received by FERC				

FT7900806/2-2

S

02/02/2024

PARTICIPANTS:

DATE: DEC 07 1979

BUYER-SELLER CODE

WELL OPERATOR: Weyva Oil Corp

020504

FIRST PURCHASER: Consolidated Gas Supply Corp

004228

OTHER: \_\_\_\_\_

*Qualifies as section 108, stoppage well.*

*John's well*

W. Va. Department of Mines, Oil & Gas Division

WELL DETERMINATION FILE NUMBER

790221 - 108-105 - 0507

Use Above File Number on all Communications  
Relating to Determination of this Well

CHECK EACH ITEM AS COMPLETE OR NOTE WHAT IS MISSING

ITEM NO.

1 FERC-121  Items not completed - Line No. \_\_\_\_\_

2 IV-1 - Agent George R. Powell

3 IV-2 - Well Permit

4 IV-6 - Well Plat

5 IV-35- Well Record  Drilling  Deepening \_\_\_\_\_

6 IV-36- Gas-Oil Test:  Gas Only \_\_\_\_\_ Was Oil Produced? \_\_\_\_\_ Ratio \_\_\_\_\_

7 IV-39- Annual Production 2 years

8 IV-40- 90 day Production 92 Days off Line: \_\_\_\_\_

9 IV-48- Application for Certification. Complete?

10 - 17 IV Form #51 - 52 - 53 - 54 - 55 - (56) - 57 - 58. Complete  Affidavit Signed

18 - 28 Other: Survey \_\_\_\_\_ Logs \_\_\_\_\_ Geological Charts \_\_\_\_\_ Structure Map \_\_\_\_\_

1:4000 Map \_\_\_\_\_ Well Tabulations \_\_\_\_\_ Gas Analyses \_\_\_\_\_

(5) Date Commenced: 8-7-65  
Date Completed: 8-14-65 Deepened \_\_\_\_\_

(5) Production Depth: 1904-1930, 1930-60, 1941-1949

(5) Production Formation: Big Injun, Squaw - Squaw

(5) Final Open flow: 1050 mcf

(5) Rock pressure after frack: 690# (24 hrs)

(6) Other Gas Test: \_\_\_\_\_

(7) Avg. Daily Gas from Annual Production:  $\frac{3067}{365} = 8.4$  MCF/D

(8) Avg. Daily Gas from 90-day ending w/1-120 days  $\frac{649}{92} = 7.1$  MCF/D

(8) Line Pressure: 22# PSIG from Daily Report

(5) Oil Production: Yes From Completion Report 1904-30, 60

(10-17) Does lease inventory indicate enhanced recovery being done: No 02/02/2024

(10-17) Is affidavit signed?  Notarized?

Does official well record with the Department confirm the submitted information? yes

Additional Information \_\_\_\_\_ Does computer program confirm? \_\_\_\_\_

Was Determination Objected to? \_\_\_\_\_ By Whom? \_\_\_\_\_

*mk jim*

Date January 24, 1979

STATE OF WEST VIRGINIA  
DEPARTMENT OF MINES, OIL AND GAS DIVISION

Operator's Well No. Hadson Robert C-1

API Well No. 47 - 105-2 - 0507  
State County Permit

WELL CLASSIFICATION FORM

STRIPPER GAS WELL  
NGPA Section 108

DESIGNATED AGENT George R. Powell

ADDRESS 325 Seventh St. Rm. 205  
Parkersburg, W. V. 26101

WELL OPERATOR Weva Oil Corp.

LOCATION: Elevation 1055'

ADDRESS 325 Seventh St. Rm. 205  
Parkersburg, W. V. 26101

Watershed Anne's Run  
SpringCreek  
Dist. \_\_\_\_\_ County Wirt Quad. Spencer

GAS PURCHASER Consolidated Gas Supply

Gas Purchase Contract No. 0390

ADDRESS 445 West Main St.

Meter Chart Code 115673 / 6206

Clarksburg, W. V. 26301

Date of Contract 1-8-69

\* \* \* \* \*

Provide a complete inventory of the lease and production equipment used for the well for the previous 24 months or, if less than 24 months, the period the well has been in production. Include a complete list of equipment or processes used in connection with recognized enhanced recovery techniques during completion or production. (Attach separate sheets, if necessary.)

STANDARD GAS WELL HOOK UP, DRIP AT WELL

List all records reasonably available to you which contain information relevant to a determination of eligibility (including production records, B&O Tax Records and royalty payment records) and indicate the location of such records:

ALL SUCH RECORDS ARE LOCATED AT: 325 Seventh St. Rm. 205  
Parkersburg, W.V. 26101

02/02/2024




Describe the search made of any records listed above:

ALL SUCH RECORDS ARE LOCATED AT: 325 SEVENTH ST. RM. 205  
PARKERSBURG, W. V. 26101

Are you aware of any other information which would tend to be inconsistent with the information specified above? Yes \_\_\_\_\_ No X. If yes, indicate the type and source of the information.

AFFIDAVIT

I, George R. Powell, having been first sworn according to law, state that I have caused to be made a diligent search of those records hereinbefore indicated in the manner herein described, that the information contained in this document is true and accurate and that on the basis of the records and examinations hereinbefore described, and to the best of my information, knowledge and belief, the well for which this certification is sought qualifies as a stripper well.



STATE OF WEST VIRGINIA,

COUNTY OF Wood, TO WIT:

I, J. Doyle Shuman, a Notary Public in and for the state and county aforesaid, do certify that George R. Powell, whose name is signed to the writing above, bearing date the 19 day of February, 1979, has acknowledged the same before me, in my county aforesaid.

Given under my hand and official seal this 19 day of February, 1979.

My term of office expires on the 27 day of October, 1982.

  
Notary Public

02/02/2024

[NOTARIAL SEAL]

1-105-2-0507 FARM, Hudson Robert

COUNTRY Wirt AVG. FLOW PRESSURE 14.73

SHUT-IN PRESSURE

TOTALS FOR 1977

API	GAS MFC	OIL BBL	JAN	FEB	MAR	APR	MAY	JUN	JUL	AUG	SEP	OCT	NOV	DEC	TOTALS FOR 1977
	208	178	119	217	239	216	226	171	233	244	232	164	244	244	244

02/02/2024

API	GAS MFC	OIL BBL	JAN	FEB	MAR	APR	MAY	JUN	JUL	AUG	SEP	OCT	NOV	DEC	TOTALS FOR 1978
	284	225	263	212	311	298	291	269	265	272	159	218	218	218	3067

DAYS ONLINE \_\_\_\_\_  
 AVERAGE FOR 2 YEARS


2756 MCF

BBL'S

Weva Oil Corp.

Well Operator

By: George R. Powell



Its: Treasurer