

3/25/69

A-1



WELL RECORD, FORM OG-10, MUST BE SUBMITTED TO OBTAIN RELEASE OF WELL UNDER BOND.

STATE OF WEST VIRGINIA DEPARTMENT OF MINES OIL AND GAS WELLS DIVISION

issue

NOTICE OF PROPOSED LOCATION OF OIL AND GAS WELL

To The Department of Mines, Charleston, W. Va.

Form fields for Coal Operator, Name of Well Operator, Address, Proposed Location, and Owner of Mineral Rights.

GENTLEMEN:

The undersigned well operator is entitled to drill upon the above named farm or tract of land for oil and gas, having fee title thereto, (or as the case may be) under grant or lease dated December 10, 1968, made by Glen W. Roberts, to Jet Oil Company, and recorded on the 13th day of December, 1968, in the office of the County Clerk for said County in Book 133, page 277.

The enclosed plat was prepared by a competent engineer and shows the proposed location of a well to be drilled for oil and gas by the undersigned well operator on the farm and in the Magisterial District and County above named, determined by survey and courses and distances from two permanent points, or land marks.

The undersigned well operator is informed and believes there are no coal operators operating beds of coal beneath said farm or tract of land on which said well is located, or within 500 feet of the boundaries of the same, who have mapped their workings and filed their maps as required by law, excepting the coal operators or coal owners (if any) above named as addressees.

The above named coal operators or coal owners (if any) are notified that any objections they may desire to make to such proposed location, or which they are required to make by Section 3 of said Code, if the drilling of a well at said proposed location will cause a dangerous condition in or about their respective coal mines, must be received by, or filed with the Department of Mines within ten\* days from the receipt of a copy of this notice and accompanying plat by said Department.

(The next paragraph is to be completed only in Department's copy.)

Copies of this notice and the enclosed plat were mailed by registered mail, or delivered to the above named coal operators or coal owners at their above shown respective address day before, or on the same day with the mailing or delivery of this copy to the Department of Mines at Charleston, West Virginia.

Very truly yours,

(Sign Name) Belco Petroleum Corporation (Operator) 1814 Seventh Street Parkersburg West Virginia



01/12/2024

\*Section 3 . . . . If no such objections be filed or be found by the department of mines, within said period of ten days from the receipt of said notice and plat by the department of mines, to said proposed location, the department shall forthwith issue to the well operator a drilling permit reciting the filing of such plat, that no objections have been made by the coal operators to the location, or found thereto by the department, and that the same is approved and the well operator authorized to proceed to drill at said location.

BLANKET BOND

WIR-572-RED PERMIT NUMBER

572-RED.

STATE OF VIRGINIA

Be it remembered that on this day

1861

at the County of \_\_\_\_\_

\_\_\_\_\_

\_\_\_\_\_

\_\_\_\_\_

\_\_\_\_\_

\_\_\_\_\_

\_\_\_\_\_

\_\_\_\_\_

\_\_\_\_\_

\_\_\_\_\_

\_\_\_\_\_

\_\_\_\_\_

\_\_\_\_\_

\_\_\_\_\_

\_\_\_\_\_

\_\_\_\_\_

\_\_\_\_\_

\_\_\_\_\_

\_\_\_\_\_

\_\_\_\_\_

\_\_\_\_\_

\_\_\_\_\_

\_\_\_\_\_

\_\_\_\_\_

\_\_\_\_\_

\_\_\_\_\_

\_\_\_\_\_

\_\_\_\_\_

\_\_\_\_\_

\_\_\_\_\_

\_\_\_\_\_

\_\_\_\_\_

\_\_\_\_\_

\_\_\_\_\_

\_\_\_\_\_

\_\_\_\_\_

\_\_\_\_\_

\_\_\_\_\_

\_\_\_\_\_

\_\_\_\_\_

\_\_\_\_\_

\_\_\_\_\_

\_\_\_\_\_

\_\_\_\_\_

\_\_\_\_\_

\_\_\_\_\_

\_\_\_\_\_

\_\_\_\_\_

01/12/2024

INDEXED

A-11

LOPER, PRATHER & ASSOCIATES

Petroleum Consultants

1814 SEVENTH STREET

PARKERSBURG, WEST VIRGINIA 26101

PHONE 422-1121

March 21, 1969

Mr. Robert Dodd  
West Virginia Department of Mines  
Oil and Gas Division  
Charleston, West Virginia

Dear Mr. Dodd:

Enclosed please find three copies of Form OG-1, and three copies of the Well Location Map pertaining to the Belco Petroleum Corporation Lester Bock No. 1 Well.

Thank you very much.

Sincerely yours,



A. J. Frisch  
for Belco Petroleum Corporation  
1814 Seventh Street  
Parkersburg, West Virginia 26101

AJF/ncj  
Enclosures



01/12/2024



A-12



State of West Virginia

Department of Mines  
Oil and Gas Division  
Charleston 5

March 25, 1969

Belco Petroleum Corporation  
1814 Seventh St.  
Parkersburg, West Virginia

IN RE: PERMIT NO. WIR-572-RED.  
FARM LESTER BOCK  
WELL NO. 1  
DISTRICT BURNING SPRINGS  
COUNTY WIRT

Gentlemen:

Enclosed is Permit for drilling the above described well.

Please post one copy of permit at the Well site and send two copies of the well record to this office, within 90 days, when drilling has been completed.

Very truly yours,

Deputy Director  
Oil and Gas Wells Division

RLD/ls

Enclosures:

cc-West Virginia Geological & Economic Survey

Mr. Harry Holliday, Inspector, Box 221, Grantsville, W. Va.  
PH: 354-6145

bc: Mr. J. F. Bedell, Jr., Deputy Securities Commissioner

01/12/2024

WIR-572

B-1

Form OG-10



STATE OF WEST VIRGINIA DEPARTMENT OF MINES OIL AND GAS WELLS DIVISION

- Rotary [ ] Spudder [ ] Cable Tools [x] Storage [ ]

Quadrangle Spencer

Permit No. WIR-572-RED

WELL RECORD

Oil or Gas Well Gas (KIND)

Company Belco Petroleum Corporation (Operator) Address 1814 Seventh Street, Parkersburg, W. Va. Farm Lester Bock Acres 22 Location (waters) Little Kanawha Well No. 1 Elev. 760' District Burning Springs County Wirt The surface of tract is owned in fee by Lester Bock Address Burning Springs, W. Va. Mineral rights are owned by G. W. Roberts Address Elizabeth, W. Va.

Table with columns: Casing and Tubing, Used in Drilling, Left in Well, Packers. Includes rows for tubing sizes (16, 13, 10, 8 1/4, 5 3/16, 4 1/2, 3, 2) and packer details.

Drilling commenced October 23, 1968 Drilling completed January 23, 1969 Date Shot From To With Open Flow /10ths Water in. Inch /10ths Merc. in. Inch Volume 70,000 Cu. Ft. Rock Pressure 320 lbs. 48 hrs. Oil -0- bbls., 1st 24 hrs.

Attach copy of cementing record. CASING CEMENTED 2" SIZE 659 No. Ft. 1-22-69 Date Amount of cement used (bags) 75 Name of Service Co. Lawson Oil & Gas Well Cementing COAL WAS ENCOUNTERED AT FEET INCHES FEET INCHES FEET INCHES

WELL ACIDIZED (DETAILS) WELL FRACTURED (DETAILS)

RESULT AFTER TREATMENT (Initial open Flow or bbls.) ROCK PRESSURE AFTER TREATMENT HOURS Fresh Water Feet Salt Water Feet Producing Sand Depth 659

Table with 8 columns: Formation, Color, Hard or Soft, Top, Bottom, Oil, Gas or Water, Depth, Remarks. Contains a detailed entry about a reentered abandoned well.







B-2

STATE OF WEST VIRGINIA  
DEPARTMENT OF MINES  
OIL AND GAS WELLS DIVISION



INSPECTOR'S WELL REPORT

Permit No. WVA-572-RED.

Oil or Gas Well  
(KIND)

Company <u>BELCO PETROLEUM COOP.</u> <u>1814 SEVENTH ST.</u> Address <u>PARKERSBURG, W.VA. 26101</u> Farm <u>LESTER BOCH (22 A.)</u> Well No. <u>I</u> District <u>BURNING SPRINGS</u> County <u>WEST</u> Drilling commenced <u>NOV. '68</u> Drilling completed <u>1-21-69</u> Total depth <u>658'</u> Date shot _____ Depth of shot _____ Initial open flow _____/10ths Water in _____ Inch Open flow after tubing _____/10ths Merc. in _____ Inch Volume <u>NATURAL 75 M.</u> Cu. Ft. Rock pressure <u>375</u> lbs. <u>24</u> hrs. Oil _____ bbls., 1st 24 hrs. Fresh water _____ ? feet _____ feet Salt water <u>LESS THAN 613'</u> feet _____ feet <th>CASING AND TUBING</th> <th>USED IN DRILLING</th> <th>LEFT IN WELL</th> <th>PACKERS</th>	CASING AND TUBING	USED IN DRILLING	LEFT IN WELL	PACKERS
	Size			
16				Kind of Packer <u>CEMBASNET</u>
13				
10				Size of <u>2" x 6 5/8</u>
8 1/4				
6 5/8		<u>3 15'</u>	<u>55'</u>	Depth set <u>618'</u>
5 3/16				
3				Perf. top <u>3" (TUB) 618'</u>
2		<u>2" TUB - 618'</u> <u>3" " - 40'</u>		Perf. bottom <u>658'</u>
Liners Used				Perf. top _____ Perf. bottom _____
CASING CEMENTED <u>2" TUB. SIZE 618'</u> No. FT. <u>17149</u> Date _____ NAME OF SERVICE COMPANY <u>LAWSON</u> COAL WAS ENCOUNTERED AT <u>NONE</u> FEET _____ INCHES _____ FEET _____ INCHES FEET _____ INCHES _____ FEET _____ INCHES FEET _____ INCHES				

Drillers' Names \_\_\_\_\_

Remarks: C.H.G. DRILLING CO.  
(WELL WAS ACTIVATED BY NEWBORN GAS AT BEL F1 WELL ON MAR. 9, 1968, WHICH HAD R.P. OF 3300 LBS.  
(WELL CANNOT BE SHUT ENTIRELY IN BECAUSE OLD WELL ON JOINING LEASE IS ACTIVATED AT 320 LBS.  
GAS DELIVERY LINE IS BEING LAID TO G.L. CABOT'S LINE.

3-22-69  
DATE

H. C. Holliday  
DISTRICT WELL INSPECTOR  
01/12/2024





B-11

STATE OF WEST VIRGINIA  
DEPARTMENT OF MINES  
OIL AND GAS WELLS DIVISION

INSPECTOR'S WELL REPORT


Permit No. WIR-57R-AED.

Oil or Gas Well \_\_\_\_\_  
(KIND)

Company <u>BELCO PETROLEUM CORP.</u> <u>1814 SEVENTH ST.</u> <u>PARKERSBURG, W.VA.</u>	CASING AND TUBING	USED IN DRILLING	LEFT IN WELL	PACKERS
	Address	Size		
Farm <u>LESTER BOCK (22A)</u>	16			
Well No. <u>I</u>	13			
District <u>BURNING SPRINGS</u> County <u>WEST</u>	10			Size of
Drilling commenced _____	8 1/4			
Drilling completed _____ Total depth _____	6 5/8			Depth set
Date shot _____ Depth of shot _____	5 3/16			
Initial open flow _____ /10ths Water in _____ Inch	3			Perf. top
Open flow after tubing _____ /10ths Merc. in _____ Inch	2			Perf. bottom
Volume _____ Cu. Ft.	Liners Used			Perf. top
Rock pressure _____ lbs. _____ hrs.				Perf. bottom
Oil _____ bbls., 1st 24 hrs.	CASING CEMENTED _____ SIZE _____ No. FT. _____ Date _____			
Fresh water _____ feet _____ feet	NAME OF SERVICE COMPANY _____			
Salt water _____ feet _____ feet	COAL WAS ENCOUNTERED AT _____ FEET _____ INCHES			
	_____ FEET _____ INCHES	_____ FEET _____ INCHES	_____ FEET _____ INCHES	_____ FEET _____ INCHES

Drillers' Names \_\_\_\_\_

Remarks: ON FINAL INSPECTION, THIS WELL MAY BE RELEASED.



**BOND CANCELLED**  
**RETURNED TO WELL OPERATOR AND/OR PRIN**  
**AND/OR PRINCIPAL**

4/29/ 1969

4-22-69  
DATE

Harry A. Holliday  
DISTRICT WELL INSPECTOR  
01/12/2024

STATE OF WEST VIRGINIA  
 DEPARTMENT OF MINES  
 OIL AND GAS WELLS DIVISION  
**INSPECTOR'S PLUGGING REPORT**

Permit No. \_\_\_\_\_

Well No. \_\_\_\_\_

COMPANY \_\_\_\_\_ ADDRESS \_\_\_\_\_

FARM \_\_\_\_\_ DISTRICT \_\_\_\_\_ COUNTY \_\_\_\_\_

Filling Material Used \_\_\_\_\_

Liner	Location	Amount	Packer	Location		
PLUGS USED AND DEPTH PLACED			BRIDGES	CASING AND TUBING		
CEMENT-THICKNESS	WOOD-SIZE	LEAD	CONSTRUCTION-LOCATION	RECOVERED	SIZE	LOST

Drillers' Names \_\_\_\_\_

Remarks: \_\_\_\_\_

\_\_\_\_\_ I hereby certify I visited the above well on this date.  
DATE

DISTRICT WELL INSPECTOR  
01/12/2024

B-12



State of West Virginia  
Department of Mines  
Oil and Gas Division  
Charleston 5

April 29, 1969

Belco Petroleum Corporation  
1814 Seventh Street  
Parkersburg, W. Vas. 26101

IN RE: Permit WIR-572-RED  
Farm Lester Rock  
Well No. 1  
District Burning Springs  
County Wirt

Gentlemen:

The final inspection report for the Well which is described above has been received in this office.

Please be advised that the Well which is covered by the above permit number has been released under your Blanket Bond.

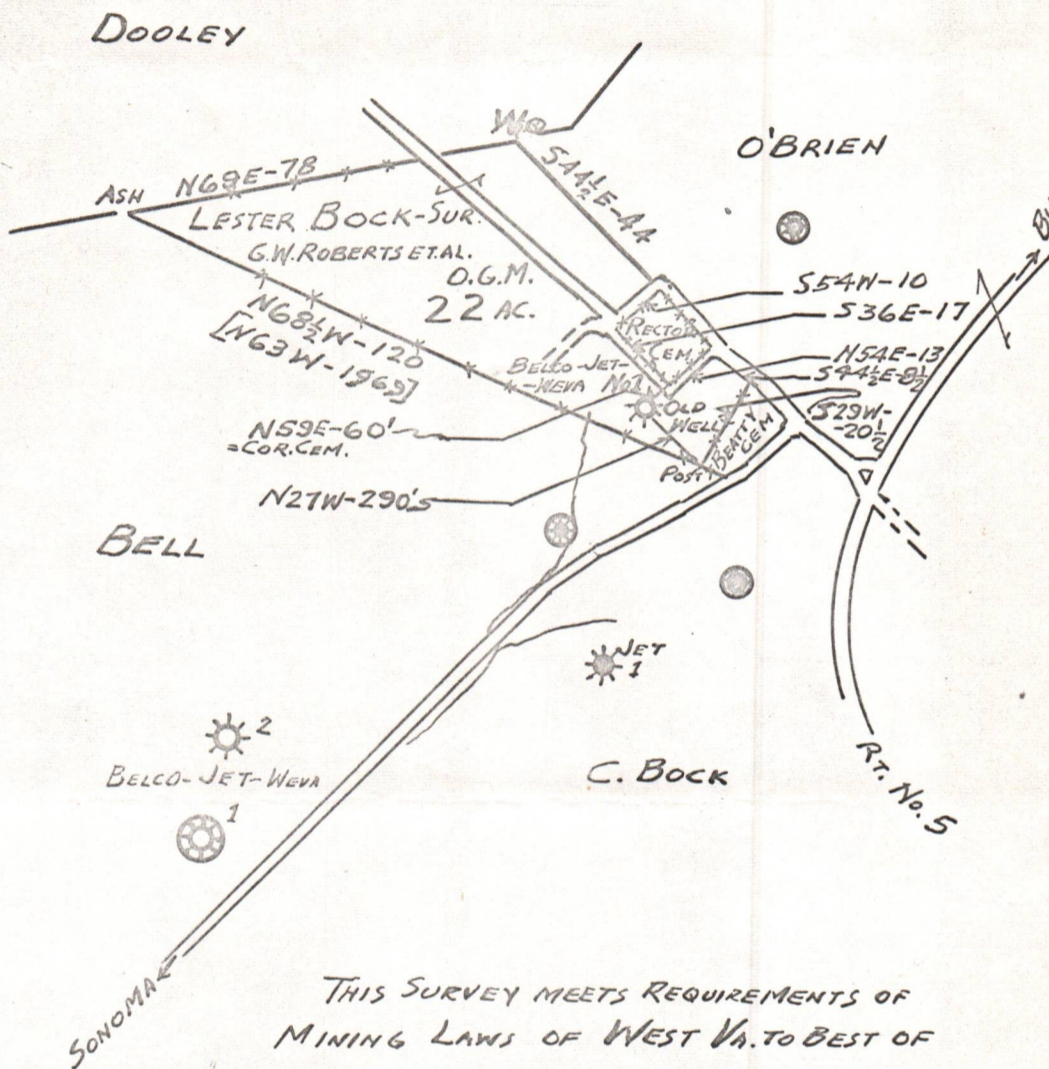
Very truly yours,

Deputy Director  
Oil and Gas Wells Division



Latitude 39° 00'

Longitude 81° 15'



THIS SURVEY MEETS REQUIREMENTS OF  
 MINING LAWS OF WEST VA. TO BEST OF  
 MY KNOWLEDGE AND BELIEF. WITH ACCURACY  
 WITHIN 1 IN 200

REDRILL OLD WELL TO 630 FT.  
 COMPLETED AS GAS WELL.

- New Location ..
- Drill Deeper .....
- Abandonment.....

ELEV. FROM OLD RD. FKS.

Company Belco Petroleum Corp., Operator  
 Address 1814 Seventh St., Parkersburg, W. Va.  
 Farm LESTER BOCK-SUR-GLEN W. ROBERTS ET AL.  
 Tract 22 Acres \_\_\_\_\_ Lease No. \_\_\_\_\_  
 Well (Farm) No. ONE Serial No. \_\_\_\_\_  
 Elevation (Spirit Level) 760 FT.  
 Quadrangle SPENCER  
 County WIRT District BURNING SPRINGS  
 Engineer Glen W. Roberts  
 Engineer's Registration No. 860  
 File No. \_\_\_\_\_ Drawing No. \_\_\_\_\_  
 Date MAR 8, 1969 Scale 1 IN = 40 POLES

STATE OF WEST VIRGINIA  
 DEPARTMENT OF MINES  
 OIL AND GAS DIVISION  
 CHARLESTON

WELL LOCATION MAP

FILE NO. WIRT-512 01/12/2024

+ Denotes location of well on United States Topographic Maps, scale 1 to 62,500, latitude and longitude lines being represented by border lines as shown.

- Denotes one inch spaces on border line of original tracing.



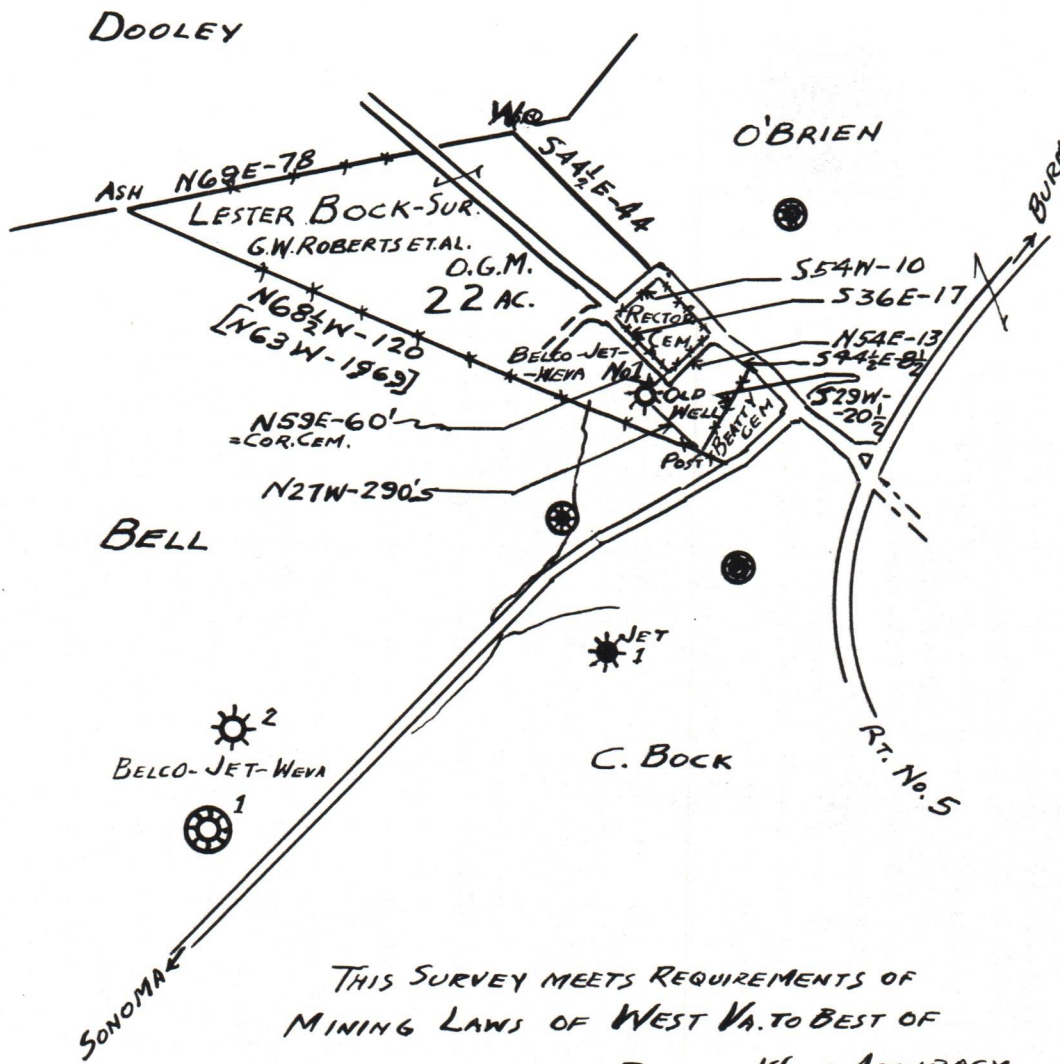
01/12/2024



3/15/1969

Latitude 39° 00'

Longitude 81° 15'



THIS SURVEY MEETS REQUIREMENTS OF  
 MINING LAWS OF WEST VA. TO BEST OF  
 MY KNOWLEDGE AND BELIEF. WITH ACCURACY  
 WITHIN 1 IN 200

REDRILL OLD WELL TO 630 FT.

COMPLETED AS GAS WELL.

- Redrill.....
- New Location ..
- Drill Deeper .....
- Abandonment.....

ELEV. FROM OLD RD. FKS.

Company Belco Petroleum Corp., Operator  
 Address 1814 Seventh St., Parkersburg, W. Va.  
 Farm LESTER BOCK-SUR. - GLEN W. ROBERTS ET AL.  
 Tract 22 Acres 22 Lease No. \_\_\_\_\_  
 Well (Farm) No. ONE Serial No. \_\_\_\_\_  
 Elevation (Spirit Level) 760 FT.  
 Quadrangle SPENCER  
 County WIRT District BURNING SPRINGS  
 Engineer Glen W. Roberts  
 Engineer's Registration No. 860  
 File No. \_\_\_\_\_ Drawing No. \_\_\_\_\_  
 Date MAR 8, 1969 Scale 1 IN = 40 FEET

STATE OF WEST VIRGINIA  
 DEPARTMENT OF MINES  
 OIL AND GAS DIVISION  
 CHARLESTON

WELL LOCATION MAP  
 FILE NO. WIR-572-RED.

01/12/2024

- + Denotes location of well on United States Topographic Maps, scale 1 to 62,500, latitude and longitude lines being represented by border lines as shown.
- Denotes one inch spaces on border line of original tracing.