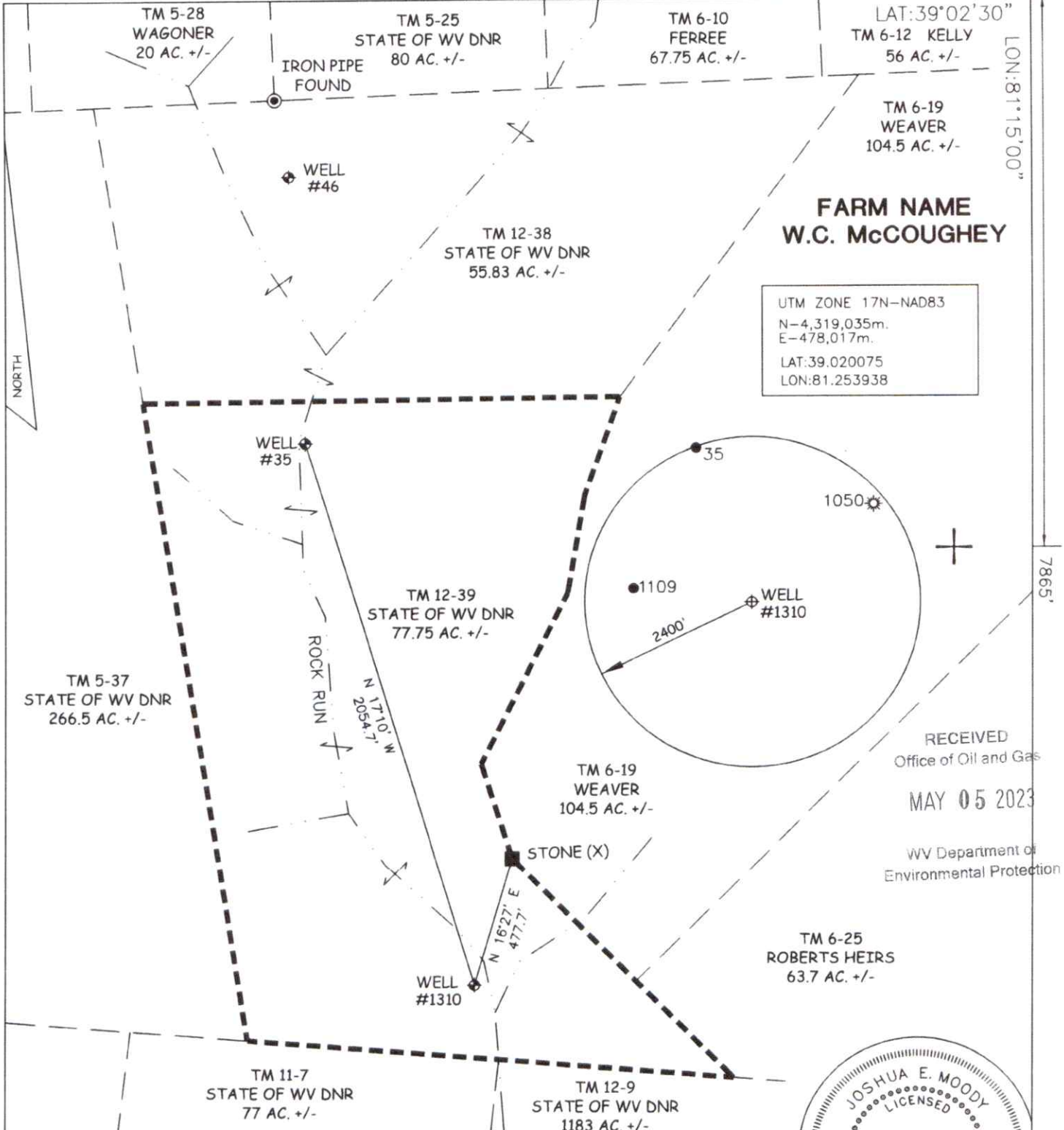


#47-104-01310


1120'



FARM NAME
W.C. McCOUGHEY

UTM ZONE 17N-NAD83
 N-4,319,035m.
 E-478,017m.
 LAT:39.020075
 LON:81.253938

RECEIVED
 Office of Oil and Gas
 MAY 05 2023
 WV Department of
 Environmental Protection



JOSHUA E. MOODY, P.S. 2020

DATE 4/18/23
 OPERATOR'S WELL
 WELL No. 12

JOB # 23-005(1310)
 DRAWING # REGION8WCWELL1310
 SCALE 1" = 500'
 MINIMUM DEGREE OF
 ACCURACY 1/2500
 PROVEN SOURCE OF ELEV.
 OPUS

I THE UNDERSIGNED, HEREBY CERTIFY THAT THIS PLAT IS CORRECT TO THE BEST OF MY KNOWLEDGE AND BELIEF AND SHOWS ALL THE INFORMATION REQUIRED BY LAW AND THE REGULATIONS ISSUED AND PERSCRIBED BY THE DEPARTMENT OF ENVIRONMENTAL PROTECTION.



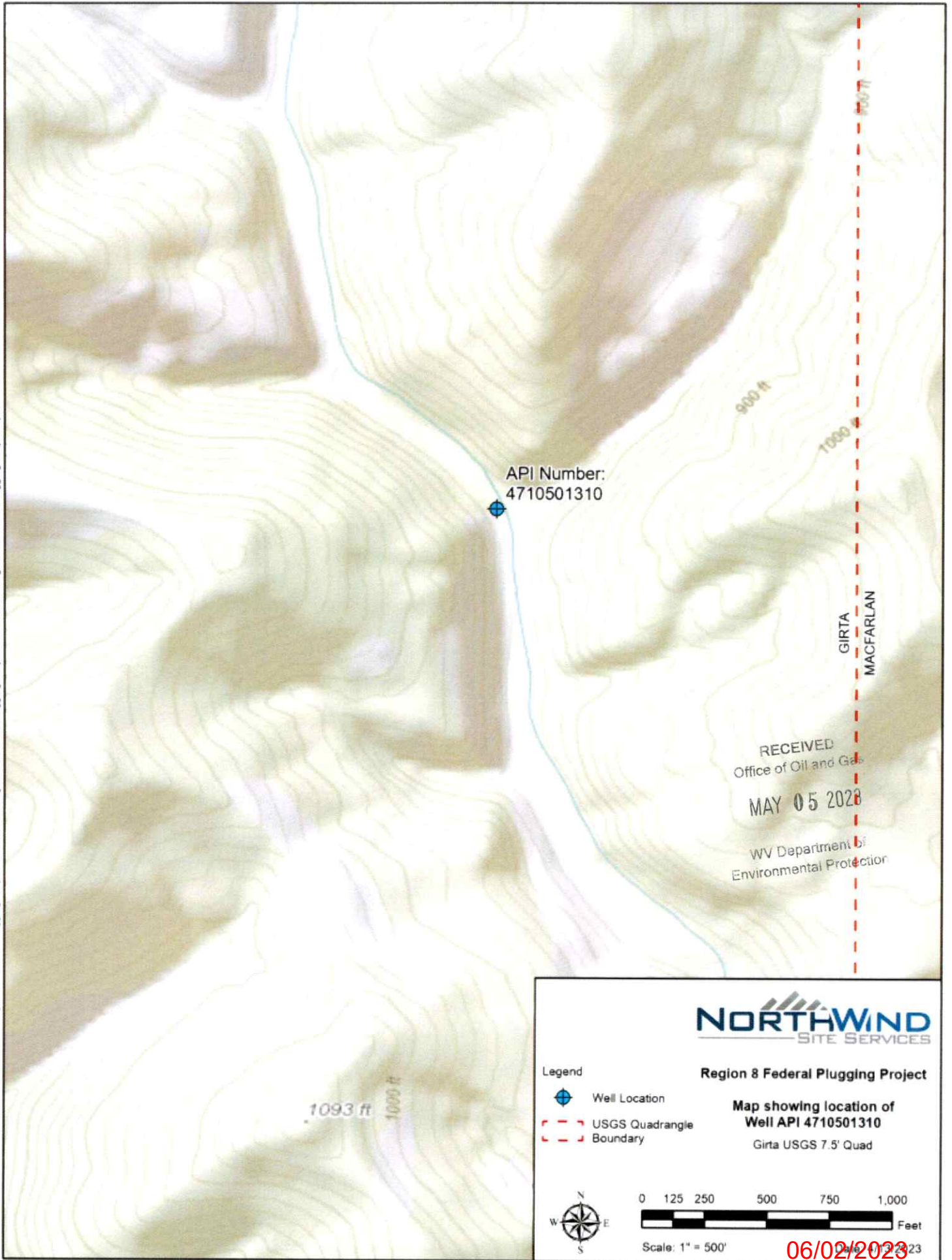
WEST VIRGINIA DEPARTMENT
 OF ENVIRONMENTAL PROTECTION,
 OFFICE OF OIL AND GAS
 MOODY LAND SURVEYING, LLC
 ST. MARYS, WV 26170

WEST VIRGINIA DEPARTMENT
 OF ENVIRONMENTAL PROTECTION
 OFFICE OF OIL AND GAS

WELL TYPE: OIL ___ GAS X LIQUID INJECTION ___ WASTE DISPOSAL ___ OTHER ___
 (IF "GAS") PRODUCTION ___ STORAGE ___ DEEP ___ SHALLOW ___
 LOCATION: ELEVATION 768' WATERSHED ROCK RUN API WELL #
 DISTRICT BURNING SPRINGS COUNTY WIRT 47 - 105 - 01310
 QUADRANGLE GIRTA 7.5' STATE COUNTY PERMIT

SURFACE OWNER WV DNR ACREAGE 77.75 ACRES +/-
 OIL & GAS ROYALTY OWNER _____ LEASE ACREAGE _____
 PROPOSED WORK: DRILL ___ CONVERT ___ DRILL DEEPER ___ REDRILL ___ FRACTURE OR
 STIMULATE ___ PLUG OFF OLD FORMATION ___ PERFORATE NEW FORMATION ___
 OTHER PHYSICAL CHANGE IN WELL (SPECIFY) _____
 PLUG & ABANDON X CLEAN OUT & REPLUG _____
 TARGET FORMATION _____ ESTIMATED DEPTH 1750'
 WELL OPERATOR UNKNOWN WVDEP PAID PLUGGING CONT. DESIGNATED AGENT JASON HARMON, WVDEP
 ADDRESS 601 57TH ST. ADDRESS 601 57TH ST.
 CHARLESTON, WV25304 (WVDEP) CHARLESTON, WV 25304

06/02/2023




RECEIVED
Office of Oil and Gas
MAY 05 2023
WV Department of
Environmental Protection

NORTHWIND
SITE SERVICES

Region 8 Federal Plugging Project

Map showing location of
Well API 4710501310
Girta USGS 7.5' Quad

- Legend
- Well Location
 - USGS Quadrangle Boundary



Scale: 1" = 500'

06/02/2023