


NORTH WIND
A CIRC COMPANY

Region 8 Federal Plugging Project
Map showing location of
Well API 47-105-01425
Access

PETROLEUM USGS 7.5' Quad

- Well Location
- Access Roads
- USGS Quadrangle Boundary
- County Boundary



Scale: 1" = 1,000'



Date: 4/3/2026


04/10/2026

TAMMY S. DAILEY & ARGIL JONES SR.

ID: 53-02-0006-0029-0001
API# 47-105-01425

Legend

-  39.136789, -81.306837
-  Untitled Polygon



39.130646, -81.325757

04/10/2026

WW-7
8-30-06



West Virginia Department of Environmental Protection
Office of Oil and Gas

WELL LOCATION FORM: GPS

API: 47-105-01425 WELL NO.: _____

FARM NAME: _____

RESPONSIBLE PARTY NAME: _____

COUNTY: Wirt DISTRICT: Northeast

QUADRANGLE: Petroleum

SURFACE OWNER: Tammy S Dailey & Argil Jones SR

ROYALTY OWNER: _____

UTM GPS NORTHING: 4331325.19

UTM GPS EASTING: 471844.05 GPS ELEVATION: 656

The Responsible Party named above has chosen to submit GPS coordinates in lieu of preparing a new well location plat for a plugging permit or assigned API number on the above well. The Office of Oil and Gas will not accept GPS coordinates that do not meet the following requirements:

1. Datum: NAD 1983, Zone: 17 North, Coordinate Units: meters, Antenna height above mean sea level (MSL) – meters;
2. Accuracy to Datum – 0.05 meters
3. Data Collection Method:

Survey grade GPS _____: Post Processed Differential _____

Real-Time Differential _____

Mapping Grade GPS _____: Post Processed Differential _____

Real-Time Differential _____

4. **Letter size copy of the topography map showing the well location.**

I the undersigned, hereby certify this data is correct to the best of my knowledge and belief and shows all the information required by law and the regulations issued and prescribed by the Office of Oil and Gas.

J. Allison Walker

Signature

President

Title

3/26/26

Date **04/10/2026**