

NOTICE OF PROPOSED LOCATION OF OIL AND GAS WELL  
(REQUIRED BY SECTION 2, CHAPTER 86, ACTS 1929)  
WEST VIRGINIA DEPARTMENT OF MINES  
OIL AND GAS SECTION

To THE DEPARTMENT OF MINES,  
Charleston, W. Va.

*no Coal Operators*  
COAL OPERATOR OR COAL OWNER  
*Or Coal in this district*  
ADDRESS

*Plum Run Oil Co*  
NAME OF WELL OPERATOR  
*Williamstown W Va*  
COMPLETE ADDRESS

COAL OPERATOR OR COAL OWNER

*Sept 15* 1931  
PROPOSED LOCATION

*Fred Delaney*  
ADDRESS

*Williams* District

*Williamstown N. Va.*  
COAL OPERATOR OR COAL OWNER

*Wood* County

ADDRESS

Well No. *2*

*Fred Delaney* Farm

GENTLEMEN:

The undersigned well operator is entitled to drill upon the above named farm or tract of land for oil and gas, having fee title thereto, (or as the case may be) under grant or lease dated *Sept 24, 1930*

made by *Fred Delaney and Annie Delaney his wife*

*Chas Cunningham*, and recorded on the *10* day of *Feb*, in the office of the County Clerk for said County in

Book *204*, page *43*

The enclosed plat was prepared by a competent engineer and shows the proposed location of a well to be drilled for oil and gas by the undersigned well operator on the farm and in the Magisterial District and County above named, determined by survey and courses and distances from two permanent points, or land marks.


The undersigned well operator is informed and believes there are no coal operators operating beds of coal beneath said farm or tract of land on which said well is located, or within 500 feet of the boundaries of the same, who have mapped their workings and filed their maps as required by law, excepting the coal operators or coal owners (if any) above named as addressees.

The above named coal operators or coal owners (if any) are notified that any objections they may desire to make to such proposed location, or which they are required to make by Section 3 of said Act, if the drilling of a well at said proposed location will cause a dangerous condition in or about their respective coal mines, must be received by, or filed with the Department of Mines within ten\* days from the receipt of a copy of this notice and accompanying plat by said Department. Said coal operators are further notified that forms for use in making such objections will be furnished to them by the Department of Mines promptly on request and that all such objections must set forth as definitely as is reasonably possible the ground or grounds on which such objections are based and indicate the direction and distance the proposed location should be moved to overcome same.

(The next paragraph is to be completed only in Department's copy.)

Copies of this notice and the enclosed plat were mailed by registered mail, or delivered to the above named coal operators or coal owners at their above shown respective address.....day.... before, or on the same day with the mailing or delivery of this copy to the Department of Mines at Charleston, West Virginia.

Very truly yours,



Address of Well Operator }

*Plum Run Oil Co*  
WELL OPERATOR

*Highland ave 501*  
STREET

*Williamstown* 01/05/2024  
CITY OR TOWN

*West Va*  
STATE

\*Section 3 . . . . . If no such objections be filed, or be found by the department of mines, within said period of ten days from the receipt of said notice and plat by the department of mines, to said proposed location, the department shall forthwith issue to the well operator a drilling permit reciting the filing of such plat, that no objections have been made by the coal operators to the location, or found thereto by the department, and that the same is approved and the well operator authorized to proceed to drill at said location.



NOTICE OF PROPOSED LOCATION OF OIL AND GAS WELL  
 (REQUIRED BY SECTION 3, CHAPTER 33, ACT 1283)  
 WEST VIRGINIA DEPARTMENT OF MINES  
 OIL AND GAS SECTION

FORM 6-1

To THE DEPARTMENT OF MINES  
 Charleston, W. Va.

Plum Run Oil Co  
 NAME OF WELL OPERATOR

WV Coal Operators  
 COAL OPERATOR OR COAL OWNER

Williamstown W.Va  
 COMPLETE ADDRESS

WV Coal in this district  
 ADDRESS

Sept 15 1931  
 PROPOSED LOCATION

COAL OPERATOR OR COAL OWNER

Williamstown  
 DISTRICT

Williamstown  
 ADDRESS

Wood  
 COUNTY

Williamstown  
 COAL OPERATOR OR COAL OWNER

Well No. 2

ADDRESS

Fred Delaney  
 FARM

GENTLEMEN:

The undersigned well operator is entitled to drill upon the above named farm or tract of land for

oil and gas, having fee title thereto, (or as the case may be) under grant or lease dated Sept 25, 1930

made by Fred Delaney, owner of said farm

and recorded on the 10th day of

Feb in the office of the County Clerk for said County in

Book 204 page 43

The enclosed plat was prepared by a competent engineer and shows the proposed location of a well to be drilled for oil and gas by the undersigned well operator on the farm and in the Mineral District and County above named, determined by survey and courses and distances from two permanent points or land marks.

The undersigned well operator is informed and believes there are no coal operators operating beds of coal beneath said farm or tract of land on which said well is located, or within 500 feet of the boundary of the same, who have mapped their workings and filed their maps as required by law, excepting the coal operators or coal owners (if any) above named as addressees.

The above named coal operators or coal owners (if any) are notified that any objections they may desire to make to such proposed location or which they are required to make by Section 3 of said Act, if the drilling of a well at said proposed location will cause a hazardous condition in or about their respective coal mines, must be received by or filed with the Department of Mines within ten days from the receipt of a copy of this notice and accompanying plat by said Department. Said coal operators are further notified that claims for use in making such objections will be furnished to them by the Department of Mines promptly on request, and that all such objections must set forth as definitely as is reasonably possible the ground or grounds on which such objections are based and indicate the direction and distance the proposed location should be moved to overcome same.

(The next paragraph is to be completed only in Department's copy.)  
 Copies of this notice and the enclosed plat were mailed by registered mail, or delivered to the above

named coal operators or coal owners, at their above shown respective addresses, on the same day, before 10:00 A.M., West Virginia

Very truly yours,


Plum Run Oil Co  
 WELL OPERATOR

Well Operator  
 of  
 Address

Highland Ave 501  
 STREET

Williamstown  
 CITY OR TOWN

West Va  
 STATE



01/05/2024

Section 3. . . . If no such objections be filed, or be found by the department of mines, within said period of ten days from the receipt of said notice and plat by the department of mines, to said proposed location, the department shall forthwith issue to the well operator a drilling permit reserving the mine or mines, but no objections have been made by the coal operators to the location or found thereto by the department, and that the same is approved and the well operator authorized to proceed to drill at said location.



A-10

DEPARTMENT OF MINES

ROBT. M. LAMBIE  
CHIEF

J. L. HEIZER  
CHIEF CLERK



CHARLESTON September 18, 1931

Plum Run Oil Company  
Williamstown, W. Va.

Gentlemen:

Please send us the name and address of the party or parties owning the mineral rights underlying the Fred Delaney Farm, Williams District, Wood County to complete your application to drill on said tract?

A prompt reply will avoid delay.

Very truly yours,

STATE DEPARTMENT OF MINES  
Oil and Gas Division


By: L. M. Brown

LWB:G

*Fred Dilaney, Williamstown W Va  
owns the mineral rights under said  
farm*

*Yours Resp*

*Plum Run Oil Co*



01/05/2024



A. L. HEIZER  
CHIEF CLERK

DEPARTMENT OF MINES



ROBT. W. LAMBIE  
CHIEF

CHARLESTON September 28, 1931

Rich Run Oil Company  
Williamsport, W. Va.

Gentlemen:

Please send us the name and address of the party or parties owning the mineral rights underlying the Rich Run farm, Williamsport, Wood County, so complete your application to drill on said tract.

Very truly yours,

STATE DEPARTMENT OF MINES  
Oil and Gas Division

W. W. Lambie  
Chief

10/1/31

Rich Run Oil Company, Williamsport, W. Va.  
Please see enclosed right to mine

Rich Run Oil Co.  
Rich Run, W. Va.



A 11

September 21, 1931

Mr. Fred Delaney  
Williamstown, W. Va.

Dear Sir:

A notice of a proposed location of an oil or gas well No. 2 on the Fred Delaney Farm, Williams District, Wood County has been received by this department from the Plum Run Oil Company, Williamstown, W. Va., as of this date. A copy of this notice with an attached map should have been mailed you by the well operator.

If from the location of the above proposed well, it is apparent that your interests are not properly protected, you should file your objection accompanied by a map showing the relation of said well to such interests, on or before September 30, 1931.

Very truly yours,

Chief of Department of Mines.

RML:G

01/05/2024



A-12

October 1, 1931

Plum Run Oil Company  
Williamstown, W. Va.

Gentlemen:

Your notice of proposed well location No. 2 on the Fred Delaney Farm was received in this office September 17, 1931.

No objections have been filed on the ten-day period subsequent to our receipt of your notice. Drilling permit is hereby issued and found enclosed.

Very truly yours,

Chief of Department of Mines.

RML:G

encl

01/05/2024



E-6

August 2, 1933

Plum Run Oil Co.,  
Williamstown, W. Va.

Gentlemen:-

In checking up our files, we note that data sheets have not been filed on your Well No. 2, in Williams district, Wood county, Fred Delaney Farm, File No. W00-8.

This is required by Rule 9 of the Rules and Regulations and no record of drilling is complete until such data is properly made out and filed.

Please attend to this matter promptly as your data sheets are due to be filed as soon as the drilling is completed.

Very truly yours,

Chief

NPR:mg

01/05/2024



E-7

Plum Run Oil Co  
Williamstown W.Va.  
Sept 6-1933

Department of Mines  
Charleston W.Va.

Gentlemen:

In answer to your letter of Aug 1  
-1933 concerning our well # 2 on the Fred  
Delaney Form we have not yet completed the  
well and as we are now working at same and  
will file Data Sheets as soon as well is  
completed

Please Mail me Completion Data  
# 2 Sheets formation Record and Preliminary  
Data Sheets # 1

yours truly  
Plum Run Oil Co  
by L. E. Love  
Williamstown  
W.Va.

SEP 8 1933

01/05/2024



Plum Run Oil Co  
Williamstown W.Va  
Sept 6-1933

Department of Mines  
Charleston W.Va.

Dear Sirs:

In answer to your letter of Aug 1  
-1933 concerning our book # 2 on the 7th  
Balance Form we have not yet completed the  
to all and we are now working at home and  
will file later sheets as soon as we are  
Completed

From West Virginia Coal and Petroleum  
# 2 sheets formation record and preliminary  
Data sheets # 1

Yours truly

Plum Run Oil Co

J. E. Love

Williamstown  
W.Va.

SEP 8 1933



PLAT OF THE PROPOSED LOCATION OF WELL NO. 2 OF THE  
 PLUM RUN OIL CO. OF WILLIAMSTOWN, W. VA. ON THE  
 FRED DELANCEY FARM, CONSISTING OF 50 ACRES,  
 LOCATED IN WILLIAMS DISTRICT, WOOD COUNTY, W. VA.



Scale 1" = 20 Rods

ENGINEER'S CERTIFICATE

I, THE UNDERSIGNED, HEREBY CERTIFY THAT THE ABOVE MAP WAS MADE FROM A BOUNDARY SURVEY, MADE BY, O. BERTHELET, C. ENGR. (A FORWARDED COPY FROM HIS MAP) AND SHOWS ALL THE INFORMATION TO THE BEST OF MY KNOWLEDGE, REQUIRED BY THE OIL AND GAS SECTION OF THE MINING LAWS OF WEST VIRGINIA.

SEPT. 14, 1931

J. V. Dunbar  
 Parkersburg, W. Va.  
 ENGINEER.

WOOD-NO WELL REC.

01/05/2024



01/05/2024