

NOTICE OF PROPOSED LOCATION OF OIL AND GAS WELL

(REQUIRED BY SECTION 2, CHAPTER 26, ACTS 1929)

WEST VIRGINIA DEPARTMENT OF MINES

OIL AND GAS SECTION

TO THE DEPARTMENT OF MINES, Charleston, W. Va.

E. P. Linger
COAL OPERATOR OR COAL OWNER

G. C. Allenman
NAME OF WELL OPERATOR

Eaton's N. Va.
ADDRESS

Vienna W. Va.
COMPLETE ADDRESS

COAL OPERATOR OR COAL OWNER

1-18 1932

PROPOSED LOCATION

ADDRESS

Walker District

COAL OPERATOR OR COAL OWNER

Wood County

ADDRESS

Well No. 1

E. P. Linger Farm

GENTLEMEN:

The undersigned well operator is entitled to drill upon the above named farm or tract of land for oil and gas, having fee title thereto, (or as the case may be) under grant or lease dated 10-2-31

made by E. P. and Iza Linger, to

G. C. Allenman

and recorded on the 15 day

of January 1932, in the office of the County Clerk for said County in

Book # 206, page 39

The enclosed plat was prepared by a competent engineer and shows the proposed location of a well to be drilled for oil and gas by the undersigned well operator on the farm and in the Magisterial District and County above named, determined by survey and courses and distances from two permanent points, or land marks.

The undersigned well operator is informed and believes there are no coal operators operating beds of coal beneath said farm or tract of land on which said well is located, or within 500 feet of the boundaries of the same, who have mapped their workings and filed their maps as required by law, excepting the coal operators or coal owners (if any) above named as addressees.

The above named coal operators or coal owners (if any) are notified that any objections they may desire to make to such proposed location, or which they are required to make by Section 3 of said Act, if the drilling of a well at said proposed location will cause a dangerous condition in or about their respective coal mines, must be received by, or filed with the Department of Mines within ten* days from the receipt of a copy of this notice and accompanying plat by said Department. Said coal operators are further notified that forms for use in making such objections will be furnished to them by the Department of Mines promptly on request and that all such objections must set forth as definitely as is reasonably possible the ground or grounds on which such objections are based and indicate the direction and distance the proposed location should be moved to overcome same.


(The next paragraph is to be completed only in Department's copy.)

Copies of this notice and the enclosed plat were mailed by registered mail, or delivered to the above

named coal operators or coal owners at their above shown respective address day before, or on the same day with the mailing or delivery of this copy to the Department of Mines at Charleston, West Virginia.

Very truly yours,

G. C. Allenman
WELL OPERATOR



Address of Well Operator }

STREET

Vienna

CITY OR TOWN

01/05/2024

STATE

West Virginia

*Section 3 If no such objections be filed, or be found by the department of mines, within said period of ten days from the receipt of said notice and plat by the department of mines, to said proposed location, the department shall forthwith issue to the well operator a drilling permit reciting the filing of such plat, that no objections have been made by the coal operators to the location, or found thereto by the department, and that the same is approved and the well operator authorized to proceed to drill at said location.

A. 9


1 - 12 - 32

Vienna
W. Va.

State of West Virginia
Department of mines
Charleston

Sirs inclosed is a blueprint of plot
of a location I would like permission to
drill, and is correct as far as I know.
There is no coal at this location as far as I know.
The sand I wish to drill is known as the
Mitchell sand and is around 600 feet

G. B. Allman
Vienna
West Virginia



A-10

January 13, 1932

G. C. Alleman, Well Operator
Vienna, W. Va.

Dear Sir:

We are enclosing blanks on which to make application for permit to drill for oil or gas. Your map of location is in due form but it will be necessary for you to fill out one of these completely giving the name and address of the party or parties owning the mineral rights underlying the tract about to be drilled.

Please file this application promptly in order to avoid delay.

Very truly yours,

Chief of Department of Mines,
Oil and Gas Division

By: _____

LWB:G

01/05/2024

A-11

January 19, 1932

Mr. E. P. Linger
Eatons, W. Va.

Dear Sir:

A notice of a proposed location of oil or gas well No. 1 on the E. P. Linger Farm, Walker County, Wood County has been received from G. C. Alleman, Vienna, West Virginia. A copy of this notice with an attached map should have been mailed you by the well operator.

If, from the location of the above proposed well, it is apparent that your interests are not properly protected, you should file your objections accompanied by a map showing the relation of said well to such interests on or before January 29, 1932.

Very truly yours,

Chief of Department of Mines.

RML:G

01/05/2024

A-12

January 29, 1932

Mr. G. C. Alleman
Vienna, W. Va.

Dear Sir:

Your notice of proposed well location No. 1 on the E. P. Linger Farm was received in this office January 19, 1932.

No objections have been filed on the ten-day period subsequent to our receipt of your notice. Drilling permit is hereby issued and found enclosed.

Very truly yours,

Chief of Department of Mines.

RML:G

encl

01/05/2024

B-1

Woo-14

WEST VIRGINIA DEPARTMENT OF MINES

Oil and Gas Section

PRELIMINARY DATA SHEET NO. 1

File No. Well No. 1

Company, of G. C. Alliman

on ththe E. P. Singer Farm

containing 81.27 acres. Location

Walker District, in Wood County, West Virginia.

The surface of the above tract is owned in fee by E. P. Singer

of Eatons W. Va. address, and the mineral rights are owned by

E. P. Singer of Eatons W. Va.

The oil and gas privileges are held under lease by the above named company, and this well is drilled under permit No. Woo-14 issued by the West Virginia Department of Mines, Oil and Gas Section,

Jan. 29 1932

Elevation of surface at top of well, 750 feet Spirit Barometric.

The number of feet of the different sized casings used in the well.

8 feet 8 inch size 8 inch casing Wood conductor.

160 feet 6 5/8 size, csg. 495 feet 4 7/8 sized csg.

feet size, csg. feet sized csg.

feet size, csg. feet sized csg.

packer of size, set at

packer of size, set at

in casing perforated at feet to feet.

in casing perforated at feet to feet.

Coal was encountered at feet; thickness inches, and at

feet; thickness inches; and at feet; thickness inches.

Liners were used as follows: (Give details)

.....

.....

Apr 4 - 32

Date.

Approved G. C. Alliman, Owner. 01/05/2024

By (Title)

B-2
 G. C. Allen Company
 Vienna
 W. Va.

COMPLETION DATA SHEET
 NO. 2
 FORMATION RECORD


Name	Color	Character	Oil, Gas or Water	Top	Bottom	Thickness	Total Depth	Remarks
		sand	water	5	30	25	30	first 5' loose
	white	slate		30	50	20	50	
	red	shale		50	65	15	65	
		sand	water	65	85	20	85	
	red	shale		85	103	18	103	
		lime		103	113	10	113	
	red	shale		113	148	35	148	
		sand	water	148	156	8	156	6 5/8" casing set 160'
	red	shale		156	188	32	188	
		sand		188	203	15	203	
	red	shale		203	220	17	220	
		lime		220	232	12	232	
	red	shale		232	260	28	260	
		lime		260	265	5	265	
	red	shale		265	300	35	300	
		sand		300	318	18	318	
	white	slate		318	332	14	332	
		lime		332	340	8	340	
	red	shale		340	360	20	360	
		lime		360	370	10	370	
	black	slate		370	383	13	383	
	red	shale		383	418	35	418	
	white	slate		418	482	64	482	
	red	shale		482	495	13	495	4 3/4" casing set 495'
		lime		495	503	8	503	
	red	shale		503	524	21	524	
	white	slate		524	534	10	534	
Mitchell formation	Black	lime		534	545	11	545	should of been sand
Big red	red	shale		545	580	40	580	cave

Well was not shot at any depth feet; well was shot at _____ feet.

Salt Fresh water at _____ feet; salt Fresh water at _____ feet.

Well was dry producing hole.

Apr 7 - 1932
 Date



Approved G. C. Allen
 Owner

01/05/2024

NOTE: All bottom formations must be noted as indicated above and all key-rocks and oil and gas sands must be recorded under their proper geological names in the district as well as any local names commonly used in the district for such strata.

W00-14

COMPLETION DATA SHEET
NO. 2
FORMATION RECORD

Company _____
Address _____

Remarks	Total Depth	Thickness	Bottom	Top	Oil Gas or Water	Character	Color	Name
	30	10	20	30				
	40	10	30	40				
	50	10	40	50				
	60	10	50	60				
	70	10	60	70				
	80	10	70	80				
	90	10	80	90				
	100	10	90	100				
	110	10	100	110				
	120	10	110	120				
	130	10	120	130				
	140	10	130	140				
	150	10	140	150				
	160	10	150	160				
	170	10	160	170				
	180	10	170	180				
	190	10	180	190				
	200	10	190	200				
	210	10	200	210				
	220	10	210	220				
	230	10	220	230				
	240	10	230	240				
	250	10	240	250				
	260	10	250	260				
	270	10	260	270				
	280	10	270	280				
	290	10	280	290				
	300	10	290	300				
	310	10	300	310				
	320	10	310	320				
	330	10	320	330				
	340	10	330	340				
	350	10	340	350				
	360	10	350	360				
	370	10	360	370				
	380	10	370	380				
	390	10	380	390				
	400	10	390	400				
	410	10	400	410				
	420	10	410	420				
	430	10	420	430				
	440	10	430	440				
	450	10	440	450				
	460	10	450	460				
	470	10	460	470				
	480	10	470	480				
	490	10	480	490				
	500	10	490	500				
	510	10	500	510				
	520	10	510	520				
	530	10	520	530				
	540	10	530	540				
	550	10	540	550				
	560	10	550	560				
	570	10	560	570				
	580	10	570	580				
	590	10	580	590				
	600	10	590	600				

Well was not shot at _____ feet; well was shot at _____ feet.
 Fresh water at _____ feet; Salt _____ feet.

Well was _____ producing
 hole _____

01/05/2024

Date _____ Approved _____ Owner _____

NOTE: All bottom formations must be noted as indicated above and all key-locks and oil and gas sands must be recorded under their proper geological names in the district as well as any local names commonly used in the district for such strata.

B-8



FORM G-9

NOTICE OF INTENTION TO PLUG AND ABANDON WELL

(REQUIRED BY SECTION 9, ARTICLE 4, CHAPTER 22 OF THE CODE)

WEST VIRGINIA DEPARTMENT OF MINES
OIL AND GAS DIVISION

TO THE DEPARTMENT OF MINES,
Charleston, W. Va.

COAL OPERATOR OR COAL OWNER

ADDRESS

COAL OPERATOR OR COAL OWNER

ADDRESS

E. P. Linger
LEASE OR PROPERTY OWNER

Eaton W. Va.
ADDRESS

G. C. Allman
NAME OF WELL OPERATOR

Vienna W. Va.
COMPLETE ADDRESS

19

WELL TO BE ABANDONED

Walker District

Wood County

Well No. 1

E. P. Linger Farm

Gentlemen:—

The undersigned well operator is about to abandon the above described well and will commence the

work of plugging and abandoning said well on the 12 day of April, 1932, (which date shall not be less than five days after the day on which this notice so mailed is received, or in due course should be received by the Department of Mines).

116
21
8-7773

This notice is given you in order that your respective representatives may be present at the plugging and filling of said well. You are further notified that whether you are represented or not represented the undersigned will proceed on that date, or shortly thereafter, to plug and fill said well in the manner required by Section 10, Article 4, Chapter 22 of the Code and given in detail on the reverse side of this notice, in "Work Order."

This notice is being mailed by registered mail to each of you at the above addresses on the above date.


Very truly yours,

G. C. Allman
Well Operator.

NOTE: Upon the abandonment of all wells drilled prior to June 1, 1929, a plat prepared by a competent engineer, showing the district and county in which the tract of land is located, the name and acreage of same, the names of the owners of adjacent tracts, and the location of the about to be abandoned well, determined by survey, and the courses and distances of such well from two permanent points or landmarks on said tract, shall be submitted with this notice.

01/05/2024

(Over)



B-9

PROPOSED MANNER OF PLUGGING AND FILLING WELL

(REQUIRED BY RULES AND REGULATIONS)

WEST VIRGINIA DEPARTMENT OF MINES

OIL AND GAS DIVISION

WORK ORDER

Well to be plugged and filled as follows:

This well shall be filled with clay up to cement plug to be anchored approximately 10 feet below largest casing (6 5/8) at 100 feet no water below this. This cement plug to be approximately 20 feet in length filled from there to the top with clay and placing a cement marker as required by chapter 22 official code of West Virginia

To the Department of Mines,
Coal Owner or Operator,
Lease or Property Owner.

Gentlemen:

This "work order" is submitted for your approval and concurrence and unless notified of your disapproval or non-concurrence, the undersigned will proceed with the plugging and filling of said well in the above described manner on the date stated in the notice of intention to plug and abandon the said well on opposite side of this sheet.

Very truly yours,

G. C. Allen
.....

Well Operator.

No objections have been filed by the coal owner or coal operator, or any available adjacent lease or property owners or interposed by the Department of Mines to the manner herein described for the plugging and filling of the well above mentioned. Therefore, the same is hereby approved this 9th day

of *April*, 193*2*.

01/05/2024

DEPARTMENT OF MINES
Oil and Gas Division

By: *L. J. Brown*
.....

NOTE: This "work order" must be filed in duplicate, one copy for the files of the Department of Mines and the other to be approved or corrected and returned to the well operator as his authority for plugging said well.

AFFIDAVIT IN TRIPLICATE TO TIME AND MANNER OF PLUGGING AND FILLING WELL

(REQUIRED BY SECTION 9, ARTICLE 4, CHAPTER 22 OF THE CODE)

**WEST VIRGINIA DEPARTMENT OF MINES
OIL AND GAS DIVISION**

B-10

..... COAL OPERATOR OR OWNER	<i>G. C. Allman</i> NAME OF WELL OPERATOR
..... ADDRESS	<i>Vienna W. Va.</i> COMPLETE ADDRESS
..... COAL OPERATOR OR OWNER	<i>May 3</i> 19..... WELL AND LOCATION
..... ADDRESS	<i>Walker</i> District
..... COAL OPERATOR OR OWNER	<i>Wood</i> County
..... ADDRESS	Well No. <i>1</i>
	<i>E. P. Finger</i> Farm

AFFIDAVIT TO BE MADE IN TRIPLICATE. ONE COPY TO BE MAILED BY REGISTERED MAIL TO THE DEPARTMENT. ONE COPY TO BE RETAINED BY THE WELL OPERATOR AND THE THIRD COPY (AND EXTRA COPIES IF REQUIRED) TO BE MAILED TO EACH COAL OPERATOR ABOVE NAMED AT THEIR RESPECTIVE ADDRESSES.

AFFIDAVIT

STATE OF WEST VIRGINIA, }
COUNTY OF *Wood* } SS:

L. G. Hornum and *F. E. Wolfe*
being first duly sworn according to law depose and say that they are experienced in the work of plugging and filling oil and gas wells and were employed by *G. C. Allman*, well operator, and participated in the work of plugging and filling the above well, that said work was commenced on the *15* day of *April*, 19*32*, and that the well was plugged and filled in the following manner:

Manner in which sand was plugged:

well was filled from bottom to 180' of surface with clay then a 20' of cement plug to 160' of surface from there to 8' of surface with clay

Manner in which coal was plugged:

OK L.G.H.

Description of monument:

cement pillar from a depth of 8' below surface to 42" above surface the part above surface being 10" by 10" by 42" with a copper name plate

(THE ABOVE DESCRIPTIONS MUST BE IN DETAIL AND IN ACCORDANCE WITH THE PROVISIONS OF SECTION 10, ARTICLE 4, CHAPTER 22 OF THE CODE)

and that the work of plugging and filling said well was completed on the *18* day of *April*, 19*32*

And further deponents saith not.


L. G. Hornum
F. E. Wolfe 01/05/2024
May 19*32*
Theodore M. Dickson
Notary Public.

Sworn to and subscribed before me this *3* day of *May*, 19*32*

My Commission expires:

Dec 30 - 1934

WOOD



AFFIDAVIT IN TRIPLICATE TO TIME AND MANNER OF
 PLUGGING AND FILLING WELL
(PREPARED BY SECTION 8, ARTICLE 4, CHAPTER 22 OF THE CODE)
 WEST VIRGINIA DEPARTMENT OF MINES
 OIL AND GAS DIVISION

NAME OF WELL OPERATOR	COAL OPERATOR OR OWNER
COMPLETE ADDRESS	ADDRESS
WELL AND LOCATION	COAL OPERATOR OR OWNER
District	ADDRESS
County	COAL OPERATOR OR OWNER
Well No.	ADDRESS
Twp.	ADDRESS

AFFIDAVIT

STATE OF WEST VIRGINIA
 County of Wood

I, L. D. Horner, being duly sworn according to law depose and say that they are experienced in the work of plugging and filling of oil and gas wells and were employed by _____ well operator and participated in the work of plugging and filling the above well, that said work was commenced on the _____ day of _____ 1932 and that the well was plugged and filled in

manner in which said well was plugged:

manner in which coal was plugged:

Description of monument:

(THE ABOVE DESCRIPTIONS MUST BE IN BETTER AND IN ACCORDANCE WITH THE PROVISIONS OF SECTION 10, ARTICLE 4, CHAPTER 22 OF THE CODE)
 and that the work of plugging and filling said well was completed on the _____ day of _____ 1932



Notary Public

E-6

Eaton W. Va
Route 1


Jan 22, 1932

Dear Sir:


the location of the
oil or gas well on E. P. Finger
farm is perfectly satisfactory
with me.

G. W. Coleman has the map
at his home for me which
he will bring to me
the next time he comes out.

Yours Very Truly
E. P. Finger



W
L. W. C.




E-7

Apr 7-32

Sirs guess I did not understand all about it, after looking this over would you please advise how it should be done, also you can set a day if you see fit, sure will fix things up right to the best of my knowledge, hoping this will cause you no more trouble.

J. C. Allman

Vienna, W. Va.



6-8

April 5, 1932

Mr. G. C. Alleman
Vienna, W. Va.

Dear Sir:

We are unable to approve your work order until a more detailed formation record is supplied, (data sheet No. 2).

Your data sheet No. 2 is too general and no information supplied from 535' to the surface. Please give each strata and thickness of same from the top to the lowest sand drilled.

Very truly yours,


Chief of Department of Mines.

RML:G

encl

01/05/2024

A proposed location pull in of L.C. Alleman of Vienna on the E.P. Linger farm consisting of 81.27 Acres located in Walker District Wood County



WOOD-14

01/05/2024

I, the undersigned hereby certify that this map is correct and shows all the information to the best of my knowledge and belief required by the oil and gas act of the mining laws of West Virginia. Acknowledged before me a Notary Public H. J. Rose Engineer of Wood Co. this 9th of Jan. 1937. J.E. Anderson N.P. Com. Exp. Dec. 31, 1935