

NOTICE OF PROPOSED LOCATION OF OIL AND GAS WELL  
(REQUIRED BY SECTION 2, CHAPTER 86, ACTS 1929)  
WEST VIRGINIA DEPARTMENT OF MINES  
OIL AND GAS SECTION

To THE DEPARTMENT OF MINES,  
Charleston, W. Va.

*Thomas Heckert*  
COAL OPERATOR OR COAL OWNER

*Eaton's N. Va.*  
ADDRESS

COAL OPERATOR OR COAL OWNER

ADDRESS

COAL OPERATOR OR COAL OWNER

ADDRESS

*G. C. Alleman Oil Co.*  
NAME OF WELL OPERATOR

*Vienna W. Va.*  
COMPLETE ADDRESS

*Oct. 22* 1932  
PROPOSED LOCATION

*Walker* District

*Wood* County

Well No. *three*

*Heckert* Farm

GENTLEMEN:

The undersigned well operator is entitled to drill upon the above named farm or tract of land for oil and gas, having fee title thereto, (or as the case may be) under grant or lease dated *Aug. 1st*

*1928*, made by *Thomas Heckert & Wife*, to *Sora Heckert*, to *G. C. Alleman*, and recorded on the *11* day

of *March 1930*, in the office of the County Clerk for said County in

Book *201*, page *510*

The enclosed plat was prepared by a competent engineer and shows the proposed location of a well to be drilled for oil and gas by the undersigned well operator on the farm and in the Magisterial District and County above named, determined by survey and courses and distances from two permanent points, or land marks.

The undersigned well operator is informed and believes there are no coal operators operating beds of coal beneath said farm or tract of land on which said well is located, or within 500 feet of the boundaries of the same, who have mapped their workings and filed their maps as required by law, excepting the coal operators or coal owners (if any) above named as addressees.

The above named coal operators or coal owners (if any) are notified that any objections they may desire to make to such proposed location, or which they are required to make by Section 3 of said Act, if the drilling of a well at said proposed location will cause a dangerous condition in or about their respective coal mines, must be received by, or filed with the Department of Mines within ten\* days from the receipt of a copy of this notice and accompanying plat by said Department. Said coal operators are further notified that forms for use in making such objections will be furnished to them by the Department of Mines promptly on request and that all such objections must set forth as definitely as is reasonably possible the ground or grounds on which such objections are based and indicate the direction and distance the proposed location should be moved to overcome same.


(The next paragraph is to be completed only in Department's copy.)

Copies of this notice and the enclosed plat were mailed by registered mail, or delivered to the above

named coal operators or coal owners at their above shown respective address.....day... before, or on the same day with the mailing or delivery of this copy to the Department of Mines at Charleston, West Virginia.

Very truly yours,

*G. C. Alleman Oil Co.*  
WELL OPERATOR



Address of Well Operator }

STREET

*Vienna* CITY OR TOWN

*West Virginia* STATE

01/05/2024

\*Section 3 . . . . . If no such objections be filed, or be found by the department of mines, within said period of ten days from the receipt of said notice and plat by the department of mines, to said proposed location, the department shall forthwith issue to the well operator a drilling permit reciting the filing of such plat, that no objections have been made by the coal operators to the location, or found thereto by the department, and that the same is approved and the well operator authorized to proceed to drill at said location.



NOTICE OF PROPOSED LOCATION OF OIL AND GAS WELL

WEST VIRGINIA DEPARTMENT OF MINES  
OIL AND GAS SECTION

To THE DEPARTMENT OF MINES  
Charleston, W. Va.

*H. K. Chapman*  
NAME OF WELL OPERATOR

*Thomas Heckert*  
COAL OPERATOR OR COAL OWNER

*Winnona, W. Va.*  
COMPLETE ADDRESS

*W. Heckert*  
ADDRESS

*1932*  
PROPOSED LOCATION

*W. Heckert*  
COAL OPERATOR OR COAL OWNER

*Winnona*  
District

*W. Heckert*  
ADDRESS

*Winnona*  
County

*W. Heckert*  
COAL OPERATOR OR COAL OWNER

*Winnona*  
Well No.

*W. Heckert*  
ADDRESS

*Heckert*  
Farm

GENTLEMEN:

The undersigned well operator is entitled to drill upon the above named farm or tract of land for oil and gas having the title thereto, (or as the case may be) under grant or lease dated *Aug. 14*

made by *Thomas Heckert & wife* to *W. Heckert* and recorded on the *11* day of *March* *1930*

in the office of the County Clerk for said County in *Winnona*

Book *201* page *210*

The enclosed plat was prepared by a competent engineer and shows the proposed location of a well to be drilled for oil and gas by the undersigned well operator on the farm and in the Magisterial District and County above named, determined by survey and courses and distances from two permanent points or land marks.

The undersigned well operator is informed and believes there are no coal operators operating both or coal beneath said farm or tract of land on which said well is located, or within 500 feet of the boundary of the same, who have mapped their workings and filed their maps as required by law, excepting the coal operators or coal owners (if any) above named as addressees.

The above named coal operators or coal owners (if any) are notified that any objections they may desire to make to such proposed location, or which they are required to make by Section 3 of said Act, if the drilling of a well at said proposed location will cause a dangerous condition in or about their respective coal mines, must be received by, or filed with the Department of Mines within ten days from the receipt of a copy of this notice and accompanying plat by said Department. Said coal operators are further notified that forms for use in making such objections will be furnished to them by the Department of Mines promptly on request and that all such objections must set forth as definitely as is reasonably possible the ground or grounds on which such objections are based and indicate the direction and distance the proposed location should be moved to overcome same.

(The next paragraph is to be completed only in Department's copy.)  
Copies of this notice and the enclosed plat were mailed by registered mail, or delivered to the above

named coal operators or coal owners at their above shown respective address *days* before, or on the same day with the mailing or delivery of this copy to the Department of Mines at Charleston, West Virginia.


Very truly yours,

*H. K. Chapman*  
WELL OPERATOR

Address of Well Operator

*Winnona*  
CITY OR TOWN

*Winnona*  
STATE



01/05/2024

Section 3. . . . If no such objections be filed, or be found by the department of mines within said period of ten days from the receipt of said notice and plat by the department of mines, to said proposed location, the department shall forthwith issue to the well operator a drilling permit reciting the date of such plat, that no objection has been made by the coal operators or coal owners to the location or farm, thereto, by the department, and that the same is approved and the well operator authorized to proceed to drill at said location.



A-10

October 26, 1932

G. C. Alleman, Manager  
G. C. Alleman Oil Company  
Vienna, W. Va.

Dear Sir:

Please send us the name and address of the party or parties owning the mineral rights underlying the Thomas Heckert Farm to complete your application for permit to drill on said farm.

A prompt reply will avoid delay.

Very truly yours,

STATE DEPARTMENT OF MINES  
Oil and Gas Division

By: \_\_\_\_\_

LWB:G

01/05/2024



A-11

October 29, 1932

Mr. Thomas Heckert  
Eatons, W. Va.

Dear Sir:

A notice of a proposed location of oil or gas well No. 3 on the Heckert Farm, Walker District, Wood County has been received from G. C. Alleman Oil Company, Vienna, West Virginia. A copy of this notice with an attached map should have been mailed you by the well operator.

If, from the location of the above proposed well, it is apparent that your interests are not properly protected, you should file your objection on or before November 8, 1932.

Very truly yours,

Chief of Department of Mines.

RML:G

01/05/2024



A-12

November 9, 1932

G. C. Alleman Oil Company  
Vienna, W. Va.

Gentlemen:

Your notice of proposed well location No. 3  
on the Heckert Farm was received in this office  
October 29, 1932.

No objections have been filed in the ten-day  
period subsequent to our receipt of your notice. Drilling  
permit is hereby issued and found enclosed.

Very truly yours,

Chief of Department of Mines.

RML:G

encl

01/05/2024



B-1

W00-18

G. L. Allen & Co. Company  
Vienna Address  
West Virginia

COMPLETION DATA SHEET  
NO. 2  
FORMATION RECORD

Name	Color	Character	Oil, Gas or Water	Top	Bottom	Thickness	Total Depth	Remarks
		loam sand	water		15	15	15	
	gray	sand stone		15	15	15	30	
	red	rock		30	40	10	40	
		lime		40	50	10	50	
	gray	slate		50	60	10	60	
	red	rock		60	80	20	80	
	gray	slate		80	100	20	100	
		lime		100	110	10	110	
	gray	slate		110	130	20	130	
	red	rock		130	150	20	150	
	gray	slate		150	165	15	165	
		lime		165	180	15	180	
		sand rock	water	180	200	20	200	
	red	rock		200	220	20	220	
		lime		220	230	10	230	
	red	rock		230	245	15	245	
	gray	slate		245	260	15	260	
	red	rock		260	310	50	310	
		sand		310	340	30	340	
	gray	slate		340	360	20	360	
	red	rock		360	380	20	380	
		slate		380	400	20	400	
	red	rock		400	435	35	435	
		slate		435	470	35	470	4 3/4 casing set at 480
	gray	gritty lime		470	515	45	515	
Mitchell		sand	oil and gas	515	539	24	539	note - did not drill through sand

21273  
2.27.23

Well was not shot at no depth feet; well was shot at \_\_\_\_\_ feet.

Salt Fresh water at from 10 to 15 feet; salt fresh water at 198 feet.

Well was dry producing hole.

Date Nov 30 - 32 Approved G. L. Allen & Co. Owner 01/05/2024

NOTE: All bottom formations must be noted as indicated above and all key-rocks and oil and gas sands must be recorded under their proper geological names in the district as well as any local names commonly used in the district for such strata.

W00-18



COMPLETION DATA SHEET  
 NO. 2  
 FORMATION RECORD

Company

Address

Remarks	Total Depth	Thickness	Bottom	Top	Oil Gas or Water	Character	Color	Name
	15	15	15					
	30	15	15	15				
	40	10	40	30				
	50	10	50	40				
	60	10	60	50				
	70	10	70	60				
	80	10	80	70				
	90	10	90	80				
	100	10	100	90				
	110	10	110	100				
	120	10	120	110				
	130	10	130	120				
	140	10	140	130				
	150	10	150	140				
	160	10	160	150				
	170	10	170	160				
	180	10	180	170				
	190	10	190	180				
	200	10	200	190				
	210	10	210	200				
	220	10	220	210				
	230	10	230	220				
	240	10	240	230				
	250	10	250	240				
	260	10	260	250				
	270	10	270	260				
	280	10	280	270				
	290	10	290	280				
	300	10	300	290				
	310	10	310	300				
	320	10	320	310				
	330	10	330	320				
	340	10	340	330				
	350	10	350	340				
	360	10	360	350				
	370	10	370	360				
	380	10	380	370				
	390	10	390	380				
	400	10	400	390				
	410	10	410	400				
	420	10	420	410				
	430	10	430	420				
	440	10	440	430				
	450	10	450	440				
	460	10	460	450				
	470	10	470	460				
	480	10	480	470				
	490	10	490	480				
	500	10	500	490				
	510	10	510	500				
	520	10	520	510				
	530	10	530	520				
	540	10	540	530				
	550	10	550	540				
	560	10	560	550				
	570	10	570	560				
	580	10	580	570				
	590	10	590	580				
	600	10	600	590				
	610	10	610	600				
	620	10	620	610				
	630	10	630	620				
	640	10	640	630				
	650	10	650	640				
	660	10	660	650				
	670	10	670	660				
	680	10	680	670				
	690	10	690	680				
	700	10	700	690				
	710	10	710	700				
	720	10	720	710				
	730	10	730	720				
	740	10	740	730				
	750	10	750	740				
	760	10	760	750				
	770	10	770	760				
	780	10	780	770				
	790	10	790	780				
	800	10	800	790				
	810	10	810	800				
	820	10	820	810				
	830	10	830	820				
	840	10	840	830				
	850	10	850	840				
	860	10	860	850				
	870	10	870	860				
	880	10	880	870				
	890	10	890	880				
	900	10	900	890				
	910	10	910	900				
	920	10	920	910				
	930	10	930	920				
	940	10	940	930				
	950	10	950	940				
	960	10	960	950				
	970	10	970	960				
	980	10	980	970				
	990	10	990	980				
	1000	10	1000	990				

This well was drilled  
 under permit # Wood-18  
 Walker district  
 Wood co.  
 Well # 3  
 Heckert farm  
 by G. L. Allman oil co.  
 Vienna  
 W. Va.

Well was not shot at \_\_\_\_\_ feet  
 Well was shot at \_\_\_\_\_ feet  
 Fresh water at \_\_\_\_\_ feet  
 salt  
 producing hole  
 Date  
 Approved  
 Owner

01/05/2024

NOTE: All bottom formations must be noted as indicated above and all key-rocks and oil and gas sands must be recorded under their proper geological names in the district as well as any local names commonly used in the district for such strata.



E-6

Oct 14/32.

West Virginia Department of mines

Sirs.

I hereby make application for a permit to  
drill well No 3,

On the Thomas & Jora Heckert farm,  
described on map inclosed.

We propose drilling this well to and through  
what is known as the Mitchell sand.

Approximate depth 540 ft.

There is no ~~known~~ workable coal seam  
known at this location:


Thomas Heckert  
Farm owner

Eaton W. Va.

(Operator) G. C. Alleman Oil Co.

(Addressed) Alex. Yockel  
3657 Murdock Ave.  
Parkerburg W. Va.

01/05/2024





E-7

10-28-32

Department of mines

Charleston W. Va

The Mineral Rights under  
The Thomas Heckert farms  
are owned by

Thomas Heckert and

Dora Heckert his wife

The address is

Eatons West Va.

G. M. Allman oil co

Vienna

W. Va.

01/05/2024



E-8

October 15, 1932

Mr. Alex Yockel  
3657 Murdock Avenue  
Parkersburg, W. Va.

Dear Sir:

We are in receipt of your application for permit to drill on the Thomas Hackert Farm and map of proposed location.

We are forwarding standard blanks under separate cover and copy of oil and gas law and copy of the 1931 regulations for your information and convenience. Please fill out and return one of the application and give thereon the name and address of the owner or owners of the mineral rights underlying said tract.

Very truly yours,

STATE DEPARTMENT OF MINES  
Oil and Gas Division

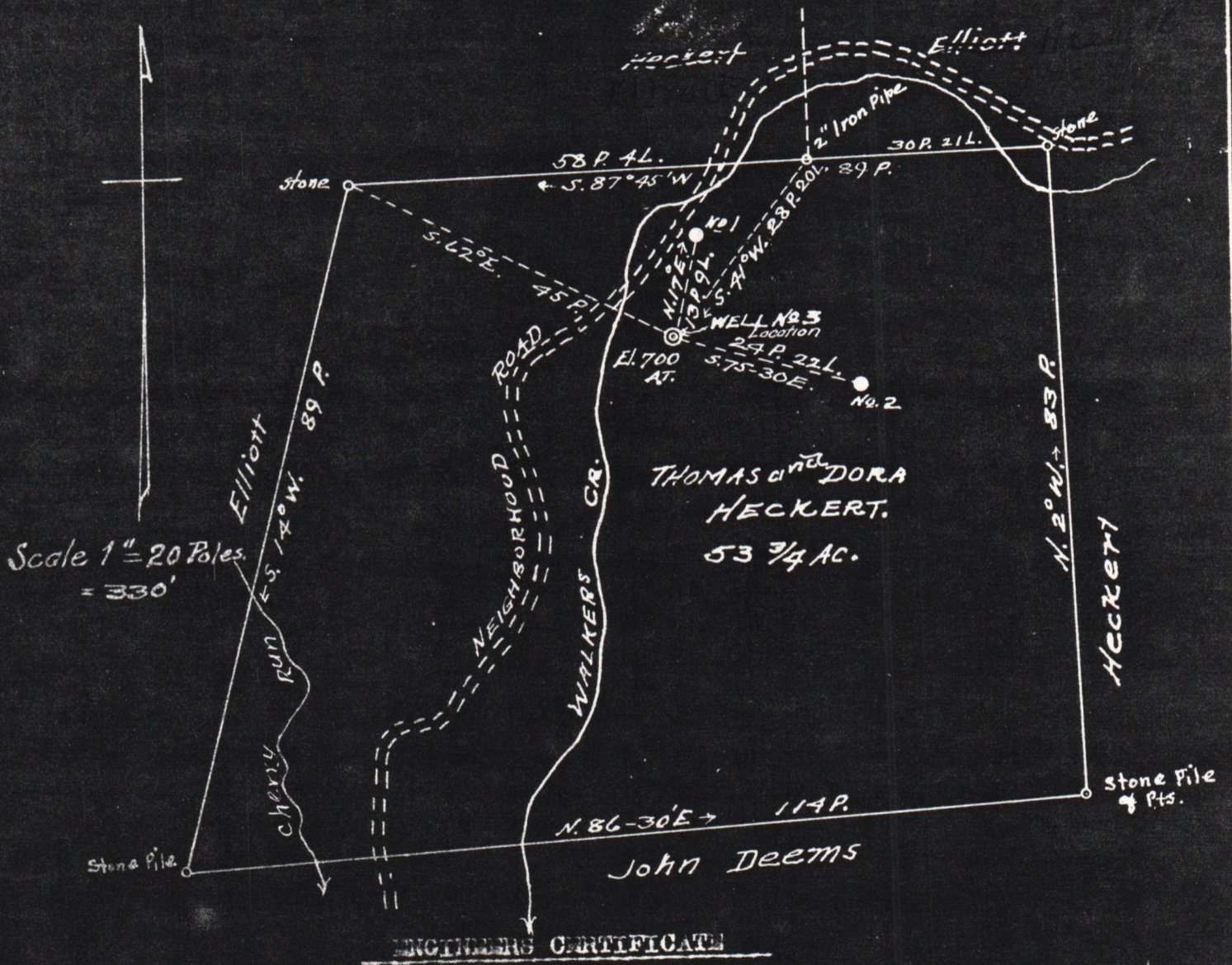
By: \_\_\_\_\_

LWB:G

01/05/2024



PLAT OF THE PROPOSED LOCATION OF WELL NO. 3 OF THE  
 G. C. ALLEMAN OIL CO. OF VIRGINIA, W. VA. ON THE  
 THOMAS AND DORA HECKERT FARM, CONSISTING OF 53.75 AC.  
 LOCATED IN WALKER DISTRICT, WOOD COUNTY, W. VA.



I, the undersigned, hereby certify that this Map is correct and shows all the information to the best of my knowledge and belief, required by the oil and gas section of the Mining Laws of West Virginia.

*H. J. Ross*

01/05/2024

Acknowledged before me a Notary Public

This 17th day of October, 1932.

My commission expires Feb. 22, 1934

*[Signature]*  
 Notary Public.

WOOD