

NOTICE OF PROPOSED LOCATION OF OIL AND GAS WELL

(REQUIRED BY SECTION 2, CHAPTER 86, ACTS 1929)

WEST VIRGINIA DEPARTMENT OF MINES

OIL AND GAS SECTION

To THE DEPARTMENT OF MINES,
Charleston, W. Va.

R. C. PALMER (NO COAL)

COAL OPERATOR OR COAL OWNER

WILLIAMSTOWN, W. VA.

ADDRESS

COAL OPERATOR OR COAL OWNER

ADDRESS

COAL OPERATOR OR COAL OWNER

ADDRESS

BURNT HILL OIL COMPANY

NAME OF WELL OPERATOR

WILLIAMSTOWN, W. VA.

COMPLETE ADDRESS

APRIL 4, 1933

PROPOSED LOCATION

WILLIAMS District

WOOD County

Well No. 1

R. C. PALMER Farm

GENTLEMEN:

The undersigned well operator is entitled to drill upon the above named farm or tract of land for oil and gas, having fee title thereto, (or as the case may be) under grant or lease dated APRIL 1, 1933, made by R. C. PALMER, to C. E. LOVE, and recorded on the day of not recorded, in the office of the County Clerk for said County in

Book, page

The enclosed plat was prepared by a competent engineer and shows the proposed location of a well to be drilled for oil and gas by the undersigned well operator on the farm and in the Magisterial District and County above named, determined by survey and courses and distances from two permanent points, or land marks.

The undersigned well operator is informed and believes there are no coal operators operating beds of coal beneath said farm or tract of land on which said well is located, or within 500 feet of the boundaries of the same, who have mapped their workings and filed their maps as required by law, excepting the coal operators or coal owners (if any) above named as addressees.

The above named coal operators or coal owners (if any) are notified that any objections they may desire to make to such proposed location, or which they are required to make by Section 3 of said Act, if the drilling of a well at said proposed location will cause a dangerous condition in or about their respective coal mines, must be received by, or filed with the Department of Mines within ten* days from the receipt of a copy of this notice and accompanying plat by said Department. Said coal operators are further notified that forms for use in making such objections will be furnished to them by the Department of Mines promptly on request and that all such objections must set forth as definitely as is reasonably possible the ground or grounds on which such objections are based and indicate the direction and distance the proposed location should be moved to overcome same.

(The next paragraph is to be completed only in Department's copy.)

Copies of this notice and the enclosed plat were mailed by registered mail, or delivered to the above

named coal operators or coal owners at their above shown respective address day before, or on the same day with the mailing or delivery of this copy to the Department of Mines at Charleston, West Virginia.

Very truly yours,

Burnt Hill Oil Co.

WELL OPERATOR

By C. E. Love Manager

STREET

Williamstown 01/05/2024

CITY OR TOWN

W. Va.

STATE

Address of Well Operator }

*Section 3 If no such objections be filed, or be found by the department of mines, within said period of ten days from the receipt of said notice and plat by the department of mines, to said proposed location, the department shall forthwith issue to the well operator a drilling permit reciting the filing of such plat, that no objections have been made by the coal operators to the location, or found thereto by the department, and that the same is approved and the well operator authorized to proceed to drill at said location.

APR 5 1933

April 9, 1933

Mr. R. C. Palmer
Williamstown, W. Va.

Dear Sir:

A notice of a proposed location of oil or gas well No. 1 on the R. C. Palmer Farm, Williams District, Wood County, has been received from the Burnt Hill Oil Company, Williamstown, West Virginia. A copy of this notice with an attached map should have been mailed you by the well operator.

If, from the location of the above proposed well, it is apparent that your interests are not properly protected, you should file your objection on or before April 19, 1933.

Very truly yours,

Chief of Department of Mines.

ELB:g

01/05/2024

April 19, 1933

Burnt Hill Oil Company
Williamstown, W. Va.

Gentlemen:

Your notice of proposed well location
No. 1 on the R. C. Palmer Farm was received in
this office April 9, 1933.

No objections have been filed in the
ten-day period subsequent to our receipt of your
notice. Drilling permit is hereby issued and found
enclosed.

Very truly yours,

Chief of Department of Mines.

ELB:g

encl

01/05/2024

August 1, 1933

Burnt Hill Oil Company
Williamstown
West Virginia

Gentlemen:

In checking up our files, we note that data sheets have not been filed on your well # 1, Williams District, Wood County, R. C. Palmer Farm, File #W00-20.

This is required by Rule 9 of the Rules and Regulations and no record of drilling is complete until such data is properly made out and filed.

Please attend to this matter promptly as your data sheets are due to be filed as soon as the drilling is completed.

Yours very truly,

Chief of Department of Mines

NPR/hem

01/05/2024

WEST VIRGINIA DEPARTMENT OF MINES
OIL AND GAS DIVISION

PRELIMINARY DATA SHEET NO. 1

File No. _____ Well No. _____
_____ Company of _____
_____ on the _____ Farm
containing _____ acres. Location _____
_____ District, in _____ County, West Virginia

The surface of the above tract is owned in fee by _____
of _____ address, and the mineral rights are owned by _____
of _____

The oil and gas privileges are held under lease by the above named company, and this well is drilled under permit
No. _____ issued by the West Virginia Department of Mines, Oil and Gas Division

Elevation of surface at top of well, _____ 193 _____ Spirit
Barometric.

The number of feet of the different sized casings used in the well.

_____ feet	_____ size, csg.	_____ feet	_____ size, csg.	_____ size, csg.
_____ feet	_____ size, csg.	_____ feet	_____ size, csg.	_____ size, csg.
_____ feet	_____ size, csg.	_____ feet	_____ size, csg.	_____ size, csg.

_____ packer of _____ size, set at _____
_____ packer of _____ size, set at _____

_____, in casing perforated at _____ feet to _____ feet.
_____, in casing perforated at _____ feet to _____ feet.

Coal was encountered at _____ feet, thickness _____ inches, and at _____
feet; thickness _____ inches; and at _____ feet; thickness _____ inches.

Liners were used as follows: (Give details) _____

Date. _____
Approved _____, Owner.
By _____ (TITLE)

01/05/2024

RECORD of PALMER # 1

Raymond Palmer farm.


WEST VIRGINIA DEPARTMENT OF MINES

Oil and Gas Division

PRELIMINARY DATA SHEET

Water at 80 ft.		
8" casing at 210		
top of cave 580		
sand	730	
1st Cow Run	780	
Nigger Head	820	
top of 2nd Cow Run	860	
thru 2nd Cow Run	995	
Cased 6 1/2 @	995	
Peker sand -hard-	1000	
Top Macksburg	1095	bottom 1105
Top Salt sand	1180	" 1205
Top Maxon sand	1270	" 1300
Black slate	1300	" 1375
Top Keener	1475	" 1495
show of water		

W-00-20



01/05/2024

STATE OF WEST VIRGINIA
 DEPARTMENT OF MINES
 OIL AND GAS DIVISION

INSPECTOR'S PLUGGING REPORT

Permit No. Woo 207 Well No. 1

COMPANY Athy & Hartman ADDRESS Williamston W²

FARM P. P. Palmer DISTRICT Williams COUNTY Woods

Filling Material Used Clay and cement


Liner Location Amount Packer Location

PLUGS USED AND DEPTH PLACED			BRIDGES	CASING AND TUBING		
CEMENT-THICKNESS	WOOD-SIZE	LEAD	CONSTRUCTION-LOCATION	RECOVERED	SIZE	LOST
	<u>Completed Nov 1-1948</u>					
	<u>No inspection</u>					

Drillers' Names _____

Remarks: _____

11/16-1948
 DATE



I hereby certify I visited the above well on this date.

Ob Howard

DISTRICT WELL INSPECTOR
 01/05/2024

STATE OF WEST VIRGINIA
DEPARTMENT OF MINES
OIL AND GAS DIVISION

INSPECTOR'S WELL REPORT

Permit No. _____

Oil or Gas Well
(KIND) _____

Company _____	CASING AND TUBING	USED IN DRILLING	LEFT IN WELL	PACKERS
Address _____	Size			
Farm _____	16			Kind of Packer _____
Well No. _____	13			
District _____ County _____	10			Size of _____
Drilling commenced _____	8 1/4			
Drilling completed _____ Total depth _____	6 5/8			Depth set _____
Date shot _____ Depth of shot _____	5 3/16			
Initial open flow _____ /10ths Water in _____ Inch	3			Perf. top _____
Open flow after tubing _____ /10ths Merc. in _____ Inch	2			Perf. bottom _____
Volume _____ Cu. Ft.	Liners Used			Perf. top _____
Rock pressure _____ lbs. _____ hrs.				Perf. bottom _____
Oil _____ bbls., 1st 24 hrs.	CASING CEMENTED _____ SIZE _____ No. FT. _____ Date _____			
Fresh water _____ feet _____ feet	COAL WAS ENCOUNTERED AT _____ FEET _____ INCHES			
Salt water _____ feet _____ feet	_____ FEET _____ INCHES _____ FEET _____ INCHES			

Drillers' Names _____

Remarks: _____

DATE _____

DISTRICT OIL INSPECTOR _____

01/05/2024



STATE OF WEST VIRGINIA
DEPARTMENT OF MINES
OIL AND GAS DIVISION

NOTICE OF INTENTION TO PLUG AND ABANDON WELL

(REQUIRED BY SECTION 9, ARTICLE 4, CHAPTER 22 OF THE CODE)

To THE DEPARTMENT OF MINES,
Charleston, W. Va.

ATHEY & HASTING

FORMERLY BURNT HILL OIL COMPANY

COAL OPERATOR OR COAL OWNER

NAME OF WELL OPERATOR

ADDRESS

WILLIAMSTOWN, W. VA.

COMPLETE ADDRESS

COAL OPERATOR OR COAL OWNER

OCTOBER 18, 19 8

WELL TO BE ABANDONED

ADDRESS

WILLIAMS District

WOOD County

LEASE OR PROPERTY OWNER

Well No. 1

ADDRESS

R. C. PALMER Farm


Gentlemen:- NOTIFY INSPECTOR O. C. HOWARD, GRANTSVILLE, W. VA. PHONE 108
24 HOURS IN ADVANCE OF PLUGGING DATE.

The undersigned well operator is about to abandon the above described well and will commence

the work of plugging and abandoning said well on the _____ day of _____, 19 ____,
(which date shall not be less than five days after the day on which this notice so mailed is received,
or in due course should be received by the Department of Mines.)

This notice is given you in order that your respective representatives may be present at the
plugging and filling of said well. You are further notified that whether you are represented or not
represented the undersigned will proceed on that date, or shortly thereafter, to plug and fill said
well in the manner required by Section 10, Article 4, Chapter 22 of the Code and given in detail on the
reverse side of this notice, in "Work Order."

This notice is being mailed by registered mail to each of you at the above addresses on the
above date.



Very truly yours,

Atthey & Hasting
Well Operator.

01/05/2024

NOTE: Upon the abandonment of all wells drilled prior to June 1, 1929, a plat prepared by a competent
engineer, showing the district and county in which the tract of land is located, the name and acreage of same,
the names of the owners and adjacent tracts, and the location of the about to be abandoned well, determined
by survey, and the courses and distances of such well from two permanent points or landmarks on said tract, shall
be submitted with this notice.

(Over)

PROPOSED MANNER OF PLUGGING AND FILLING WELL

(REQUIRED BY RULES AND REGULATIONS)

WEST VIRGINIA DEPARTMENT OF MINES

OIL AND GAS DIVISION

WORK ORDER

Well to be plugged and filled as follows:

WORK ORDER PREPARED BY THE DEPARTMENT OF MINES

Fill with clay from total depth to 1015'
Cement 1015' - 1005'
5' crushed stone
Lift and remove 6 1/2" casing set at 995'

BRIDGE HOLE AT 800'
Fill with clay to 710'
Cement 710' - 700'
Lift pipe and BRIDGE HOLE AT 225'
2 bags cement on bridge
Fill with clay to surface.

ERECT MARKER SUCH AS IS DESCRIBED IN RULE 18, 1931 REGULATIONS.

To the Department of Mines
Coal Owner or Operator,
Lease or Property Owner.

Gentlemen:

This "work order" is submitted for your approval and concurrence and unless notified of your disapproval or non-concurrence, the undersigned will proceed with the plugging and filling of said well in the above described manner on the date stated in the notice of intention to plug and abandon the said well on opposite side of this sheet.

Very truly yours,

Well Operator.

No objections have been filed by the coal owner or coal operator, or any available adjacent lease or property owners or interposed by the Department of Mines to the manner herein described for the plugging and filling of the well above mentioned. Therefore, the same is hereby approved this

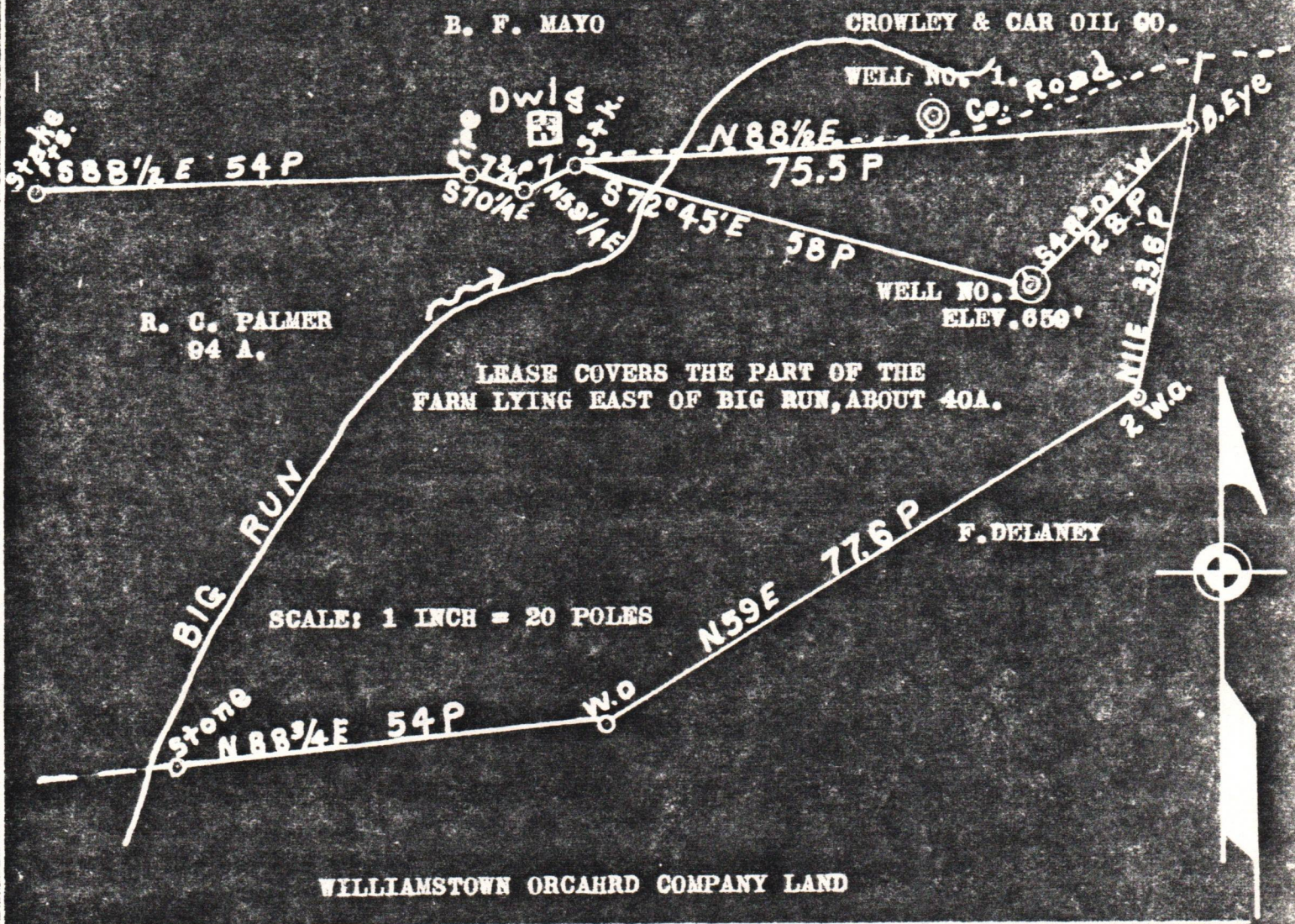
18th day of October, 19 48

DEPARTMENT OF MINES
Oil and Gas Division

By: _____

NOTE: This "work order" shall be filed in triplicate, one copy for the files of the Department of Mines; one to be approved or corrected and returned to the well operator as his authority for plugging said well; and one for the well inspector.

THE PROPOSED LOCATION OF WELL NO. 1 OF THE BURNT HILL OIL COMPANY, WILLIAMSTOWN, WEST VIRGINIA, ON THE FARM OF R. C. PALMER, CONSISTING OF 94 ACRES, LOCATED IN WILLIAMS DISTRICT, WOOD COUNTY, WEST VIRGINIA.



ENGINEER'S CERTIFICATE.

I, THE UNDERSIGNED, HEREBY CERTIFY THAT THIS MAP IS CORRECT AND SHOWS ALL THE INFORMATION, TO THE BEST OF MY KNOWLEDGE AND BELIEF, REQUIRED BY THE OIL AND GAS SECTION OF THE MINING LAWS OF WEST VIRGINIA.

J. E. Anderson
 DEP. CO. SURVEYOR, WOOD COUNTY,
 PARKERSBURG, WEST VIRGINIA.

ACKNOWLEDGED BEFORE ME, A NOTARY PUBLIC, IN AND FOR WOOD COUNTY, WEST VIRGINIA, THIS 4TH DAY OF APRIL, 1933.

W. H. Terry
 NOTARY PUBLIC.

MY COMMISSION EXPIRES ON THE 17TH DAY OF APRIL, 1940.

01/05/2024

WOO-200