

NOTICE OF PROPOSED LOCATION OF OIL AND GAS WELL
(REQUIRED BY SECTION 2, CHAPTER 86, ACTS 1929)
WEST VIRGINIA DEPARTMENT OF MINES
OIL AND GAS SECTION

To THE DEPARTMENT OF MINES,
Charleston, W. Va.

O. J. Varner owner
COAL OPERATOR OR COAL OWNER *no coal*

B. L. Buzge
NAME OF WELL OPERATOR

Boaz, W. Va.
ADDRESS

P.O. Box 3302, Parkersburg, W. Va.
COMPLETE ADDRESS

COAL OPERATOR OR COAL OWNER

June 1 1935
PROPOSED LOCATION

ADDRESS

Williams District

COAL OPERATOR OR COAL OWNER

Wood County

ADDRESS

Well No. *1*

O. J. Varner Farm

GENTLEMEN:

The undersigned well operator is entitled to drill upon the above named farm or tract of land for oil and gas, having fee title thereto, (or as the case may be) under grant or lease dated.....

May 6 1935, made by *O. J. Varner*, to

B. L. Buzge, and recorded on the..... day

not recorded

of....., in the office of the County Clerk for said County in

Book....., page.....

The enclosed plat was prepared by a competent engineer and shows the proposed location of a well to be drilled for oil and gas by the undersigned well operator on the farm and in the Magisterial District and County above named, determined by survey and courses and distances from two permanent points, or land marks.

The undersigned well operator is informed and believes there are no coal operators operating beds of coal beneath said farm or tract of land on which said well is located, or within 500 feet of the boundaries of the same, who have mapped their workings and filed their maps as required by law, excepting the coal operators or coal owners (if any) above named as addressees.

The above named coal operators or coal owners (if any) are notified that any objections they may desire to make to such proposed location, or which they are required to make by Section 3 of said Act, if the drilling of a well at said proposed location will cause a dangerous condition in or about their respective coal mines, must be received by, or filed with the Department of Mines within ten* days from the receipt of a copy of this notice and accompanying plat by said Department. Said coal operators are further notified that forms for use in making such objections will be furnished to them by the Department of Mines promptly on request and that all such objections must set forth as definitely as is reasonably possible the ground or grounds on which such objections are based and indicate the direction and distance the proposed location should be moved to overcome same.

(The next paragraph is to be completed only in Department's copy.)

Copies of this notice and the enclosed plat were mailed by registered mail, or delivered to the above

named coal operators or coal owners at their above shown respective address..... day.... before, or on the same day with the mailing or delivery of this copy to the Department of Mines at Charleston, West Virginia.

Very truly yours,

B. L. Buzge
WELL OPERATOR

Address of Well Operator }

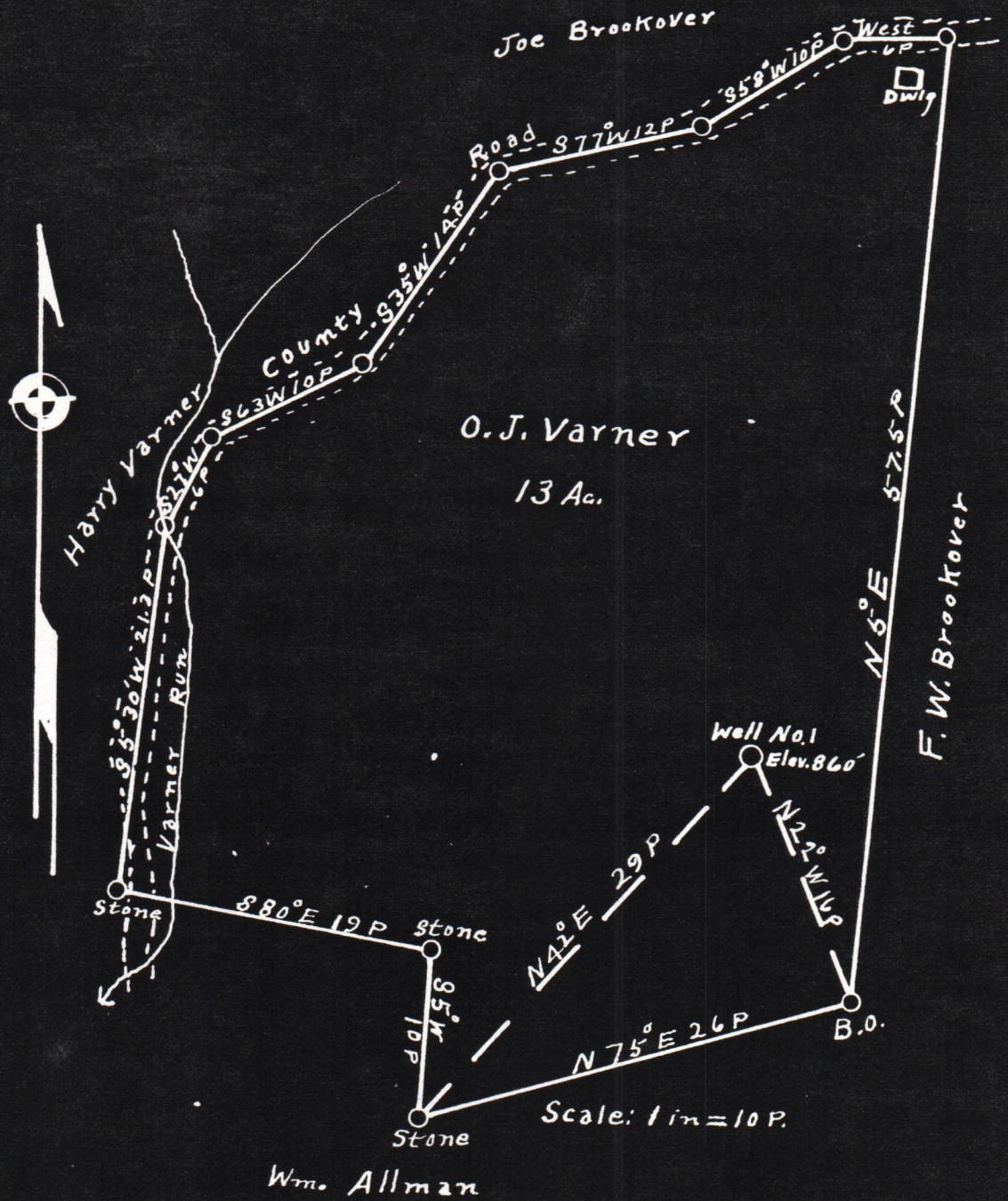
P.O. Box 3302
STREET

Parkersburg 01/05/2024
CITY OR TOWN

West Va
STATE

*Section 3 If no such objections be filed, or be found by the department of mines, within said period of ten days from the receipt of said notice and plat by the department of mines, to said proposed location, the department shall forthwith issue to the well operator a drilling permit reciting the filing of such plat, that no objections have been made by the coal operators to the location, or found thereto by the department, and that the same is approved and the well operator authorized to proceed to drill at said location.

Plat of the proposed location of Well No. 1 of R. L. Purge of Box #3302, Parkersburg, West Virginia on the O. J. Varner Farm, consisting of 13 acres, located in Williams District, Wood County.



ENGINEERS CERTIFICATE

I, the undersigned, hereby certify this map is correct and shows all the information required, to the best of my knowledge and belief, by the oil and gas section of the mining laws of West Virginia.

Robert Anderson
 Registered Professional Engineer
 Parkersburg, W. VA.

Acknowledged before me, a Notary Public in and for Wood County, this the 1st day of June, 1935.

01/05/2024

J. E. Anderson
 Notary Public

My commission expires May 9, 1939.

B-1

Woo-38

WEST VIRGINIA DEPARTMENT OF MINES

OIL AND GAS DIVISION

PRELIMINARY DATA SHEET NO. 1

File No. _____

Well No. One

Company of Sable Oil & Gas Co
on the O. J. Warner Farm

containing fifteen acres. Location Williams District, in Wood County, West Virginia

The surface of the above tract is owned in fee by O. J. Warner
of Boaz address, and the mineral rights are owned by
O. J. Warner of _____

The oil and gas privileges are held under lease by the above named company, and this well is drilled under permit
No. Woo-38 issued by the West Virginia Department of Mines, Oil and Gas Division
June 13 1937.

Elevation of surface at top of well, _____ Spirit Barometric.

The number of feet of the different sized casings used in the well.

| | | | | | | |
|-------------|------------|---------------|------------|------------|-------|-----------------|
| _____ | <u>12'</u> | feet | _____ | <u>13"</u> | size. | Wood conductor. |
| <u>200'</u> | feet | <u>8"</u> | size, csg. | _____ | feet | sized csg. |
| <u>882'</u> | feet | <u>6 3/8"</u> | size, csg. | _____ | feet | sized csg. |
| _____ | feet | _____ | size, csg. | _____ | feet | sized csg. |

_____ packer of _____ size, set at _____

_____ packer of _____ size, set at _____

_____, in casing perforated at _____ feet to _____ feet.

_____, in casing perforated at _____ feet to _____ feet.


Coal was encountered at None feet, thickness _____ inches, and at _____ feet; thickness _____ inches; and at _____ feet; thickness _____ inches.

Liners were used as follows: (Give details) _____

Date. _____

Approved Sable Oil & Gas Co 01/05/2024, Owner.

By B. L. Burge mng. (TITLE)



B-2

OIL OR GAS WELL oil

COMPLETION DATA SHEET
NO. 2
FORMATION RECORD

Sable oil & Gas co Company

P.O. Box 3302 Address

WELL NO. one FARM WOO-38 O.J. Warner

| Name | Color | Character | Oil, Gas or Water | Top | Bottom | Thickness | Total Depth | Remarks |
|----------------------|--------------|-------------|--|-------------|-------------|----------------------|-------------|---------|
| <u>first low Run</u> | <u>White</u> | <u>soft</u> | <u>oil one Barrel per day</u> | <u>904'</u> | <u>916'</u> | <u>12'</u> | <u>925'</u> | |
| | | | <u>salt water fifteen Barrel per day</u> | | | <u>882' - 6 5/8"</u> | | |
| | | | | | | <u>210' - 8 1/4"</u> | | |

Well ~~was~~ shot at 910 to 916 feet; well was shot at _____ feet.


Salt ~~fresh~~ water at 915 feet; salt fresh water at _____ feet.

Well was ~~not~~ producing hole.

Date Dec 24-35

Approved Sable oil & Gas co
B L Burch Owner
mng. 01/05/2024

NOTE: All bottom formations must be noted as indicated above and all key-rocks and oil and gas sands must be recorded under their proper geological names in the district as well as any local names commonly used in the district for such strata.



A-10

June 3, 1935

Mr. O. J. Varner
Boag, W. Va.

Dear Sir:

A notice of a proposed location of oil or gas well No. 1 on the O. J. Varner Farm, Williams District, Wood County, has been received from B. L. Burge, Parkersburg, West Virginia. A copy of this notice with an attached map should have been mailed you by the well operator.

If you have any objections to make to the proposed location that come under your jurisdiction, please file same not later than June 13, 1935.

Very truly yours,

Chief of Department of Mines.

NPR: g

A-11

June 13, 1935

Mr. B. L. Burge
P. O. Box 3302
Parkersburg, W. Va.

Dear Sir:

Your notice of proposed well location No. 1
on the O. J. Varner Farm was received June 3, 1935.

No objections have been filed in the ten-day
period subsequent to the receipt of your notice. Drilling
permit is granted and enclosed.

Just as soon as the well is completed, please
fill out the enclosed blanks and return to this office.

Very truly yours,

Chief of Department of Mines.

NPR:g

encl

01/05/2024

A-12

December 9, 1935

Mr. B. L. Burge
Parkersburg, West Virginia

Dear Sir:

Please send us data sheets No. 1
and 2 for your Well No. 1 on the O. J. V
Varner Farm, Williams District, Wood
County. Our File WOOD-33.

State where oil or gas of both were
found, also fresh and salt water.

May we have this information by re-
turn mail? Blanks are enclosed.

Very truly yours,

NPR/AS

Chief of Department of Mines

01/05/2024

PROPOSED MANNER OF PLUGGING AND FILLING WELL
(REQUIRED BY RULES AND REGULATIONS)
WEST VIRGINIA DEPARTMENT OF MINES
NOTICE OF INTENTION TO PLUG AND ABANDON WELL
(REQUIRED BY SECTION 9, ARTICLE 4, CHAPTER 22 OF THE CODE)

WEST VIRGINIA DEPARTMENT OF MINES
OIL AND GAS DIVISION

Woo-38-8

To THE DEPARTMENT OF MINES,
Charleston, W. Va.

.....
COAL OPERATOR OR COAL OWNER
.....
ADDRESS

R. L. Burge
NAME OF WELL OPERATOR
Box 3302
Parkersburg, W. Va.
COMPLETE ADDRESS
5-10 1937

.....
COAL OPERATOR OR COAL OWNER
.....
ADDRESS

WELL TO BE ABANDONED
Williams District
Wood County

.....
LEASE OR PROPERTY OWNER
.....
ADDRESS

Well No. 1
O. J. Varner Farm

Gentlemen:—

The undersigned well operator is about to abandon the above described well and will commence the work of plugging and abandoning said well on the ~~17th~~ 17th day of May, 1937, (which date shall not be less than five days after the day on which this notice so mailed is received, or in due course should be received by the Department of Mines).


This notice is given you in order that your respective representatives may be present at the plugging and filling of said well. You are further notified that whether you are represented or not represented the undersigned will proceed on that date, or shortly thereafter, to plug and fill said well in the manner required by Section 10, Article 4, Chapter 22 of the Code and given in detail on the reverse side of this notice, in "Work Order."

This notice is being mailed by registered mail to each of you at the above addresses on the above date.

Very truly yours,

B. L. Burge
Well Operator.

NOTE: Upon the abandonment of all wells drilled prior to June 1, 1929, a plat prepared by a competent engineer, showing the district and county in which the tract of land is located, the name and acreage of same, the names of the owners of adjacent tracts, and the location of the about to be abandoned well, determined by survey, and the courses and distances of such well from two permanent points or landmarks on said tract, shall be submitted with this notice.



(Over)

01/05/2024

PROPOSED MANNER OF PLUGGING AND FILLING WELL

(REQUIRED BY RULES AND REGULATIONS)

WEST VIRGINIA DEPARTMENT OF MINES

OIL AND GAS DIVISION

WORK ORDER

Well to be plugged and filled as follows:

- Red Clay 915 to 890 - 20' above Cow Run
- Wood Plug 890 to 887
- Pure Cement 887 to 877
- Remove 882 ft 6 5/8" Casing
- Red Clay 877 to surface

Cut off Wood conductor flush with surface and pour concrete marker with pc. of pipe imbedded and projecting more than 30" above surface. Plugging date and well number to be engraved on concrete marker.

All to be done in a workmanlike manner.

NOTE BY THE DEPARTMENT OF MINES:

Same as above to 877'

- Fill with red clay from 877' 230' - 30' below 8-1/4" casing
- wood plug 230 - 227'
- 2 sacks of cement on top of wood plug
- Fill with red clay from ~~227~~ 227' to surface and

E rect marker such as is described in Rule 18, 1931 Regulations.

To the Department of Mines,
Coal Owner or Operator,
Lease or Property Owner.

Gentlemen:

This "work order" is submitted for your approval and concurrence and unless notified of your disapproval or non-concurrence, the undersigned will proceed with the plugging and filling of said well in the above described manner on the date stated in the notice of intention to plug and abandon the said well on opposite side of this sheet.

Very truly yours,

B. L. Burge

Well Operator.

No objections have been filed by the coal owner or coal operator, or any available adjacent lease or property owners or interposed by the Department of Mines to the manner herein described for the plugging and filling of the well above mentioned. Therefore, the same is hereby approved this 12th day

of May, 1937.

DEPARTMENT OF MINES
Oil and Gas Division

COPY TO INSPECTOR KENT.

01/05/2024

By: _____

NOTE: This "work order" must be filed in duplicate, one copy for the files of the Department of Mines and the other to be approved or corrected and returned to the well operator as his authority for plugging said well.

6
October 14, 1938

Mr. B. L. Burge
Box 3302
Parkersburg, W. Va.

Dear Sir:

Please send affidavits of plugging for Well
Nos. 1 and 2 on the O. J. Vance Farm, Williams District,
Wood County, our File Nos. Woc-38-P and 44-P.

Blanks are enclosed and we would appreciate
an immediate reply.

Very truly yours,

Secretary
OIL AND GAS DIVISION

MG/ar
enc-6

01/05/2024

October 14, 1938

Dear Sir:

I have the honor to acknowledge the receipt of your letter of the 10th inst. in relation to the matter of the proposed purchase of the property owned by the late Mrs. J. A. Jones, deceased, and her estate.

It has been noted that the same is being offered for sale by the executor of the estate.

Very truly yours,

Secretary
City and County

10/14/38
100-2