

NOTICE OF PROPOSED LOCATION OF OIL AND GAS WELL
(REQUIRED BY SECTION 2, CHAPTER 86, ACTS 1929)
WEST VIRGINIA DEPARTMENT OF MINES
OIL AND GAS SECTION

To THE DEPARTMENT OF MINES,
Charleston, W. Va.

COAL OPERATOR OR COAL OWNER

ADDRESS

COAL OPERATOR OR COAL OWNER

ADDRESS

OWNER OF MINERAL RIGHTS

ADDRESS

Grant Farm Oil Co.,

NAME OF WELL OPERATOR

c/o Albert Congdon,
Parkersburg, W. Va.

COMPLETE ADDRESS

10/12/36 193

PROPOSED LOCATION

Walker District

Wood County

Well No. 6 39° 15' 81° 20'

C. D. Grant Farm

GENTLEMEN:

The undersigned well operator is entitled to drill upon the above named farm or tract of land for oil and gas, having fee title thereto, (or as the case may be) under grant or lease dated 2/4/20

made by C. D. Grant et al, to
Albert Congdon, Burdette Woodyard, J.E. Richardson & E. H. Lockhart
~~Grant Farm Oil Co.~~, and recorded on the 10th day
of November, 1920, in the office of the County Clerk for said County in

Book 176, page 100

The enclosed plat was prepared by a competent engineer and shows the proposed location of a well to be drilled for oil and gas by the undersigned well operator on the farm and in the Magisterial District and County above named, determined by survey and courses and distances from two permanent points, or land marks.

The undersigned well operator is informed and believes there are no coal operators operating beds of coal beneath said farm or tract of land on which said well is located, or within 500 feet of the boundaries of the same, who have mapped their workings and filed their maps as required by law, excepting the coal operators or coal owners (if any) above named as addressees.

The above named coal operators or coal owners (if any) are notified that any objections they may desire to make to such proposed location, or which they are required to make by Section 3 of said Act, if the drilling of a well at said proposed location will cause a dangerous condition in or about their respective coal mines, must be received by, or filed with the Department of Mines within ten* days from the receipt of a copy of this notice and accompanying plat by said Department. Said coal operators are further notified that forms for use in making such objections will be furnished to them by the Department of Mines promptly on request and that all such objections must set forth as definitely as is reasonably possible the ground or grounds on which such objections are based and indicate the direction and distance the proposed location should be moved to overcome same.

(The next paragraph is to be completed only in Department's copy.)

Copies of this notice and the enclosed plat were mailed by registered mail, or delivered to the above

named coal operators or coal owners at their above shown respective address day before, or on the same day with the mailing or delivery of this copy to the Department of Mines at Charleston, West Virginia.

Very truly yours,

Grant Farm Oil Co.

WELL OPERATOR

c/o Albert Congdon,


STREET

Parkersburg, W. Va.

CITY OR TOWN

STATE

Address of Well Operator }



01/05/2024

*Section 3. If no such objections be filed, or be found by the department of mines, within said period of ten days from the receipt of said notice and plat by the department of mines, to said proposed location, the department shall forthwith issue to the well operator a drilling permit reciting the filing of such plat, that no objections have been made by the coal operators to the location, or found thereto by the department, and that the same is approved and the well operator authorized to proceed to drill at said location.

54

A-9



STATE OF WEST VIRGINIA
DEPARTMENT OF MINES
CHARLESTON

N. P. RHINEHART
CHIEF

October 15, 1936

Grant Farm Oil Company
c/o Mr. Albert Congdon
Parkersburg, W. Va.

Gentlemen:

Please send us the address of the owner of the mineral rights on the C. D. Grant Farm, Walker District, Wood county, on which you propose to drill Well No. 6.

Your prompt reply will avoid undue delay in issuing the permit to drill.

Very truly yours,

M. E. Griffith
OIL AND GAS DIVISION.

The Grant Heirs
MG:g

*J. E. Pryor
Lillian Pryor
C. D. Grant
B. R. Grant
Edna B. Pryor
Nettie Congleton*



Wood-54

01/05/2024



STATE OF WEST VIRGINIA
DEPARTMENT OF MINES
CHARLESTON

M. F. RHEINHART
CHIEF

October 15, 1936

Granting Oil Company
c/o Mr. Albert London
Parkersburg, W. Va.

Condition:

Please send us the address of the owner
of the mineral rights on the C. D. Grant farm, Walker
District, Wood county, on which you propose to drill
Well No. 6.

Your prompt reply will avoid undue delay
in issuing the permit to drill.

Very truly yours,

M. F. RHEINHART
CHIEF

01/05/2024

A-10

Havisville R. 1 West Va.
Oct 17 - '1966'

Mr. Arthur Kull; Deputy State Plugging Inspector
Oil & Gas Division

Dear Friend;


What must I do to get my bond back from
Bureau of mines, Charleston. They have \$1000.00 of my
money, paid by certified check from Wood County Bank
Parkersburg, West, Va. I would like to have it back
so it can be drawing bank interest, so long as they
keep it at Charleston it won't make me anything
Please see what you can do, or tell me what I
must do to get it. Thank you very much for
any help you can render.

Very truly yours

Glyde McA Beck
Havisville, R. 1,
West Va,
26142

Wood-54-P

FINAL - 9-21-66



A-11

October 26, 1936

Grant Farm Oil Company
c/o Mr. Albert Congdon
Parkersburg, W. Va.

Gentlemen:

Permit WOO-54 to drill Well No. 6
on the C. D. Grant Farm, Walker District, Wood
County, is enclosed.

Please send us a complete record of
the well as soon as it is completed. Blanks are
enclosed.

Very truly yours,

OIL AND GAS DIVISION.

MG:g
encl

copy to Inspector Kent.
lat 39d-15'
long 81d-20'

WOO-54

A-12



State of West Virginia

Department of Mines

Oil and Gas Division

Charleston 5

September 30, 1966

Mr. George Wilson, Jr., Bond Custodian
Office of the State Treasurer
State Capitol Building
Charleston, West Virginia

In Re: Requisition and/or Transmittal
Account Number 8091-16
Permit Number W00-54-P

Dear Mr. Wilson:

The Oil and Gas Division of the Department of Mines requests the release of the sum of One Thousand Dollars (\$1000.00) in lieu of bond being held in trust for:

Clyde McPeck, Well Operator
Rt. #1
Davisville, W. Va. 26142

said person having complied with all laws, Rules and Regulations as provided in Section 2, Article 4, Chapter 22 of the Code of West Virginia.

Very truly yours,

Deputy Director
OIL AND GAS DIVISION

GW/aaa

01/05/2024

WEST VIRGINIA DEPARTMENT OF MINES
OIL AND GAS DIVISION

Parkersburg

WELL RECORD

Permit No. W0054

Oil or Gas Well Oil
(Kind)

Company Grant Farm Oil Co.
 Address Parkersburg W. Va.
 Farm C.D. Grant Acres 104
 Location (waters) Stillwell creek
 Well No. 6 Elev. 731'
 District Walker County Wood
 The surface of tract is owned in fee by C.D. Grant
 Address Parkersburg
 Mineral rights are owned by George Grant Heirs
 Address _____
 Drilling commenced Dec 14 - 1936
 Drilling completed Jan 21 - 1937
 Date shot Feb 1 - 1937 Depth of shot 2168 1/2 ft.
 Open Flow _____ /10ths Water in _____ Inch
 _____ /10ths Merc. in _____ Inch
 Volume _____ Cu. Ft.
 Rock Pressure _____ lbs. _____ hrs.
 Oil 5 _____ bbls., 1st 24 hrs.
 Fresh water _____ feet _____ feet
 Salt water 1490 feet 1815 feet

Casing and Tubing	Used in Drilling	Left in Well	Packers
Size			
16			Kind of Packer _____
13			<u>Spang</u>
10	<u>202</u>	<u>no.</u>	Size of _____
8 1/4			<u>5 3/16 in. hole</u>
6 5/8	<u>1028 ft</u>	<u>yes</u>	Depth set _____
5 3/16	<u>1815 ft</u>	<u>yes</u>	<u>1815</u>
3			Perf. top _____
2	<u>2166 ft</u>	<u>yes</u>	Perf. bottom _____
Liners Used	<u>None</u>		Perf. top _____
			Perf. bottom _____

CASING CEMENTED _____ SIZE _____ No. FT. _____ Date _____
 COAL WAS ENCOUNTERED AT _____ FEET _____ INCHES
 _____ FEET _____ INCHES _____ FEET _____ INCHES
 _____ FEET _____ INCHES _____ FEET _____ INCHES

Formation	Color	Hard or Soft	Top	Bottom	Oil Gas or Water	Depth Found	Remarks
Top soil	Red	Soft	0	10 ft			
Rock	Gray	Hard	10	45 ft			
Red rock	Red	Soft	45	75 ft			
Slate	white	Soft	75	130 ft			
Rock	Red	Soft	130	200 ft			
lime	gray	Soft	200	215 ft			
Slate	white	Soft	215	230 ft			
Red Ch.	Red	Soft	230	350 ft			
lime	gray	Hard	350	360 ft			
Slate	white	Soft	360	605 ft			
Rock	Red	Soft	605	700 ft			
lime	Black	Soft	700	720 ft			
Rock	Red	Soft	720	972 ft			
lime	gray	Hard	972	985 ft			
Rock	Red	Soft	985	1028 ft			
band stone	white	Hard	1028	1060 ft			
Slate	gray	Soft	1060	1315 ft			
Sand SHNT	white	Hard	1315	1345 ft			
Slate	white	Soft	1345	1490 ft			
Sand BIG INJL	white	Hard	1490	1815 ft			
Slate	gray	Hard	1815	1880 ft			
lime	Black	Hard	1880	1890 ft			
Slate	gray	Hard	1890	1960 ft			
lime	Black	Hard	1960	1955 ft			
Slate	gray	Hard	1955	2158 ft			
Sand PERER	white	Hard	2158	2168 1/2 ft	<u>Oil</u>	<u>2158 to 2165 ft</u>	



Salt water 1490 ft
1815 ft

01/05/2024



STATE OF WEST VIRGINIA
DEPARTMENT OF MINES
OIL AND GAS DIVISION

Quadrangle _____

Permit No. 2100-54

WELL RECORD

Oil or Gas Well Oil
(KIND)

Company Grant Farm Oil Co., Clyde McPeck, Agent
Address Davisville, R. 1, West, Va. 26142
Farm Lacey Crawford - C.D. Grant Acres 103
Location (waters) Stillwell Creek
Well No. 6 Elev. _____
District Walker County Wood
The surface of tract is owned in fee by Lacey Crawford
Address Unknown
Mineral rights are owned by Wood County Bank, etal
Parkersburg, West, Va. 26101
Address Dec. 35 or 36
Drilling commenced _____
Drilling completed Jan. following.
Date Shot Jan. 36 From 2168' To 2160'
With Nitro Glycerine
Open Flow _____ /10ths Water in _____ Inch
_____ /10ths Merc. in _____ Inch
Volume Unknown Cu. Ft.
Rock Pressure No test lbs. _____ hrs.
Oil 8 bbls., 1st 24 hrs.
WELL ACIDIZED No
WELL FRACTURED No

Casing and Tubing	Used in Drilling	Left in Well	Packers
Size			Kind of Packer
16	None		Bottom hole
13	Wood conductor		Size of casing
10	200'	Pulled out on 53/16"	Depth set 1815' st
8 1/4	None		Perf. top <u>No</u>
6 5/8	1039'?	1039'?	Perf. bottom <u>No</u>
5 3/16	1815'	1815'	Perf. top <u>No</u>
3	None	None	Perf. bottom <u>No</u>
2	None	2167'	
Liners Used	None	None	

CASING CEMENTED None SIZE _____ No. Ft. _____ Date _____

COAL WAS ENCOUNTERED AT No coal FEET _____ INCHES _____
FEET _____ INCHES _____ FEET _____ INCHES _____
FEET _____ INCHES _____ FEET _____ INCHES _____

RESULT AFTER TREATMENT Unknown
ROCK PRESSURE AFTER TREATMENT Unknown
Fresh Water None Feet _____ Salt Water None Feet _____

Formation	Color	Hard or Soft	Top	Bottom	Oil, Gas or Water	Depth	Remarks
Berea Sand	White	Hard	2158'	2168'	Oil	2158' to 2168'	<p>I have no formation record of this well, only the casing records as given. The man that kept these records is dead, and God only knows where they are. This well was drilled or finished when Social Security started in Jan. 36 or 37.?</p> <p>I think you have a map and other information. I thank you.</p> <p>Respectfully yours Clyde McPeck</p>

cm



01/05/2024

**STATE OF WEST VIRGINIA
DEPARTMENT OF MINES
OIL AND GAS DIVISION**

INSPECTOR'S WELL REPORT

Permit No. _____

Oil or Gas Well _____
(KIND)

	CASING AND TUBING	USED IN DRILLING	LEFT IN WELL	PACKERS
Company _____				
Address _____	Size			Kind of Packer _____
Farm _____	16			
Well No. _____	13			Size of _____
District _____ County _____	10			
Drilling commenced _____	8 1/4			Depth set _____
Drilling completed _____ Total depth _____	6 5/8			
Date shot _____ Depth of shot _____	5 3/16			Perf. top _____
Initial open flow _____ /10ths Water in _____ Inch	3			
Open flow after tubing _____ /10ths Merc. in _____ Inch	2			Perf. bottom _____
Volume _____ Cu. Ft.	Liners Used			Perf. top _____
Rock pressure _____ lbs. _____ hrs.				Perf. bottom _____
Oil _____ bbls., 1st 24 hrs.	CASING CEMENTED _____ SIZE _____ No. FT. _____ Date _____			
Fresh water _____ feet _____ feet	NAME OF SERVICE COMPANY _____			
Salt water _____ feet _____ feet	COAL WAS ENCOUNTERED AT _____ FEET _____ INCHES			
	_____ FEET _____ INCHES _____ FEET _____ INCHES			
	_____ FEET _____ INCHES _____ FEET _____ INCHES			

Drillers' Names _____

Remarks:

DATE _____

01/05/2024
DISTRICT WELL INSPECTOR

B-5



STATE OF WEST VIRGINIA
DEPARTMENT OF MINES
CHARLESTON
September 13, 1966

Mr. Arthur Null, Inspector
OIL AND GAS DIVISION
Harrisville, West Virginia

In Re: Permit W00-54-Plugging
Company Clyde McPeck
Farm C. D. Grant
Well NO. 6
District Walker
County Wood

Dear Sir:

Would you please make a final inspection of the above described well.

Thank you.

Very truly yours,

GURMER WAMOCK
Deputy Director

GW/ap



28
6-23-66
WJ

STATE OF WEST VIRGINIA
DEPARTMENT OF MINES
OIL AND GAS DIVISION

NOTICE OF INTENTION TO PLUG AND ABANDON WELL

(REQUIRED BY SECTION 9, ARTICLE 4, CHAPTER 22 OF THE CODE)

TO THE DEPARTMENT OF MINES,
Charleston, W. Va.

No Coal

Coal Operator

Clyde McPeek

Name of Well Operator

Address

Davisville, R.1. West, Va. 26142

Complete Address

June 21 1966

Date

Coal Owner

WELL TO BE ABANDONED

Address

Walker

District

Wood

County

Grant Farm Oil Co. Clyde McPeek, Agent
Lease or Property Owner

Well No. 6

Davisville, R.1. West, Va. 26142

Address

Lacey Crawford

Farm

C.D. GRANT

Inspector to be notified Arthur Null

City Harrisville, W. Va. Telephone 643-2522

Gentlemen:— 24 HOURS IN ADVANCE OF PLUGGING

The undersigned well operator is about to abandon the above described well and will commence

the work of plugging and abandoning said well on the date inspector is notified (which date shall not be less than five days after the day on which this notice so mailed is received, or in due course should be received by the Department of Mines).


This notice is given you in order that your respective representatives may be present at the plugging and filling of said well. You are further notified that whether you are represented or not represented the undersigned will proceed on that date, or shortly thereafter, to plug and fill said well in the manner required by Section 10, Article 4, Chapter 22 of the Code and given in detail on the reverse side of this notice, in "Work Order."

This notice is being mailed by registered mail to each of you at the above addresses on the above date.

Very truly yours,

Clyde McPeek

Well Operator



NOTE: Upon the abandonment of any well drilled prior to June 1, 1929, a plat prepared by a registered engineer shall be filed with THREE COPIES OF APPLICATION, (OG-9) AND "WORK ORDER" AND TWO COPIES OF THE WELL RECORD, (OG-10). The map must show the district and county in which the tract of land is located, the name and acreage of same, the name or names of the owners and names of adjacent tracts and the location of the well to be abandoned, determined by survey with the courses and distances of such well from two permanent points or landmarks on said tract.

01/05/2024

NOTE: In case plugging is not commenced within four months from the date of permit, same shall expire and be of no further force or effect.

NOTE: PERMIT IS NOT TRANSFERABLE.

BOND PLUG

*Cash bond held in
Treasurer's office*

WOO-54-P

Permit Number

WOO-54-R

PROPOSED MANNER OF PLUGGING AND FILLING WELL

(REQUIRED BY RULES AND REGULATIONS)

WEST VIRGINIA DEPARTMENT OF MINES

OIL AND GAS DIVISION

WORK ORDER

Well to be plugged and filled as follows:

Total depth 2172'
Berea Sand, 2158'to 2168'

Bridge at	2130'
Cracked stone and neat cement	2130'to 2110'
Red clay	2110'to 1840'
Cracked stone and neat cement	1840'to 1825'
Pull 5-1/2" casing if possible	1815'SL
Bridge at 1075' just below Second Cow Run Sand	1075'
Cracked stone and cement	1075'to 1040'
Pull 7" O D casing if possible from	1039'
Bridge at 230' just below seat of where 10" casing set	230'
Cracked stone and neat cement	230'to 210'
Clay from 210' to 15' of surface	15'

Set in piece of 7" casing from 15' of surface to 2-1/2' above surface with cracked stone and cement inside and out with farm name, owners name, and date on metal plate attached marker.

To the Department of Mines
Coal Owner or Operator,
Lease or Property Owner.

Gentlemen:

This "work order" is submitted for your approval and concurrence and unless notified of your disapproval or non-concurrence, the undersigned will proceed with the plugging and filling of said well in the above described manner on the date inspector is notified after permit is issued.

Very truly yours,

Clyde McPeck

Well Operator

No objections have been filed by the coal owner or coal operator, or any available adjacent lease or property owners or interposed by the Department of Mines to the manner herein described for the plugging and filling of the well above mentioned. Therefore, the same is hereby approved this

28th day of JUNE, 1966.

DEPARTMENT OF MINES
Oil and Gas Division

By: *James Wainwright*

NOTE: This "work order" shall be filed in triplicate, one copy for the files of the Department of Mines; one to be approved or corrected and returned to the well operator as his authority for plugging said well; and one for the well inspector.

01/05/2024

B-10

STATE OF WEST VIRGINIA
DEPARTMENT OF MINES
OIL AND GAS DIVISION

For posting
9-12-66
WV

Wood 54P

AFFIDAVIT OF PLUGGING AND FILLING WELL

AFFIDAVIT SHOULD BE MADE IN TRIPPLICATE, ONE COPY MAILED TO THE DEPARTMENT, ONE COPY TO BE RETAINED BY THE WELL OPERATOR AND THE THIRD COPY (AND EXTRA COPIES IF REQUIRED) SHOULD BE MAILED TO EACH COAL OPERATOR AT THEIR RESPECTIVE ADDRESSES.

No Coal

COAL OPERATOR OR OWNER: No Coal

NAME OF WELL OPERATOR: Clyde McPeek

ADDRESS: Davisville, R.1. West, Va. 26142

COMPLETE ADDRESS: Sept. 8 1966

COAL OPERATOR OR OWNER: No Coal

WELL AND LOCATION: Walker District, Wood County

LEASE OR PROPERTY OWNER: Grant Farm Oil Co. Clyde McPeek, Agent

ADDRESS: Davisville, R.1. West, Va. 26142

Well No. 6

C.D. Grant Farm


STATE INSPECTOR SUPERVISING PLUGGING: Arthur Null, Harrisville, West, va.

AFFIDAVIT

STATE OF WEST VIRGINIA, }
County of _____ } SS:

and
being first duly sworn according to law depose and say that they are experienced in the work of plugging and filling oil and gas wells and were employed by _____, well operator, and participated in the work of plugging and filling the above well, that said work was commenced on the 30th day of June, 1966, and that the well was plugged and filled in the following manner:

SAND OR ZONE RECORD	FILLING MATERIAL	PLUGS USED None SIZE & KIND	CASING	
			CSG PULLED	CSG LEFT IN
FORMATION	Total depth 2172'			
Berea sand				
	Bridge 2133' to 2109'	5-3/16" 870.D.	1793'	22'
	Of stone and neat cement		815'	324'
	Red clay 2109' to 1842'			
	Cracked stone and neat cement 1842' to 1826'			
	Could not pull 5-3/16" casing			
	Cut off and recovered 1793'			
	Bridge at 1075'			
	Cracked stone and cement from 1075' to 1044'			
	Could not pull 7" o.d. casing cut at 815' and pulled from there			
	Cracked stone and neat cement from 232' to 214'			
	Clay and cavings 214' to 12' feet of surface			
COAL SEAMS	Cracked stone and cement from 12' to 00			
(NAME)		DESCRIPTION OF MONUMENT		
(NAME)		13' of 6-1/4" casing set in well with 2-1/2' extending above ground		
(NAME)		concreted inside and out with owners name, farm name, and date stamped on metal plate attached thereon.		
(NAME)				



and that the work of plugging and filling said well was completed on the 5th day of Sept. 1966.

And further deponents saith not.

Sworn to and subscribed before me this 8th day of Sept, 1966.

My commission expires: Aug 8 - 1973

Clyde McPeek
Ray D. Reynolds 01/05/2024
Marie E. Clegg

Notary Public.

Permit No W00-54-P

\$1000.00 cash bond posted

B-11

Single

STATE OF WEST VIRGINIA
DEPARTMENT OF MINES
OIL AND GAS DIVISION

INSPECTOR'S WELL REPORT

FINAL


Permit No. W000-54-P

Oil or Gas Well DRY-OIL
(KIND)

Company	Address	Farm	Well No.	District	County	Drilling commenced	Drilling completed	Date shot	Initial open flow	Open flow after tubing	Volume	Rock pressure	Oil	Fresh water	Salt water	CASING AND TUBING	USED IN DRILLING	LEFT IN WELL	PACKERS
																Size			Kind of Packer
<u>CLYDE McPECK</u>	<u>DAVISVILLE, W.VA.</u>	<u>C. D. GRANT</u>	<u>6</u>	<u>WALKER</u>	<u>WOOD</u>											16			
																13			
																10			
																8 1/4			
																6 5/8			
																5 3/16			
																3			
																2			

Drillers' Names _____

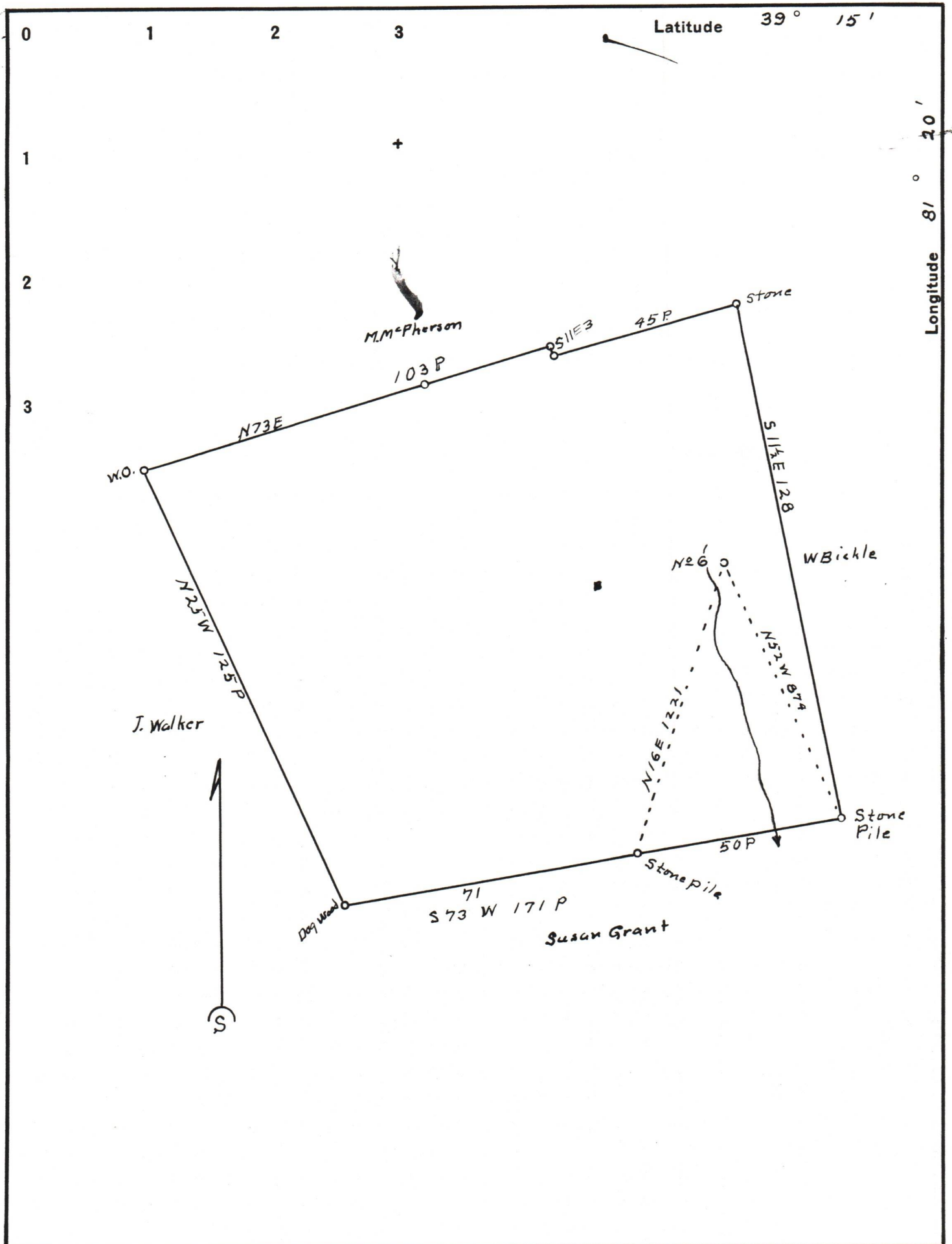
Remarks: THIS WELL SITE IN GOOD ORDER FOR RELEASE



9-21-66
DATE

Arthur M. Hall
DISTRICT WELL INSPECTOR

01/05/2024



Company Grant Farm Oil Co.
 Address Parkersburg
 Farm C.D. Grant
 Tract _____ Acres 109 Lease No. _____
 Well (Farm) No. 6 Serial No. _____
 Elevation (Spirit Level) 731
 Quadrangle Parkersburg
 County Wood District Walker
 Engineer O. Meredith
 Engineer's Registration No. _____
 File No. _____ Drawing No. _____
 Date Oct. 8 1936 Scale 1 in = 30 Poles

STATE OF WEST VIRGINIA
 DEPARTMENT OF MINES
 OIL AND GAS DIVISION
 CHARLESTON

WELL LOCATION MAP

FILE NO. W 0 0 - 5 4

01/05/2024

+ Denotes location of well on United States Topographic Maps, scale 1 to 62,500, latitude and longitude lines being represented by border lines as shown.

- Denotes one inch spaces on border line of original tracing.