

NOTICE OF PROPOSED LOCATION OF OIL AND GAS WELL

(REQUIRED BY SECTION 2, CHAPTER 86, ACTS 1929)

WEST VIRGINIA DEPARTMENT OF MINES

OIL AND GAS SECTION

To THE DEPARTMENT OF MINES,  
Charleston, W. Va.

G. W. Lemon

COAL OPERATOR OR COAL OWNER

Walker, W. VA.

ADDRESS

COAL OPERATOR OR COAL OWNER

ADDRESS

COAL OPERATOR OR COAL OWNER

ADDRESS

W. R. Yeager & H. V. Cunningham

NAME OF WELL OPERATOR

601 1/2 Mkt. Street, Parkersburg

COMPLETE ADDRESS

W. Va.

July 11

1938

PROPOSED LOCATION

Walker

District

Wood

County

Well No. #1.

39° 15'  
81° 20'

50 ac

G. W. Lemon

Farm

GENTLEMEN:

The undersigned well operator is entitled to drill upon the above named farm or tract of land for

oil and gas, having fee title thereto, (or as the case may be) under grant or lease dated Apr. 18, 1938

made by G. W. Lemon & Wife

to

H. V. Cunningham & W. R. Yeager

and recorded on the.....day

of....., in the office of the County Clerk for said County in

Book....., page.....

The enclosed plat was prepared by a competent engineer and shows the proposed location of a well to be drilled for oil and gas by the undersigned well operator on the farm and in the Magisterial District and County above named, determined by survey and courses and distances from two permanent points, or land marks.

The undersigned well operator is informed and believes there are no coal operators operating beds of coal beneath said farm or tract of land on which said well is located, or within 500 feet of the boundaries of the same, who have mapped their workings and filed their maps as required by law, excepting the coal operators or coal owners (if any) above named as addressees.

The above named coal operators or coal owners (if any) are notified that any objections they may desire to make to such proposed location, or which they are required to make by Section 3 of said Act, if the drilling of a well at said proposed location will cause a dangerous condition in or about their respective coal mines, must be received by, or filed with the Department of Mines within ten\* days from the receipt of a copy of this notice and accompanying plat by said Department. Said coal operators are further notified that forms for use in making such objections will be furnished to them by the Department of Mines promptly on request and that all such objections must set forth as definitely as is reasonably possible the ground or grounds on which such objections are based and indicate the direction and distance the proposed location should be moved to overcome same.

(The next paragraph is to be completed only in Department's copy.)

Copies of this notice and the enclosed plat were mailed by registered mail, or delivered to the above

named coal operators or coal owners at their above shown respective address.....day.... before, or on the same day with the mailing or delivery of this copy to the Department of Mines at Charleston, West Virginia.

Very truly yours,

H. V. Cunningham & W. R. Yeager

WELL OPERATOR

601 1/2 Mkt. St.,

STREET

Parkersburg,


CITY OR TOWN

West Virginia

STATE

Address of Well Operator }

01/05/2024



\*Section 3 . . . . . If no such objections be filed, or be found by the department of mines, within said period of ten days from the receipt of said notice and plat by the department of mines, to said proposed location, the department shall forthwith issue to the well operator a drilling permit reciting the filing of such plat, that no objections have been made by the coal operators to the location, or found thereto by the department, and that the same is approved and the well operator authorized to proceed to drill at said location.



1-8

July 16, 1938

Mr. G. W. Lemon  
Walker, W. Va.

Dear Sir:

A notice of proposed location of Well No. 1, on the G. W. Lemon Farm, Walker District, Wood County, has been received from W. R. Yeager & H. V. Cunningham, Parkersburg, West Virginia. A copy of the notice and location plat should have been mailed you by the well operator.

If you have any objections to the proposed location, please file same not later than July 26, 1938.

Very truly yours,

Secretary  
OIL AND GAS DIVISION

MG/ar

01/05/2024



A-9

July 18, 1938

Mr. J. E. Anderson  
1723 - 20th Street  
Clarksburg, W. Va.

Dear Sir:

Under separate cover we are returning the plat submitted for the G. W. Lemon well No. 1, Walker District, Wood County, as you failed to name the permanent land marks to which the well is tied. In fact only one farm corner was named.

Please return this as soon as possible.

Very truly yours,

Secretary  
OIL AND GAS DIVISION

MG/ar  
enc-1

01/05/2024



A-10

*waiting for tracing*

August 5, 1938

Mr. J. E. Anderson  
1723 - 20th Street  
Parkersburg, West Virginia

Dear Sir:

Enclosed is tracing submitted for the  
G. W. Lemon well No. 1, Walker District, Wood County,  
as you failed to name the permanent land marks to  
which the well is tied. In fact only one farm corner  
was named.

Please return this as soon as possible.

Very truly yours,

Secretary  
OIL AND GAS DIVISION

MG/ar  
enc-1



A-11

August 5, 1938

W. R. Yeager & H. V. Cunningham  
601 $\frac{1}{2}$  Market Street  
Parkersburg, West Virginia

Gentlemen:

Permit Woo-76 to drill Well No. 1, on the  
G. W. Lemon Farm, Walker District, Wood County, is  
enclosed.

Duplicate Permits are issued. One shall be  
posted on the rig.

Very truly yours,

Secretary  
OIL AND GAS DIVISION

MG/ar  
enc-2

Lat39d-15'  
Long81d-20'

*Tracing returned  
to Dept Aug 9th*

01/05/2024



4-12

December 7, 1938

W. R. Yeager & H. V. Cunningham  
601 $\frac{1}{2}$  Market Street  
Parkersburg, West Virginia

Gentlemen:

In order to complete the files for 1938 and expedite the issuing of our final report for the year, we would appreciate your sending the records for Wells No. 1 on the G. W. Lemon and Katherine Cunningham Farms respectively, Walker District, Wood County, our File Nos. Wood-76 and 77.

Blank forms OG-10 are enclosed for an immediate reply.

Very truly yours,

Secretary  
OIL AND GAS DIVISION

MG/ar  
enc-4

01/05/2024



E-6

Parkersburg, W. Va.  
Dec. 21, 1938

Mr M. P. Rhinehart

Find enclosed record  
of well no 1 permit  
W0077 Katherine Cunningham  
Permit no W0076 was not  
drilled on A. W. Lemon


Please send paper for  
plugging permit

Yours Truly


A. V. Cunningham &

W. R. Yeager by

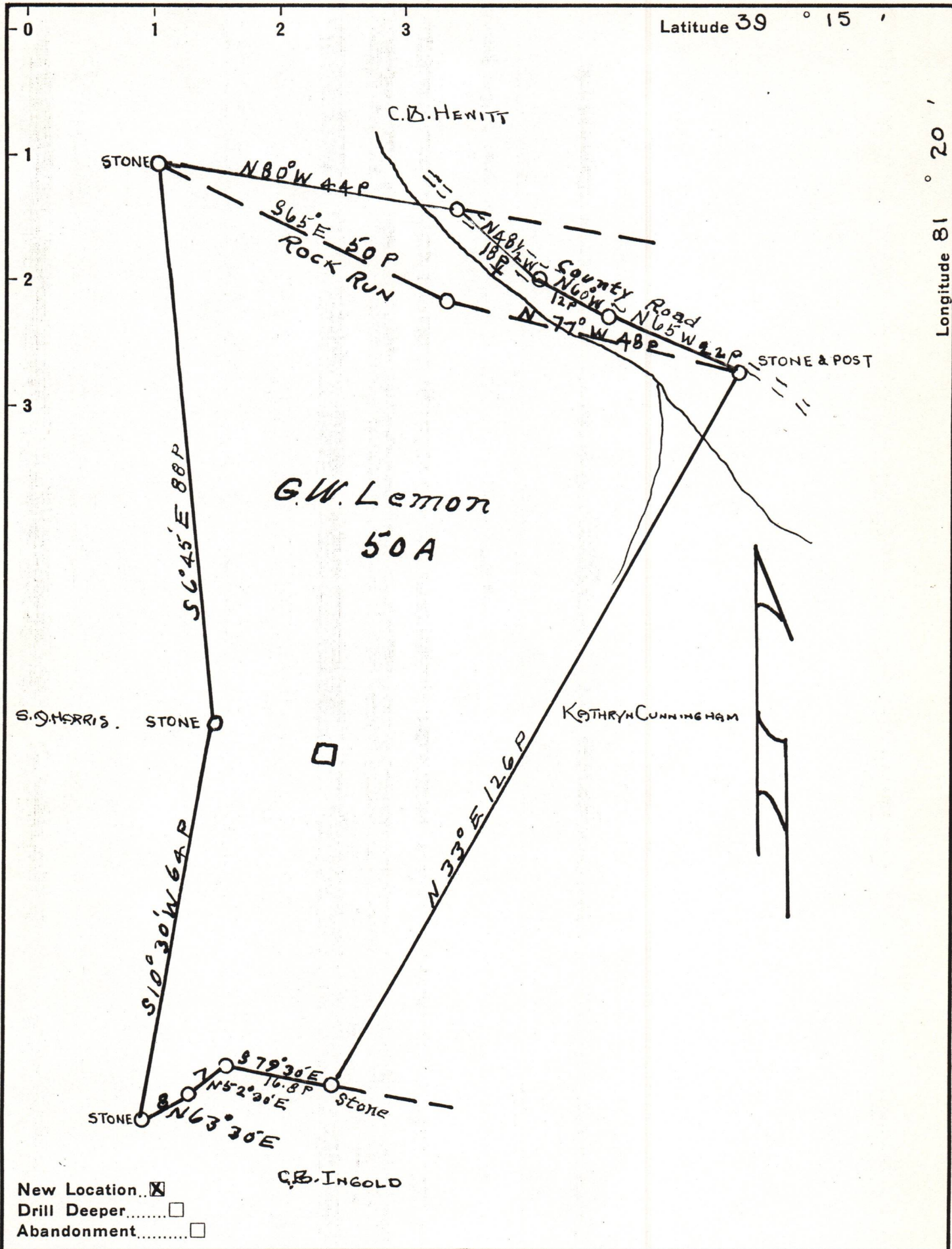
A. V. Cunningham



Mr. W. B. Wood  
Wood  
I will not permit  
WOOD  
Permit no WOOD  
W. B. Wood  
Shipping permit  
for no ship  
W. B. Wood  
W. B. Wood







New Location   
 Drill Deeper   
 Abandonment

Company DR. W. R. YEAGER + H. V. CUNNINGHAM  
 Address 60 1/2 MARKET ST. PARKERSBURG, W. VA.  
 Farm G. W. Lemon  
 Tract \_\_\_\_\_ Acres 50 Lease No. \_\_\_\_\_  
 Well (Farm) No. 1 Serial No. \_\_\_\_\_  
 Elevation (Spirit Level) 735'  
 Quadrangle ELIZABETH  
 County WOOD District WALKER  
 Engineer J. E. ANDERSON  
 Engineer's Registration No. SURVEYOR  
 File No. \_\_\_\_\_ Drawing No. \_\_\_\_\_  
 Date 7-11-38 Scale 1 in = 20 P.

STATE OF WEST VIRGINIA  
 DEPARTMENT OF MINES  
 OIL AND GAS DIVISION  
 CHARLESTON

WELL LOCATION MAP  
 FILE NO. Woo-76  
~~Cancelled~~ **01/05/2024**

+ Denotes location of well on United States Topographic Maps, scale 1 to 62,500, latitude and longitude lines being represented by border lines as shown.

- Denotes one inch spaces on border line of original tracing.