

NOTICE OF PROPOSED LOCATION OF OIL AND GAS WELL

(REQUIRED BY SECTION 2, CHAPTER 86, ACTS 1929)

WEST VIRGINIA DEPARTMENT OF MINES

OIL AND GAS SECTION

TO THE DEPARTMENT OF MINES,
Charleston, W. Va.

Katherine Cunningham,

COAL OPERATOR OR COAL OWNER

Walker, W. VA.

ADDRESS

COAL OPERATOR OR COAL OWNER

ADDRESS

OWNER OF MINERAL RIGHTS

ADDRESS

W. R. Yeager & H. V. Cunningham

NAME OF WELL OPERATOR

601-1/2 Market St. Parkersburg, W. VA.

COMPLETE ADDRESS

July 11 1938

PROPOSED LOCATION

Walker District

Wood County

Well No. 1 39° 15' 81° 20'

Katherine Cunningham Farm

GENTLEMEN:

The undersigned well operator is entitled to drill upon the above named farm or tract of land for oil and gas, having fee title thereto, (or as the case may be) under grant or lease dated

April 18, 1938

made by Katherine Cunningham, to

H. V. Cunningham & W. R. Yeager

not

and recorded on the day

of, in the office of the County Clerk for said County in

Book, page

The enclosed plat was prepared by a competent engineer and shows the proposed location of a well to be drilled for oil and gas by the undersigned well operator on the farm and in the Magisterial District and County above named, determined by survey and courses and distances from two permanent points, or land marks.

The undersigned well operator is informed and believes there are no coal operators operating beds of coal beneath said farm or tract of land on which said well is located, or within 500 feet of the boundaries of the same, who have mapped their workings and filed their maps as required by law, excepting the coal operators or coal owners (if any) above named as addressees.


The above named coal operators or coal owners (if any) are notified that any objections they may desire to make to such proposed location, or which they are required to make by Section 3 of said Act, if the drilling of a well at said proposed location will cause a dangerous condition in or about their respective coal mines, must be received by, or filed with the Department of Mines within ten* days from the receipt of a copy of this notice and accompanying plat by said Department. Said coal operators are further notified that forms for use in making such objections will be furnished to them by the Department of Mines promptly on request and that all such objections must set forth as definitely as is reasonably possible the ground or grounds on which such objections are based and indicate the direction and distance the proposed location should be moved to overcome same.

(The next paragraph is to be completed only in Department's copy.)

Copies of this notice and the enclosed plat were mailed by registered mail, or delivered to the above

named coal operators or coal owners at their above shown respective address day before, or on the same day with the mailing or delivery of this copy to the Department of Mines at Charleston, West Virginia.

Very truly yours,



Address of Well Operator

WELL OPERATOR

601-1/2 Market St.

STREET

Parkersburg, W. VA.

CITY OR TOWN

01/05/2024

STATE

*Section 3 If no such objections be filed, or be found by the department of mines, within said period of ten days from the receipt of said notice and plat by the department of mines, to said proposed location, the department shall forthwith issue to the well operator a drilling permit reciting the filing of such plat, that no objections have been made by the coal operators to the location, or found thereto by the department, and that the same is approved and the well operator authorized to proceed to drill at said location.

NOTICE OF PROPOSED LOCATION OF OIL AND GAS WELL

WEST VIRGINIA DEPARTMENT OF MINES

DEPARTMENT OF MINES

B. Yeager & J. V. Cunningham

Administrative Commission

601-10 Market St., Charleston, W. Va.

Charleston, W. Va.

July 21, 1938

Proposed Location

Walter

Foot

Administrative Commission

Administrative Commission

Foot

Walter

01/05/2024

A 10

July 16, 1938

Katherine Cunningham
Walker, West Virginia

Dear Madam:

A notice of proposed location of Well No. 1, on the Katherine Cunningham Farm, Walker District, Wood County, has been received from W. R. Yeager & H. W. Cunningham, Parkersburg, West Virginia. A copy of the notice and location plat should have been mailed you by the well operator.

If you have any objections to the proposed location, please file same not later than July 26, 1938.

Very truly yours,

Secretary
OIL AND GAS DIVISION

MG/ar
enc

01/05/2024

A-11

July 26, 1938

W. R. Yeager & H. V. Cunningham
601- $\frac{1}{2}$ Market Street
Parkersburg, West Virginia

Gentlemen:

Permit Woo-77, to drill Well No. 1, on the
Katherine Cunningham Farm, Walker District, Wood County,
is enclosed.

Duplicate Permits are issued. One shall be
posted on the rig.

Very truly yours,

Secretary
OIL AND GAS DIVISION

MG/ar
enc-2

Lat39d-15'
Long81d-20'

01/05/2024

A-12

December 7, 1938

W. R. Yeager & H. V. Cunningham
601¹/₂ Market Street
Parkersburg, West Virginia

Gentlemen:

In order to complete the files for 1938 and expedite the issuing of our final report for the year, we would appreciate your sending the records for Wells No. 1 on the G. W. Lemon and Katherine Cunningham Farms respectively, Walker District, Wood County, our File Nos. W&G-76 and 77.

Blank forms OG-10 are enclosed for an immediate reply.

Very truly yours,

Secretary
OIL AND GAS DIVISION

MG/ar
enc-4

01/05/2024

STATE OF WEST VIRGINIA
DEPARTMENT OF MINES
OIL AND GAS DIVISION

WELL RECORD

Permit No. W0077


Oil or Gas Well Oil
(Kind)

Company W. R. Yeager & H. V. Cunningham
Address 60 1/2 Market St. Pksg.
Farm Katherine Cunningham Acres 70
Location (waters) Stilwell & Rock run
Well No. 1 Elev. see plot
District Walker County Wood
The surface of tract is owned in fee by Katherine Cunningham Address Walker
Mineral rights are owned by Katherine Cunningham Address Walker
Drilling commenced August 3rd
Drilling completed Aug. 14th
Date shot..... Depth of shot.....
Open Flow /10ths Water in..... Inch
/10ths Merc. in..... Inch
Volume..... Cu. Ft.
Rock Pressure..... lbs..... hrs.
Oil..... bbls., 1st 24 hrs.
Fresh water 132 feet..... feet
Salt water..... feet..... feet

Casing and Tubing	Used in Drilling	Left in Well	Packers
Size			Kind of Packer.....
16.....			
13.....			Size of.....
10.....			Depth set.....
8 3/4.....			
6 5/8.....			
5 3/16.....			Perf. top.....
<u>4 7/8</u>	<u>122</u>	<u>122</u>	Perf. bottom.....
2.....			Perf. top.....
Liners Used.....			Perf. bottom.....

CASING CEMENTED..... SIZE..... No. FT..... Date.....
COAL WAS ENCOUNTERED AT none FEET..... INCHES
..... FEET..... INCHES..... FEET..... INCHES
..... FEET..... INCHES..... FEET..... INCHES

Formation	Color	Hard or Soft	Top	Bottom	Oil Gas or Water	Depth Found	Remarks
<u>Sandrock</u>	<u>gray</u>	<u>hard</u>	<u>8 ft</u>	<u>70 ft</u>	<u>water</u>	<u>55 ft.</u>	
<u>Red shale</u>	<u>red</u>	<u>soft.</u>	<u>70</u>	<u>110 ft</u>	<u>none</u>		
<u>Shale</u>	<u>blue</u>	<u>hard</u>	<u>110</u>	<u>128 ft</u>			
<u>Sand</u>	<u>light gray</u>	<u>hard</u>	<u>128</u>	<u>146 ft.</u>	<u>water</u>	<u>132</u>	<u>show of oil</u>
<u>lime</u>	<u>dark</u>	<u>hard</u>	<u>146</u>	<u>147 total depth.</u>			



01/05/2024

B-8

STATE OF WEST VIRGINIA
DEPARTMENT OF MINES
OIL AND GAS DIVISION

NOTICE OF INTENTION TO PLUG AND ABANDON WELL

(REQUIRED BY SECTION 9, ARTICLE 4, CHAPTER 22 OF THE CODE)

To THE DEPARTMENT OF MINES,
Charleston, W. Va.

Katherine Cunningham

COAL OPERATOR OR COAL OWNER

Walker, W. Va.

ADDRESS

COAL OPERATOR OR COAL OWNER

ADDRESS

LEASE OR PROPERTY OWNER

ADDRESS

W. R. Yeager & H. V. Cunningham

NAME OF WELL OPERATOR

601 1/2 Market St. Parkersburg, W. Va.

COMPLETE ADDRESS

December 22,

1938

WELL TO BE ABANDONED

Walker

District

Wood

County

Well No. 1

Katherine Cunningham

Farm

Gentlemen:—

The undersigned well operator is about to abandon the above described well and will commence the work of plugging and abandoning said well on the 27th day of December, 1938, (which date shall not be less than five days after the day on which this notice so mailed is received, or in due course should be received by the Department of Mines.)

This notice is given you in order that your respective representatives may be present at the plugging and filling of said well. You are further notified that whether you are represented or not represented the undersigned will proceed on that date, or shortly thereafter, to plug and fill said well in the manner required by Section 10, Article 4, Chapter 22 of the Code and given in detail on the reverse side of this notice, in "Work Order."

This notice is being mailed by registered mail to each of you at the above addresses on the above date.

Very truly yours,

Well Operator.

NOTE: Upon the abandonment of all wells drilled prior to June 1, 1929, a plat prepared by a competent engineer, showing the district and county in which the tract of land is located, the name and acreage of same, the names of the owners of adjacent tracts, and the location of the about to be abandoned well determined by survey, and the courses and distances of such well from two permanent points or landmarks on said tract, shall be submitted with this notice.

(Over)

WOO-77-P

PERMIT NUMBER

01/05/2024

B-9

PROPOSED MANNER OF PLUGGING AND FILLING WELL

(REQUIRED BY RULES AND REGULATIONS)

WEST VIRGINIA DEPARTMENT OF MINES

OIL AND GAS DIVISION

WORK ORDER

Well to be plugged and filled as follows:

WORK ORDER ARRANGED BY THE DEPARTMENT OF MINES

Total Depth	147'
Fill with red clay	147' - 108' - 20' above "Sand" showing oil
Wood Plug	108' - 105'
1 sack cement on plug.	
Red Clay	105' - to surface.
Erect Marker such as is required by Rule 18, 1931 regulations.	

NOTE: CEMENT FOR MAKING CEMENT PLUGS BE MIXED WITH WATER ONLY--APPROXIMATELY FIVE GAL WATER TO ONE SACK CEMENT.

WELL TO BE ABANDONED

COAL OPERATOR OR COAL OWNER

NAME OF WELL OWNER

ADDRESS

LEASE OR PROPERTY OWNER

ADDRESS

NAME OF WELL

ADDRESS

WELL NO.

PART

The undersigned well operator is about to abandon the above described well and will commence the work of plugging and abandoning said well on the _____ day of _____, 1938 (which date shall not be less than five days after the day on which this notice is mailed or in due course should be received by the Department of Mines.)

To the Department of Mines
Coal Owner or Operator,
Lease or Property Owner.

Gentlemen:

This "work order" is submitted for your approval and concurrence and unless notified of your disapproval or non-concurrence, the undersigned will proceed with the plugging and filling of said well in the above described manner on the date stated in the notice of intention to plug and abandon the said well on opposite side of this sheet.

Very truly yours,

Well Operator.

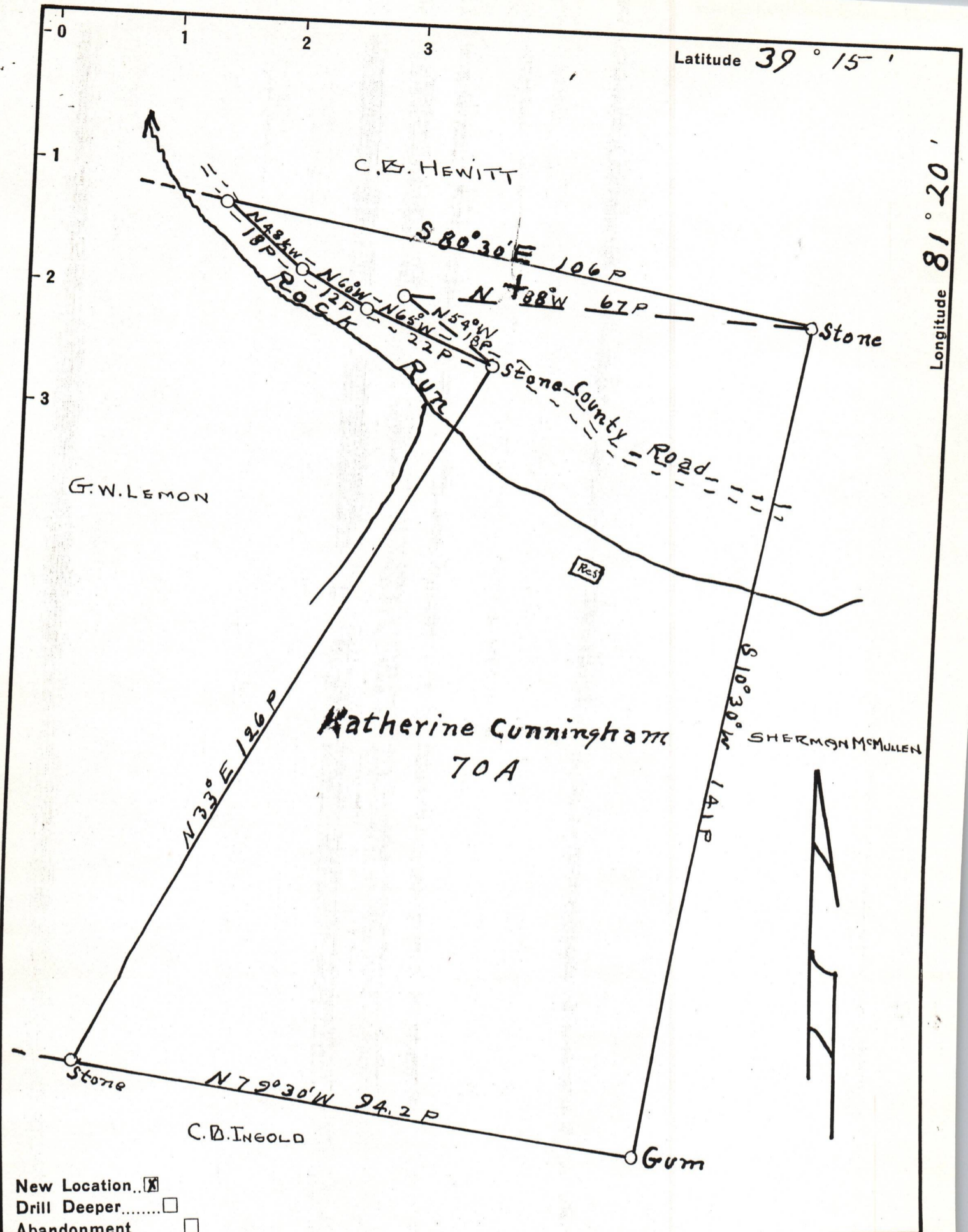
No objections have been filed by the coal owner or coal operator, or any available adjacent lease or property owners or interposed by the Department of Mines to the manner herein described for the plugging and filling of the well above mentioned. Therefore, the same is hereby approved this.....22d.....day

of.....December....., 1938.....

DEPARTMENT OF MINES
Oil and Gas Division 01/05/2024

By: Marie E. Fizzith

NOTE: This "work order" shall be filed in triplicate, one copy for the files of the Department of Mines; one to be approved or corrected and returned to the well operator as his authority for plugging said well; and one for the well inspector.



New Location...
 Drill Deeper.....
 Abandonment.....

Company Dr W.R. Yeager & H.V. Cunningham
 Address 60 1/2 Market St Parkersburg
 Farm Katherine Cunningham
 Tract _____ Acres 70 Lease No. _____
 Well (Farm) No. 1 Serial No. _____
 Elevation (Spirit Level) 743'
 Quadrangle Elizabeth
 County Wood District Walker
 Engineer J.E. Anderson
 Engineer's Registration No. Surveyor
 File No. _____ Drawing No. _____
 Date 7-11-38 Scale 1 in = 20 P

STATE OF WEST VIRGINIA
 DEPARTMENT OF MINES
 OIL AND GAS DIVISION
 CHARLESTON

WELL LOCATION MAP
 FILE NO. Woo-77

01/05/2024
 + Denotes location of well on United States
 Topographic Maps, scale 1 to 62,500, lat-
 itude and longitude lines being represented
 by border lines as shown.
 - Denotes one inch spaces on border line
 of original tracing.