

NOTICE OF PROPOSED LOCATION OF OIL AND GAS WELL

(REQUIRED BY SECTION 2, CHAPTER 22, CODE 1931)

WEST VIRGINIA DEPARTMENT OF MINES

OIL AND GAS SECTION

TO THE DEPARTMENT OF MINES,
Charleston, W. Va.

COAL OPERATOR OR COAL OWNER

ADDRESS

COAL OPERATOR OR COAL OWNER

ADDRESS

OWNER OF MINERAL RIGHTS

ADDRESS

Haverly Oil & Gas Co.

NAME OF WELL OPERATOR

111 3rd Street Parkersburg, W. Va.

COMPLETE ADDRESS

August 4, 19*46*

PROPOSED LOCATION

Union District

Hood County

Well No. *2* *39° 20'*
81° 20'

Mary C. Coss Farm

GENTLEMEN:

The undersigned well operator is entitled to drill upon the above named farm or tract of land for oil and gas, having fee title thereto, (or as the case may be) under grant or lease dated *July 12, 1943*, made by *J. A. Cass et al*, to *C. H. Cooper et al*, and recorded on the *31* day of *August, 1943*, in the office of the County Clerk for said County in Book *250*, page *341*.

The enclosed plat was prepared by a competent engineer and shows the proposed location of a well to be drilled for oil and gas by the undersigned well operator on the farm and in the Magisterial District and County above named, determined by survey and courses and distances from two permanent points, or land marks.

The undersigned well operator is informed and believes there are no coal operators operating beds of coal beneath said farm or tract of land on which said well is located, or within 500 feet of the boundaries of the same, who have mapped their workings and filed their maps as required by law, excepting the coal operators or coal owners (if any) above named as addressees.

The above named coal operators or coal owners (if any) are notified that any objections they may desire to make to such proposed location, or which they are required to make by Section 3 of said Code, if the drilling of a well at said proposed location will cause a dangerous condition in or about their respective coal mines, must be received by, or filed with the Department of Mines within ten* days from the receipt of a copy of this notice and accompanying plat by said Department. Said coal operators are further notified that forms for use in making such objections will be furnished to them by the Department of Mines promptly on request and that all such objections must set forth as definitely as is reasonably possible the ground or grounds on which such objections are based and indicate the direction and distance the proposed location should be moved to overcome same.

(The next paragraph is to be completed only in Department's copy.)

Copies of this notice and the enclosed plat were mailed by registered mail, or delivered to the above named coal operators or coal owners at their above shown respective address _____ day _____ before, or on the same day with the mailing or delivery of this copy to the Department of Mines at Charleston, West Virginia.

Very truly yours,

Haverly Oil & Gas Co.

WELL OPERATOR

111 3rd Street

STREET


Parkersburg

CITY OR TOWN

West Virginia

STATE

12/22/2023



Address of Well Operator }

*Section 3 . . . If no such objections be filed, or be found by the department of mines, within said period of ten days from the receipt of said notice and plat by the department of mines, to said proposed location, the department shall forthwith issue to the well operator a drilling permit reciting the filing of such plat, that no objections have been made by the coal operators to the location, or found thereto by the department, and that the same is approved and the well operator authorized to proceed to drill at said location.



NOTICE OF PROPOSED LOCATION OF OIL AND GAS WELL
 WEST VIRGINIA DEPARTMENT OF MINES
 OIL AND GAS SECTION

To The Department of Mines
 Charleston, W. Va.

NAME OF WELL OPERATOR _____ ADDRESS _____ CITY AND STATE _____	NAME OF COAL OWNER _____ ADDRESS _____ CITY AND STATE _____
---	--

The undersigned well operator is entitled to establish the above named tract of land for oil and gas having the instrument for the same on file in the office of the County Clerk for said County in _____ and recorded on the _____

The enclosed map was prepared by a competent engineer and shows the proposed location of a well to be drilled for oil and gas by the undersigned well operator on the town and in the Magisterial District and county above named, determined by survey and courses and distances from two permanent points or land markers.

The undersigned well operator is informed and believes there are no coal operators operating here of coal beneath said tract of land on which said well is located or within 500 feet of the boundary of the same who have mapped their workings and had their maps recorded by law, assuming the coal operator or coal owners (if any) above named as subscribers.

The above named coal operators or coal owners (if any) were notified that any objection they may desire to make to such proposed location of well they are required to make by Section 3 of said Code. If the drilling of a well at said proposed location will cause a change in condition in or about their respective coal mines to be received by or from the Department of Mines within ten days from the receipt of a copy of this notice and accompanying plat, and Department of Mines coal operators are further notified that forms for use in raising such objections will be furnished to them by the Department of Mines promptly on request and that all such objections must be filed as aforesaid as it is hereby possible the ground or grounds on which such objections are based and remove the objection and distance the proposed location should be noted to overcome same.

(The next paragraph is to be completed only in Department copy.)

Copies of this notice and the enclosed plat were mailed by registered mail or delivered to the above named coal operators or coal owners at their above shown respective addresses _____ day _____ before _____ of the same day with the mailing or delivery of this copy to the Department of Mines at Charleston, West Virginia.

Very truly yours,

WELL OPERATOR

ADDRESS

WELL OPERATOR

CITY AND STATE

Section 3 of the Code provides that any objection be filed or be found by the Department of Mines within said period of ten days from the mailing of said notice and the plat by the well operator to the coal operator or coal owners of the coal mines and that no objection may be filed after the expiration of said period of ten days from the mailing of said notice and the plat by the well operator to the coal operator or coal owners of the coal mines and that the plat is approved and the well operator authorized to proceed to drill at said location.

12/22/2023

A-10

August 20, 1946

Waverly Oil & Gas Company
111 - 3d Street
Parkersburg, West Virginia

Gentlemen:

Enclosed is permit WOC-212 to drill Well
No. 2 on the Mary C. Coss Farm, Union District,
Wood County.

Very truly yours,

Engineer
OIL AND GAS DIVISION

JRB:K
Encl-2

CC: Inspector L. W. Young

12/22/2023

February 10, 1948

Waverly Oil & Gas Company
111 - 3d Street
Parkersburg, West Virginia

Gentlemen:

We have never received the record for Well No. 2 on the Mary C. Coss Farm, Union District, Wood County for which permit WOO-212 was issued August 20, 1946.

Please let us have drilling record without further delay. Please file same on the enclosed Forms OG-10 in duplicate.

Very truly yours,

Administrative Assistant
OIL AND GAS DIVISION

MG:g
encl

12/22/2023

A-12



STATE OF WEST VIRGINIA
DEPARTMENT OF MINES
CHARLESTON

October 25, 1966

C
O
P
Y

Waverly Oil & Gas Company
111 - 3rd Street
Parkersburg, West Virginia 26102

In Re: Permit #W00-212-P
Well #2
Mary C. Coss Farm
Union District
Wood County

Dear Sirs:

Enclosed please find Check No. 422502, payable to Waverly Oil & Gas Company, releasing One Thousand Dollars (\$1,000.00) cash held in trust in the Office of the State Treasurer for you, in lieu of bond. We are releasing this sum since you have duly complied with all Laws relative to the drilling of the above well, as provided in Article 4, Chapter 22 of the Code of West Virginia.

Very truly yours,

GURMER WAMOCK
Deputy Director

GW/sj
Enclosure

Note: Registered Mail - Return Receipt Requested

12/22/2023



STATE OF WEST VIRGINIA
DEPARTMENT OF MINES
CHARLESTON

October 22, 1966

Waverly Oil & Gas Company
111 - 3rd Street
Parkersburg, West Virginia 26102

In Re: Permit #W03-212-R
Well #2
Levy C. Ross Farm
Urban District
Wood County

Dear Sirs:

Enclosed please find Check No. 122502 payable to Waverly Oil & Gas Company, releasing One Thousand Dollars (\$1,000.00) cash held in trust in the Office of the State Treasurer for you, in lieu of bond. We are releasing this sum since you have duly complied with all laws relative to the drilling of the above well, as provided in Article 14, Chapter 22 of the Code of West Virginia.

Very truly yours,

GURNER WAMOCK
Deputy Director

GW/st
Enclosure

Note: Registered Mail - Return Receipt Requested

COPY



STATE OF WEST VIRGINIA
DEPARTMENT OF MINES
OIL AND GAS DIVISION

WELL RECORD

Permit No. W00-212

Oil or Gas Well oil
(KIND)


Company Waverly Oil & Gas Company
Address 111- 3rd Street, Parkersburg, W. Va.
Farm Mary C. Coss Acres 42
Location (waters) Worthington Creek
Well No. 2 Elev. 815
District Union County Wood
The surface of tract is owned in fee by J.A. & Mary C. Coss
R.F.D. 1 Address Waverly, W. Va.
Mineral rights are owned by Maude Meek, J.A. & Mary
Coss, H.B. McCullough Address Waverly, W. Va.
Drilling commenced August 22, 1946
Drilling completed September 25, 1946
Date Shot 9/27/46 From 1267 To 1284
With 20 Qts Nitro-Glycerine Open Shot
Open Flow /10ths Water in _____ Inch
/10ths Merc. in _____ Inch
Volume _____ Cu. Ft.
Rock Pressure _____ lbs. _____ hrs.
Oil Four (4) bbls., 1st 24 hrs.
Fresh water _____ feet _____ feet
Salt water _____ feet _____ feet

Casing and Tubing	Used in Drilling	Left in Well	Packers
Size			Kind of Packer
16			
13			
10	186	None	Size of
8 1/4	1073	1073	Depth set <u>1073</u>
6 1/2			Perf. top
5 3/16			Perf. bottom
3			Perf. top
2			Perf. bottom
Liners Used			

CASING CEMENTED _____ SIZE _____ No. Ft. _____ Date _____
COAL WAS ENCOUNTERED AT _____ FEET _____ INCHES
_____ FEET _____ INCHES FEET _____ INCHES
_____ FEET _____ INCHES FEET _____ INCHES

Formation	Color	Hard or Soft	Top	Bottom	Oil, Gas or Water	Depth Found	Remarks
Red Rock		Soft	0	50			
Lime			50	75			
Red Rock			75	150			
Lime			150	163			
Red Rock			163	260			
Sand			260	267			
Red Rock			267	275			
Lime			275	300			
Pink Rock			300	355			
Lime			355	370			
Red Rock			370	410			
Lime			410	438			
Red Rock			438	455			
Lime			455	565			
Sand			565	635			
Red Rock			635	672			
Slate			672	685			
Lime			685	706			
Red Rock			706	764			
Slate			764	785			
Red Rock			785	796			
Lime			796	838			
Black Slate			838	855			
Pink Rock			855	870			
Lime			870	907			
Red Rock			907	918			
Lime			918	945			
Sand			945	1000			
Black Slate			1000	1015			
Lime			1015	1025			
Pink Rock			1025	1030			
Lime			1030	1060			
Black Slate			1060	1067			
Lime			1067	1081			
Slate			1081	1087			
Lime			1087	1097			
Slate			1097	1102			
Lime			1102	1118			
Slate			1118	1133			
Slate & Shell			1133	1243			

(Over)



B-2

Formation	Color	Hard or Soft	Top	Bottom	Oil, Gas or Water	Depth Found	Remarks
Gritty Lime			1243	1250			
Sand			1250	1267	Oil		
Sand			1267	1284	Oil		
			1081	1081			
			1080	1081			
			1080	1080			
			1082	1080			
			1079	1082			
			1000	1079			
			872	1000			
			873	872			
			804	873			
			810	804			
			322	810			
			323	322			
			322	323			
			132	322			
			132	132			
			134	132			
			102	134			
			332	102			
			315	332			
			332	315			
			332	332			
			323	332			
			310	323			
			240	310			
			322	240			
			300	322			
			312	300			
			321	312			
			330	321			
			182	330			
			120	182			
			12	120			
			0	12			
			0	0			

12/22/2023

WELL RECORD

DEPARTMENT OF MINES
STATE OF MISSISSIPPI

Date February 17, 19 40

APPROVED Waverly Oil & Gas Co., Owner

By *[Signature]* (Title) Treas



B-3

STATE OF WEST VIRGINIA
DEPARTMENT OF MINES
OIL AND GAS DIVISION

INSPECTOR'S PLUGGING REPORT

Permit No. W00-212-P

Well No. 2

COMPANY WAVERLY OIL AND GAS ADDRESS PARKERSBURG, W. VA.

FARM MARY C. COSS DISTRICT UNION COUNTY RITCHIE


Filling Material Used CEMENT, CLAY, STONE

NONE Location Amount NONE Location

PLUGS USED AND DEPTH PLACED			BRIDGES	CASING AND TUBING		
CEMENT-THICKNESS	WOOD-SIZE	LEAD	CONSTRUCTION-LOCATION	RECOVERED	SIZE	LOST

Drillers' Names D. B. SEAMAN, WARREN STULL

Remarks: TRYING TO CUT 4 1/2" CASING. SHUT DOWN WHILE I WAS ON JOB TO GO FOR NEW CASING RIPPER



DATE 9-6-66

I hereby certify I visited the above well on this date.

Arthur Neill
DISTRICT WELL INSPECTOR

12/22/2023

STATE OF WEST VIRGINIA
DEPARTMENT OF MINES
OIL AND GAS DIVISION

INSPECTOR'S WELL REPORT

Permit No. _____

Oil or Gas Well _____
(KIND)

	CASING AND TUBING	USED IN DRILLING	LEFT IN WELL	PACKERS
Company _____	Size			Kind of Packer _____
Address _____	16			
Farm _____	13			
Well No. _____	10			Size of _____
District _____ County _____	8 1/4			
Drilling commenced _____	6 5/8			Depth set _____
Drilling completed _____ Total depth _____	5 3/16			
Date shot _____ Depth of shot _____	3			Perf. top _____
Initial open flow _____ /10ths Water in _____ Inch	2			Perf. bottom _____
Open flow after tubing _____ /10ths Merc. in _____ Inch	Liners Used			Perf. top _____
Volume _____ Cu. Ft.				Perf. bottom _____
Rock pressure _____ lbs. _____ hrs.	CASING CEMENTED _____ SIZE _____ No. FT. _____ Date _____			
Oil _____ bbls., 1st 24 hrs.	COAL WAS ENCOUNTERED AT _____ FEET _____ INCHES			
Fresh water _____ feet _____ feet	_____ FEET _____ INCHES _____ FEET _____ INCHES			
Salt water _____ feet _____ feet	_____ FEET _____ INCHES _____ FEET _____ INCHES			

Drillers' Names _____

Remarks:

DATE

DISTRICT WELL INSPECTOR

12/22/2023

B-4



STATE OF WEST VIRGINIA
DEPARTMENT OF MINES
CHARLESTON

September 26, 1966

Mr. Arthur Null, Inspector
OIL AND GAS DIVISION
Harrisville, West Virginia

In Re: Permit W00-212-Plugging
Company Waverly Oil and Gas Co.
Farm Mary C. Coss
Well NO. 2
District Union
County Wood

Dear Sir:

Would you please make a final inspection of the above described well.

Thank you.

Very truly yours,

GURMER WAMOCK
Deputy Director

GW/ap

12/22/2023



STATE OF WEST VIRGINIA
DEPARTMENT OF MINES
OIL AND GAS DIVISION

NOTICE OF INTENTION TO PLUG AND ABANDON WELL

(REQUIRED BY SECTION 9, ARTICLE 4, CHAPTER 22 OF THE CODE)

To THE DEPARTMENT OF MINES,
Charleston, W. Va.

None
Coal Operator

Address

Coal Owner

Address

Lease or Property Owner

Address

Waverly Oil & Gas Company
Name of Well Operator

111 -3rd St., Parkersburg, W. Va.
Complete Address

August 31, 1966
Date

WELL TO BE ABANDONED
Union District
Wood County

Well No. 2
Mary C. Coss Farm

Inspector Mr. Arthur Null, Harrisville, W. Va. Telephone 643-2522

TO BE NOTIFIED 24 HOURS IN ADVANCE OF PLUGGING OPERATIONS

Gentlemen:—


The undersigned well operator is about to abandon the above described well and will commence

the work of plugging and abandoning said well on the date inspector is notified (which date shall not be less than five days after the day on which this notice so mailed is received, or in due course should be received by the Department of Mines).

This notice is given you in order that your respective representatives may be present at the plugging and filling of said well. You are further notified that whether you are represented or not represented the undersigned will proceed on that date, or shortly thereafter, to plug and fill said well in the manner required by Section 10, Article 4, Chapter 22 of the Code and given in detail on the reverse side of this notice, in "Work Order."

This notice is being mailed by registered mail to each of you at the above addresses on the above date.

Very truly yours,
Waverly Oil & Gas Co.
by: [Signature]
Well Operator



NOTES: Upon the abandonment of any well drilled prior to June 1, 1929, a plat prepared by a registered engineer, shall be filed with THREE COPIES OF APPLICATION, (OG-9) AND "WORK ORDER" AND TWO COPIES OF THE WELL RECORD, (OG-10). The map must show the district and county in which the tract of land is located, the name and acreage of same, the name or names of the owners and names of adjacent tracts and the location of the well to be abandoned, determined by survey with the courses and distances of such well from two permanent points or landmarks on said tract, in compliance with Rule 5 of the Rules and Regulations.

NOTE: In case plugging is not commenced within four months from the date of permit, same shall expire and be of no further force or effect.

NOTE: PERMIT IS NON TRANSFERABLE.

Cash Bond Held in Trust at the Treasurers Office 9/2/66

WOO-#212-P

Permit Number

AFFIDAVIT, FORM OG-8, MANNER WELL PLUGGED MUST BE SUBMITTED TO OBTAIN RELEASE OF WELL UNDER BOND

12/22/2023

B-9

PROPOSED MANNER OF PLUGGING AND FILLING WELL

(REQUIRED BY RULES AND REGULATIONS)

WEST VIRGINIA DEPARTMENT OF MINES
OIL AND GAS DIVISION
WORK ORDER

Well to be plugged and filled as follows:

4½" casing cemented to approximately 1400'.

After the well is cleaned out, will sever the casing at approximately 1400', and place a bridge with 10 ft. cement plug on bridge and 5 ft. crushed stone on cement.

Pull 4½" casing as ascend up hole.

Fill with non-porous material from depth of plug to 1230'.

Place permanent bridge 10 ft. cement and 5 ft. crushed stone.

Fill with non-porous material to 1073', which is the total depth of the 8" casing.

Place a permanent bridge, 10 ft. cement and 5 ft. crushed stone at this depth.

Pull 8" casing as ascend up hole.

at 900', place permanent bridge, 10 ft. cement plug and 5 ft. crushed stone.

At 545', place permanent bridge, 10 ft. cement plug and 5 ft. crushed stone.

At 220 ft., place 10 ft. cement and 5 ft. crushed stone.

Fill with non-porous material to 10 ft. of surface.

Erect marker in accordance to rule 12 of the Oil and Gas Regulations.

To the Department of Mines
Coal Owner or Operator,
Lease or Property Owner.

IF PARTIAL PLUGGING
PLEASE SUBMIT REVISED WELL RECORD
WHEN WORK IS COMPLETED.

Gentlemen:

This "work order" is submitted for your approval and concurrence and unless notified of your disapproval or non-concurrence, the undersigned will proceed with the plugging and filling of said well in the above described manner on the date inspector is notified after permit is issued.

Very truly yours,

WAVERLY OIL AND GAS COMPANY

By: W. M. Feaf

Well Operator

No objections have been filed by the coal owner or coal operator, or any available adjacent lease or property owners or interposed by the Department of Mines to the manner herein described for the plugging and filling of the well above mentioned. Therefore, the same is hereby approved this

2nd day of SEPTEMBER, 1966.

DEPARTMENT OF MINES **12/22/2023**
Oil and Gas Division

By: Quinn Wansick

NOTE: This "work order" shall be filed in triplicate, one copy for the files of the Department of Mines; one to be approved or corrected and returned to the well operator as his authority for plugging said well; and one for the well inspector.

B-10

STATE OF WEST VIRGINIA
DEPARTMENT OF MINES
OIL AND GAS DIVISION

AFFIDAVIT OF PLUGGING AND FILLING WELL

AFFIDAVIT SHOULD BE MADE IN TRIPPLICATE, ONE COPY MAILED TO THE DEPARTMENT, ONE COPY TO BE RETAINED BY THE WELL OPERATOR AND THE THIRD COPY (AND EXTRA COPIES IF REQUIRED) SHOULD BE MAILED TO EACH COAL OPERATOR AT THEIR RESPECTIVE ADDRESSES.

None	Waverly Oil & Gas Company
COAL OPERATOR OR OWNER	NAME OF WELL OPERATOR
ADDRESS	111 3rd St., Parkersburg, W. Va.
COAL OPERATOR OR OWNER	September 23, 19 66
ADDRESS	WELL AND LOCATION
LEASE OR PROPERTY OWNER	Union District
ADDRESS	Wood County
	Well No. 2
	Mary C. Coss Farm


STATE INSPECTOR SUPERVISING PLUGGING Mr. Arthur Null, Harrisville, W. Va.

AFFIDAVIT

STATE OF WEST VIRGINIA, }
County of Wood } ss:

D. B. Seaman and Warren Stull
being first duly sworn according to law depose and say that they are experienced in the work of plugging and filling oil and gas wells and were employed by Waverly Oil & Gas Co., well operator, and participated in the work of plugging and filling the above well, that said work was commenced on the 3rd day of Sept., 19 66, and that the well was plugged and filled in the following manner:

SAND OR ZONE RECORD	FILLING MATERIAL	PLUGS USED	CASING	
			CSG PULLED	CSG LEFT IN
FORMATION		SIZE & KIND		
Set Permanent Bridge at		1400		
With 10' cement plug on bridge and 5' crushed stone on cement				
Pull 4 1/2" casing			1230 ft.	900 ft.
Fill with non-porous material from depth of plug to 1230'				
Place permanent bridge 10' cement and 5 ft. crushed stone.				
Fill with non-porous material to 1073',				
Place a permanent bridge, 10 ft. cement and 5 ft. crushed stone				
Pull 8" casing			900 ft.	173 ft.
Place permanent bridge at 900', 10' cement and 5 ft. crushed stone.				
Place permanent bridge at 545', 10 ft cement and 5 ft. crushed stone.				
At 220 ft., place 10 ft. cement and 5 ft. crushed stone.				
Fill with non-porous material to 10 ft. of surface.				
Erected 14 ft. of 6 in. casing, 10 ft. below surface and 4 ft. above.				
COAL SEAMS			DESCRIPTION OF MONUMENT	
(NAME)				
(NAME)				
(NAME)				
(NAME)				



and that the work of plugging and filling said well was completed on the 23rd day of Sept., 19 66.

And further deponents saith not.

Sworn to and subscribed before me this 23 day of Sept., 19 66.

D. B. Seaman
Warren Stull
Notary Public

My commission expires: 10/19/1973

DEPARTMENT OF HIGHWAYS

STATE OF MISSISSIPPI

Waverly Oil & Gas Company

Home

111 2nd St., Paducah, Ky.

September 22, 1933

Madison

Wood

2

Mary E. Cook

STATE OF MISSISSIPPI

STATE OF MISSISSIPPI

Wood

D. B. Beaman

Madison

Waverly Oil & Gas Co. was contacted at the 270' level of the well and this is the location of the well. The well was drilled to a depth of 270' and the casing was set at this depth. The well was then abandoned.

1100

Get the cement bridge at 1100' cement plug on bridge and 21' crushed stone on cement

fill in casing

Fill with non-corrosive material from depth of 10' to 180'

Place permanent bridge at 10' cement and 3' crushed stone.

Fill with non-corrosive material to 100'

Place a permanent bridge at 10' cement and 3' crushed stone.

fill in casing

Place permanent bridge at 300', 10' cement and 3' crushed stone.

Place permanent bridge at 600', 10' cement and 3' crushed stone.

At 1200' place 10' cement and 3' crushed stone.

Fill with non-corrosive material to 10' of surface.

Protect 14' of 8 in. casing, 10' below surface and 4' above.

Waverly Oil & Gas Co.

Handwritten signature and notes

12/22/2023

Handwritten notes

B-11

Cash Bond

STATE OF WEST VIRGINIA
DEPARTMENT OF MINES
OIL AND GAS DIVISION

INSPECTOR'S WELL REPORT

FINAL

Permit No. *W00-212-P*

Oil or Gas Well *DRY*
(KIND)

Company <i>LAVERLY OIL AND GAS</i>	CASING AND TUBING	USED IN DRILLING	LEFT IN WELL	PACKERS
	Address <i>PARKERSBURG, W.VA.</i>	Size		
Farm <i>MARY C. COSS</i>	16			
Well No. <i>2</i>	13			Size of
District <i>UNION</i> County <i>WOOD</i>	10			
Drilling commenced	8 1/4			Depth set
Drilling completed	6 5/8			
Date shot	5 3/16			Perf. top
Initial open flow	3			Perf. bottom
Open flow after tubing	2			Perf. top
Volume	Liners Used			Perf. bottom
Rock pressure	CASING CEMENTED	SIZE	No. FT.	Date
Oil	NAME OF SERVICE COMPANY			
Fresh water	COAL WAS ENCOUNTERED AT			
Salt water	FEEET INCHES			



Drillers' Names _____

Remarks: *THIS WELL SITE IN GOOD ORDER FOR RELEASE.*

NOTE
MR. FOX STATES THAT THEY POSTED A CERTIFIED CHECK ON PARKERSBURG OIL AND GAS CO. AND REQUESTS THAT CHECK BE MADE TO SAME CO.

10-6-66
DATE

Arthur [Signature]
DISTRICT WELL INSPECTOR

10/12/2023

STATE OF WEST VIRGINIA
 DEPARTMENT OF MINES
 OIL AND GAS DIVISION
INSPECTOR'S PLUGGING REPORT

Permit No. _____

Well No. _____

COMPANY _____ ADDRESS _____

FARM _____ DISTRICT _____ COUNTY _____

Filling Material Used _____

Liner Location Amount Packer Location

PLUGS USED AND DEPTH PLACED			BRIDGES	CASING AND TUBING		
CEMENT-THICKNESS	WOOD-SIZE	LEAD	CONSTRUCTION-LOCATION	RECOVERED	SIZE	LOST

Drillers' Names _____

Remarks:

_____ I hereby certify I visited the above well on this date.
 DATE

B-12



State of West Virginia

Department of Mines
Oil and Gas Division
Charleston 5
October 14, 1966

Mr. George Wilson, Jr., Bond Custodian
Office of the State Treasurer
State Capitol Building
Charleston, West Virginia

In Re: Requisition and/or Transmittal
Account Number 8091-16
Permit Number W00-212-P

Dear Mr. Wilson:

The Oil and Gas Division of the Department of Mines requests the release of the sum of One Thousand Dollars (\$1000.00) in lieu of bond being held in trust for:

Waverly Oil & Gas Company
111 - 3rd Street
Parkersburg, West Virginia 26102

said person having complied with all laws, Rules and Regulations as provided in Section 2, Article 4, Chapter 22 of the Code of West Virginia.

Very truly yours,

Deputy Director
OIL AND GAS DIVISION

GW/oa

12/22/2023