

NOTICE OF PROPOSED LOCATION OF OIL AND GAS WELL

(REQUIRED BY SECTION 2, CHAPTER 86, ACTS 1929)

WEST VIRGINIA DEPARTMENT OF MINES

OIL AND GAS SECTION

To THE DEPARTMENT OF MINES,
Charleston, W. Va.

The Henderson Oil Company

COAL OPERATOR OR COAL OWNER

509 Peoples Bank Bldg.,

Marietta, Ohio

ADDRESS

COMPLETE ADDRESS

November 14th, 1946 193

COAL OPERATOR OR COAL OWNER

PROPOSED LOCATION

ADDRESS

Williams District

Caroline Young

Wood County

Owner of Mineral Rights

Parkersburg, W. Va.

Well No. 17 39° 25' 81° 25'

ADDRESS

Jacob Young Farm

GENTLEMEN:

The undersigned well operator is entitled to drill upon the above named farm or tract of land for oil and gas, having fee title thereto, (or as the case may be) under grant or lease dated January 18, 1899

made by Jacob Young, to

I. M. Latchaw, and recorded on the 15th day

of June, 1899, in the office of the County Clerk for said County in

Book 104, page 33

The enclosed plat was prepared by a competent engineer and shows the proposed location of a well to be drilled for oil and gas by the undersigned well operator on the farm and in the Magisterial District and County above named, determined by survey and courses and distances from two permanent points, or land marks.

The undersigned well operator is informed and believes there are no coal operators operating beds of coal beneath said farm or tract of land on which said well is located, or within 500 feet of the boundaries of the same, who have mapped their workings and filed their maps as required by law, excepting the coal operators or coal owners (if any) above named as addressees.

The above named coal operators or coal owners (if any) are notified that any objections they may desire to make to such proposed location, or which they are required to make by Section 3 of said Act, if the drilling of a well at said proposed location will cause a dangerous condition in or about their respective coal mines, must be received by, or filed with the Department of Mines within ten* days from the receipt of a copy of this notice and accompanying plat by said Department. Said coal operators are further notified that forms for use in making such objections will be furnished to them by the Department of Mines promptly on request and that all such objections must set forth as definitely as is reasonably possible the ground or grounds on which such objections are based and indicate the direction and distance the proposed location should be moved to overcome same.

(The next paragraph is to be completed only in Department's copy.)

Copies of this notice and the enclosed plat were mailed by registered mail, or delivered to the above

named coal operators or coal owners at their above shown respective address... day... before, or on the same day with the mailing or delivery of this copy to the Department of Mines at Charleston, West Virginia.

Very truly yours, The Henderson Oil Company

By W. K. Harrington President
WELL OPERATOR

509 Peoples Bank Bldg.,

STREET


Marietta

CITY OR TOWN

O H I O

STATE

12/22/2023



Address of Well Operator }

*Section 3 If no such objections be filed, or be found by the department of mines, within said period of ten days from the receipt of said notice and plat by the department of mines, to said proposed location, the department shall forthwith issue to the well operator a drilling permit reciting the filing of such plat, that no objections have been made by the coal operators to the location, or found thereto by the department, and that the same is approved and the well operator authorized to proceed to drill at said location.

NOTICE OF PROPOSED LOCATION OF OIL AND GAS WELL
 (REQUIRED BY SECTION 8, CHAPTER 88, ACTS 1929)
 WEST VIRGINIA DEPARTMENT OF MINES
 OIL AND GAS SECTION

To The Department of Mines
 Charleston, W. Va.

The Henderson Oil Company
 NAME OF WELL OPERATOR
 509 Peoples Bank Bldg.
 COMPLETE ADDRESS
 Martlets, Ohio

COAL OPERATOR OR COAL OWNER

November 15th, 1932
 PROPOSED LOCATION

COAL OPERATOR OR COAL OWNER

Williams
 DISTRICT

ADDRESS

Wood
 COUNTY

Caroline Young

Well No. 14
 29' x 21'
 21' x 22'

Parkersburg, W. Va.

Jacob Young
 TOWN

ADDRESS

The undersigned well operator is entitled to drill upon the above named town or tract of land for

oil and gas, having the title thereto, (or in the case may be) under grant or lease dated January 18, 1932

made by Jacob Young

J. M. Latawiec and recorded on the 15th day

of June, 1932 in the office of the County Clerk for said County in

Book 104 page 55

The enclosed plat was prepared by a competent engineer and shows the proposed location of a well to be drilled for oil and gas by the undersigned well operator on the town and in the Martlets District and County above named, determined by survey and courses and distances from two permanent points or land marks.

The undersigned well operator is informed and believes there are no coal operators operating beds of coal beneath said town or tract of land on which said well is located, or within 500 feet of the boundary of the same, who have mapped their workings and filed their maps as required by law, excepting the coal operators or coal owners (if any) above named as addressees.

The above named coal operators or coal owners (if any) are notified that any objections they may desire to make to such proposed location, or which they are required to make by Section 8 of said Act, if the drilling of a well at said proposed location will cause a dangerous condition in or about their respective coal mines, must be received by or filed with the Department of Mines within ten days from the receipt of a copy of this notice and accompanying plat by said Department. Said coal operators are further notified that forms for use in making such objections will be furnished to them by the Department of Mines promptly on request and that all such objections must set forth as definitely as is reasonably possible the ground or grounds on which such objections are based and indicate the direction and distance the proposed location should be moved to overcome same.

(The next paragraph is to be completed only in Department's copy.)
 Copies of this notice and the enclosed plat were mailed by registered mail or delivered to the above

named coal operators or coal owners at their above shown respective addresses on the 15th day before or on the same day with the mailing or delivery of this copy to the Department of Mines at Charleston, West Virginia.

Very truly yours, The Henderson Oil Company

President

WELL OPERATOR

509 Peoples Bank Bldg.

STREET

Martlets

CITY OR TOWN

OHIO

STATE

Address of Well Operator

12/22/2023

Section 8. If no such objections be filed or be found by the department of mines, within said period of ten days from the receipt of such notice and plat by the department of mines, to said proposed location, the department shall forthwith issue to the well operator a drilling permit reciting the thing of such plat, that no objections have been made by the coal operators to the location or found therein by the department, and that the same is approved and the well operator authorized to proceed to drill at said location.

A-10

November 25, 1946

The Henderson Oil Company
509 Peoples Bank Building
Marietta, Ohio

Gentlemen:

Enclosed is permit WOC-221 to drill Well
No. 17 on the Jacob Young Farm, Williams District,
Wood County.

Very truly yours,

Engineer
OIL AND GAS DIVISION

JRB:K
Encl-2

12/22/2023

B-1

WEST VIRGINIA DEPARTMENT OF MINES

OIL AND GAS DIVISION

PRELIMINARY DATA SHEET NO. 1

File No. Well No. 17

The Henderson Oil Company, of Marietta, Ohio

on the Jacob Young Farm

containing 63 acres. Location Williams

District, in Wood County, West Virginia

The surface of the above tract is owned in fee by Mrs. Jacob Young

of Parkersburg, W. Va. address, and the mineral rights are owned by

Same of

The oil and gas privileges are held under lease by the above named company, and this well is drilled under permit

No. WOO 221 issued by the West Virginia Department of Mines, Oil and Gas Division

November 25th 1946 193

Elevation of surface at top of well, 963.8 Spirit Barometric.

The number of feet of the different sized casings used in the well.

.....feet.....size. Wood conductor.

10 feet 10" size, csg.feet.....sized csg.

125 feet 8 1/4" size, csg.feet.....sized csg.

828 feet 6 1/2" size, csg.feet.....sized csg.

.....packer of.....size, set at.....

.....packer of.....size, set at.....

....., in casing perforated at.....feet to.....feet.

....., in casing perforated at.....feet to.....feet.

Coal was encountered at None feet; thickness.....inches, and at.....

feet; thickness.....inches; and at.....feet; thickness.....inches.

Liners were used as follows: (Give details) None

.....


.....

.....

November 23rd 1946 Date.

Approved The Henderson Oil Company 12/22/1946

By W. H. Harrington President (TITLE)



B-2

The Henderson Oil Company

Marietta, Ohio Address

Well No. 17 Jacob Young

COMPLETION DATA SHEET
No. 2
FORMATION RECORD

Name	Color	Character	Oil, Gas or Water	Top	Bottom	Thickness	Total Depth	Remarks
<p>No producing formation encountered. This well was drilled to the Cow Run horizon and no sand was found, only black slate from 905 feet to 940 feet. Drilling was stopped at that point. No shells of lime or sand encountered in this slate, nor was any oil or gas found.</p>								



Well was not shot at None feet; well was shot at _____ feet.

Salt Fresh water at _____ feet; salt fresh water at _____ feet.

Well was ~~producing~~ hole. dry -

December 23rd 1946
Date

Approved _____ The Henderson Oil Company
By W. W. Harrington Owner/President


12/22/2023

NOTE: All bottom formations must be noted as indicated above and all key-rocks and oil and gas sands must be recorded under their proper geological names in the district as well as any local names commonly used in the district for such strata.

COMPLETION DATA SHEET
No. 2
FORMATION RECORD

Company: The Anderson Oil
Address: ...
Well No. ...

Remarks	Total Depth	Thickness	Bottom	Top	Oil, Gas or Water	Character	Color	Name



Well was not shot at ... feet
Well was shot at ... feet
Salt fresh water at ... feet
Salt fresh water at ... feet

Well was producing hole
Date: 12/22/2023
Approved: _____
Owner: _____

NOTE: All bottom formations must be noted as indicated above and all key-words and oil and gas sands must be recorded under their proper geological names in the district as well as any local names commonly used in the district for such strata.



STATE OF WEST VIRGINIA
DEPARTMENT OF MINES
OIL AND GAS DIVISION

Marietta

WELL RECORD

Permit No. Woo-221

Oil or Gas Well dry
(KIND)

Company The Henderson Oil Company
 Address 509 Peoples Bk. Bldg.-Marietta, Ohio
 Farm Jacob Young Acres 63
 Location (waters) _____
 Well No. 17 Elev. 963.8'
 District Williams County Wood
 The surface of tract is owned in fee by Mrs. Jacob Young
 Address Parkersburg, W. Va.
 Mineral rights are owned by Same
 Address _____
 Drilling commenced _____
 Drilling completed December 23, 1946
 Date Shot _____ From _____ To _____
 With _____
 Open Flow _____ /10ths Water in _____ Inch
 _____ /10ths Merc. in _____ Inch
 Volume _____ Cu. Ft.
 Rock Pressure _____ lbs. _____ hrs.
 Oil _____ bbls., 1st 24 hrs.
 Fresh water _____ feet _____ feet
 Salt water _____ feet _____ feet

Casing and Tubing	Used in Drilling	Left in Well	Packers
Size			Kind of Packer
16			
13			
10	10	10	Size of
8 1/4	125	125	Depth set
6 1/4	828	828	
5 3/16			
3			Perf. top
2			Perf. bottom
Liners Used	none		Perf. top
			Perf. bottom

CASING CEMENTED _____ SIZE _____ No. Ft. _____ Date _____
 COAL WAS ENCOUNTERED AT _____ FEET _____ INCHES
 _____ FEET _____ INCHES _____ FEET _____ INCHES
 _____ FEET _____ INCHES _____ FEET _____ INCHES

Formation	Color	Hard or Soft	Top	Bottom	Oil, Gas or Water	Depth Found	Remarks
<p>No producing formation encountered. This well was drilled to the Cow Run Horizon and no sand was found. Only black slate from 905 to 940 feet. Drilling was stopped at that point. No shell or lime or sand encountered in this slate, now was any oil or gas found.</p>							

[Handwritten signature]

12/22/2023

STATE OF WEST VIRGINIA
DEPARTMENT OF MINES
OIL AND GAS DIVISION

INSPECTOR'S WELL REPORT

Permit No. _____ Oil or Gas Well _____
(KIND)

Company _____ Address _____ Farm _____ Well No. _____ District _____ County _____ Drilling commenced _____ Drilling completed _____ Total depth _____ Date shot _____ Depth of shot _____ Initial open flow _____ /10ths Water in _____ Inch Open flow after tubing _____ /10ths Merc. in _____ Inch Volume _____ Cu. Ft. Rock pressure _____ lbs. _____ hrs. Oil _____ bbls., 1st 24 hrs. Fresh water _____ feet _____ feet Salt water _____ feet _____ feet	CASING AND TUBING Size 16 13 10 8 1/4 6 5/8 5 3/16 3 2 Liners Used	USED IN DRILLING	LEFT IN WELL	PACKERS Kind of Packer _____ Size of _____ Depth set _____ Perf. top _____ Perf. bottom _____ Perf. top _____ Perf. bottom _____
CASING CEMENTED _____ SIZE _____ No. FT. _____ Date _____ COAL WAS ENCOUNTERED AT _____ FEET _____ INCHES _____ FEET _____ INCHES FEET _____ INCHES _____ FEET _____ INCHES FEET _____ INCHES				

Drillers' Names _____

Remarks: _____

12/22/2023



STATE OF WEST VIRGINIA
DEPARTMENT OF MINES
OIL AND GAS DIVISION

NOTICE OF INTENTION TO PLUG AND ABANDON WELL
(REQUIRED BY SECTION 9, ARTICLE 4, CHAPTER 22 OF THE CODE)

To THE DEPARTMENT OF MINES,
Charleston, W. Va.

COAL OPERATOR OR COAL OWNER	<u>The Henderson Oil Company</u>	NAME OF WELL OPERATOR
ADDRESS	<u>509 Peoples Bank Bldg., Marietta, Ohio</u>	COMPLETE ADDRESS
COAL OPERATOR OR COAL OWNER	<u>December 23rd</u>	<u>1946</u>
ADDRESS	WELL TO BE ABANDONED	
	<u>Williams</u>	District
	<u>Wood</u>	County
LEASE OR PROPERTY OWNER	Well No. <u>17</u>	
<u>Mrs. Jacob Young</u>	<u>Jacob Young</u>	Farm
ADDRESS	<u>Parkersburg, W. Va.</u>	

IF PLUGGING CANNOT BEGIN ON DATE SPECIFIED BELOW, CALL INSPECTOR
GEORGE E. SMITH, SPENCER, W. VA. - TELEPHONE 795-W

Gentlemen:—

The undersigned well operator is about to abandon the above described well and will commence

the work of plugging and abandoning said well on the 30th day of December, 1946,
(which date shall not be less than five days after the day on which this notice so mailed is received,
or in due course should be received by the Department of Mines.)

This notice is given you in order that your respective representatives may be present at the
plugging and filling of said well. You are further notified that whether you are represented or not
represented the undersigned will proceed on that date, or shortly thereafter, to plug and fill said
well in the manner required by Section 10, Article 4, Chapter 22 of the Code and given in detail on the
reverse side of this notice, in "Work Order."

This notice is being mailed by registered mail to each of you at the above addresses on the
above date.



Very truly yours,

The Henderson Oil Company

By W. K. Harrington President
Well Operator.

12/22/2023

NOTE: Upon the abandonment of all wells drilled prior to June 1, 1929, a plat prepared by a competent
engineer, showing the district and county in which the tract of land is located, the name and acreage of same,
the names of the owners and adjacent tracts, and the location of the about to be abandoned well, determined
by survey, and the courses and distances of such well from two permanent points or landmarks on said tract, shall
be submitted with this notice.

(Over)

PROPOSED MANNER OF PLUGGING AND FILLING WELL

(REQUIRED BY RULES AND REGULATIONS)

WEST VIRGINIA DEPARTMENT OF MINES
OIL AND GAS DIVISION
WORK ORDER

Well to be plugged and filled as follows:

Since this well has not encountered any producing formations, we are at a loss to know what the requirements of the Department mean in plugging same, and will await their instructions.

Total Depth 940'

Fill with red clay or other non-porous material from bottom to 848' - 20' below 6-1.4" Casing

Neat Cement 848 - 838'
5' crushed stone on cement

PULL 6-1/4" casing

SET A PERMANENT BRIDGE at 150'

2 sacks neat cement and 5' crushed stone on bridge

PULL 8-1/4" casing and 10" casing

Fill with non-porous material to surface

Erect marker such as is described in Rule 18, 1931 Regulations.

To the Department of Mines
Coal Owner or Operator,
Lease or Property Owner.

Gentlemen:

This "work order" is submitted for your approval and concurrence and unless notified of your disapproval or non-concurrence, the undersigned will proceed with the plugging and filling of said well in the above described manner on the date stated in the notice of intention to plug and abandon the said well on opposite side of this sheet.

Very truly yours,

The Henderson Oil Company

By W. N. Harrington President
Well Operator.

No objections have been filed by the coal owner or coal operator, or any available adjacent lease or property owners or interposed by the Department of Mines to the manner herein described for the plugging and filling of the well above mentioned. Therefore, the same is hereby approved this

12/22/2023

26th day of December, 1946, 194

DEPARTMENT OF MINES
Oil and Gas Division

By: _____

NOTE: This "work order" shall be filed in triplicate, one copy for the files of the Department of Mines; one to be approved or corrected and returned to the well operator as his authority for plugging said well; and one for the well inspector.

B-9

STATE OF WEST VIRGINIA
DEPARTMENT OF MINES
OIL AND GAS DIVISION

AFFIDAVIT OF PLUGGING AND FILLING WELL

AFFIDAVIT SHOULD BE MADE IN TRIPPLICATE, ONE COPY MAILED TO THE DEPARTMENT, ONE COPY TO BE RETAINED BY THE WELL OPERATOR AND THE THIRD COPY (AND EXTRA COPIES IF REQUIRED) SHOULD BE MAILED TO EACH COAL OPERATOR AT THEIR RESPECTIVE ADDRESSES.

COAL OPERATOR OR OWNER: The Henderson Oil Company
 NAME OF WELL OPERATOR: Marietta, Ohio
 ADDRESS: 194 Williams District
 COMPLETE ADDRESS: District
 WELL AND LOCATION: Wood County
 COAL OPERATOR OR OWNER: Williams District
 ADDRESS: District
 LEASE OR PROPERTY OWNER: Wood County
 Well No. 17
 ADDRESS: Jacob Young Farm
 STATE INSPECTOR SUPERVISING PLUGGING: George E. Smith

AFFIDAVIT

STATE OF WEST VIRGINIA, }
County of Wood } ss:

H. C. Varner and J. R. Mayo

being first duly sworn according to law depose and say that they are experienced in the work of plugging and filling oil and gas wells and were employed by The Henderson Oil Company, well operator, and participated in the work of plugging and filling the above well, that said work was commenced on the 30th day of December, 1946, and that the well was plugged and filled in the following manner:

SAND OR ZONE RECORD	FILLING MATERIAL			PLUGS USED	CASING	
	FORMATION	CONTENT	FROM TO		SIZE & KIND	CSG PULLED
Cow Run (no sand)	Red Clay	940	845		828-6 1/4	--
	Neat Cement	845	835			
	Crushed Stone	835	830			
SET A BRIDGE AT 150'	2 sacks of Neat Cement					
	Crushed Stone		135		125-8 1/4	--
	Filled to Surface				10-10"	
COAL SEAMS	DESCRIPTION OF MONUMENT					
(NAME)	6 1/4 casing filled with concrete with inscribed brass plate mounted on top.					
(NAME)						
(NAME)						
(NAME)						

and that the work of plugging and filling said well was completed on the 6th day of January, 1947.

And further deponents saith not.

H. C. Varner 12/22/2023
J. R. Mayo
Sworn to and subscribed before me this 29 day of January, 1947.
Notary Public: W. P. Miller

My commission expires:

Dec. 7, 1949.

Permit No. W00-221-P

STATE OF WEST VIRGINIA
 DEPARTMENT OF MINES
 OIL AND GAS DIVISION

AFFIDAVIT OF PLUGGING AND FILLING WELL

AFFIDAVIT SHOULD BE MADE IN THE LOCALITY WHERE THE WELL IS TO BE PLUGGED AND FILLED. THE AFFIDAVIT SHOULD BE MADE BY THE WELL OPERATOR AND THE WELL OWNER, AND EXTRA COPIES SHOULD BE MADE TO EACH OPERATOR AT THE TIME OF THE OPERATION.

NAME OF WELL OPERATOR: The West Virginia Oil Company
 NAME OF WELL OWNER: The West Virginia Oil Company
 ADDRESS: 6150
 COUNTY AND LOCATION: Lincoln County, West Virginia
 DISTRICT: Lincoln
 COUNTY: Lincoln
 WELL NO. 14
 NAME OF WELL: Jacob Jones
 STATE INSPECTOR SUPERVISING PLUGGING: George J. Smith

AFFIDAVIT

STATE OF WEST VIRGINIA

County of Lincoln

I, George J. Smith, State Inspector Supervising Plugging, do hereby certify that the above named well was plugged and filled on the 10th day of October, 1910, and that the well was plugged and filled in accordance with the provisions of the Act of the Legislature of West Virginia, approved March 27, 1907, and that the work was done in accordance with the rules and regulations of the Department of Mines, State of West Virginia.

DATE	WELL NO.	OPERATOR	LOCATION	PLUGGING	FILLING
10-10	14	Jacob Jones	Lincoln County, W. Va.	Plugged	Filled
12-02	13	James Smith	Lincoln County, W. Va.	Plugged	Filled
12-02	12	John Doe	Lincoln County, W. Va.	Plugged	Filled
12-02	11	John Doe	Lincoln County, W. Va.	Plugged	Filled
12-02	10	John Doe	Lincoln County, W. Va.	Plugged	Filled
12-02	09	John Doe	Lincoln County, W. Va.	Plugged	Filled
12-02	08	John Doe	Lincoln County, W. Va.	Plugged	Filled
12-02	07	John Doe	Lincoln County, W. Va.	Plugged	Filled
12-02	06	John Doe	Lincoln County, W. Va.	Plugged	Filled
12-02	05	John Doe	Lincoln County, W. Va.	Plugged	Filled
12-02	04	John Doe	Lincoln County, W. Va.	Plugged	Filled
12-02	03	John Doe	Lincoln County, W. Va.	Plugged	Filled
12-02	02	John Doe	Lincoln County, W. Va.	Plugged	Filled
12-02	01	John Doe	Lincoln County, W. Va.	Plugged	Filled



12/22/2023