

A-1

STATE OF WEST VIRGINIA
DEPARTMENT OF MINES
OIL AND GAS DIVISION

NOTICE OF PROPOSED LOCATION OF OIL AND GAS WELL

To THE DEPARTMENT OF MINES,
Charleston, W. Va.

There is no coal.
COAL OPERATOR OR COAL OWNER

ADDRESS

COAL OPERATOR OR COAL OWNER

ADDRESS

OWNER OF MINERAL RIGHTS

ADDRESS

The Henderson Oil Company
NAME OF WELL OPERATOR

509 Peoples Bank Bldg.,
Marietta, Ohio
COMPLETE ADDRESS

June 24th, 1947
PROPOSED LOCATION

Williams District

Wood County

Well No. 18 39° 25'
81° 25'

Jacob Young Farm

GENTLEMEN :

The undersigned well operator is entitled to drill upon the above named farm or tract of land for oil and gas, having fee title thereto, (or as the case may be) under grant or lease dated Jan 18 1898, made by Jacob Young, to T. M. Latchaw, and recorded on the X day of _____, in the office of the County Clerk for said County in Book 104, page 33.

The enclosed plat was prepared by a competent engineer and shows the proposed location of a well to be drilled for oil and gas by the undersigned well operator on the farm and in the Magisterial District and County above named, determined by survey and courses and distances from two permanent points, or land marks.

The undersigned well operator is informed and believes there are no coal operators operating beds of coal beneath said farm or tract of land on which said well is located, or within 500 feet of the boundaries of the same, who have mapped their workings and filed their maps as required by law, excepting the coal operators or coal owners (if any) above named as addressees.

The above named coal operators or coal owners (if any) are notified that any objections they may desire to make to such proposed location, or which they are required to make by Section 3 of said Code, if the drilling of a well at said proposed location will cause a dangerous condition in or about their respective coal mines, must be received by, or filed with the Department of Mines within ten* days from the receipt of a copy of this notice and accompanying plat by said Department. Said coal operators are further notified that forms for use in making such objections will be furnished to them by the Department of Mines promptly on request and that all such objections must set forth as definitely as is reasonably possible the ground or grounds on which such objections are based and indicate the direction and distance the proposed location should be moved to overcome same.

(The next paragraph is to be completed only in Department's copy.)

Copies of this notice and the enclosed plat were mailed by registered mail, or delivered to the above named coal operators or coal owners at their above shown respective address _____ day before, or on the same day with the mailing or delivery of this copy to the Department of Mines at Charleston, West Virginia.

Very truly yours,



Address of Well Operator }

The Henderson Oil Company
WELL OPERATOR

509 Peoples Bank Bldg
STREET

Marietta
CITY OR TOWN

Ohio
STATE

12/22/2023

*Section 3 If no such objections be filed or be found by the department of mines, within said period of ten days from the receipt of said notice and plat by the department of mines, to said proposed location, the department shall forthwith issue to the well operator a drilling permit reciting the filing of such plat, that no objections have been made by the coal operators to the location, or found thereto by the department, and that the same is approved and the well operator authorized to proceed to drill at said location.

STATE OF WEST VIRGINIA
DEPARTMENT OF MINES
OIL AND GAS DIVISION

NOTICE OF PROPOSED LOCATION OF OIL AND GAS WELL

To The Department of Mines,
Charleston, W. Va.

There is no coal.

NAME OF WELL OPERATOR: The Henderson Oil Company
ADDRESS: 509 Peoples Bank Bldg., Martietta, O. H. I. o.

NAME OF MINERAL RIGHTS OWNER: [Blank]
ADDRESS: [Blank]

PROPOSED LOCATION: [Blank]

DISTRICT: Williams
COUNTY: Wood

WELL No. 18
TOWN: Jacob Young

Book 108 page 33

The enclosed plat was prepared by a competent engineer and shows the proposed location of a well to be drilled for oil and gas by the undersigned well operator on the farm and in the Marlette District and County above named, determined by survey and courses and distances from two permanent points or land marks.

The undersigned well operator is informed and believes there are no coal operators operating beds of coal beneath said farm or tract of land on which said well is located, or within 500 feet of the boundary of the same, who have mapped their workings and filed their maps as required by law, excepting the coal operators or coal owners (if any) above named as addressees.


The above named coal operators or coal owners (if any) are notified that any objections they may desire to make to such proposed location, or which they are required to make by Section 5 of said Code, if the drilling of a well at said proposed location will cause a dangerous condition in or about their respective coal mines, must be received by or filed with the Department of Mines within ten days from the receipt of a copy of this notice and accompanying plat by said Department. Said coal operators are further notified that forms for use in making such objections will be furnished to them by the Department of Mines promptly on request and that all such objections must set forth as definitely as is reasonably possible the ground or grounds on which such objections are based and indicate the direction and distance the proposed location should be moved to overcome same.

(The next paragraph is to be completed only in Department's copy.)

Copies of this notice and the enclosed plat were mailed by registered mail, or delivered to the above named coal operators or coal owners at their above shown respective addresses _____ days before, or on the same day with the mailing or delivery of this copy to the Department of Mines at Charleston, West Virginia.

Very truly yours,

The Henderson Oil Company
WELL OPERATOR
509 Peoples Bank Bldg.
STREET
Martietta
CITY OR TOWN
O. H. I. o.
STATE



12/22/2023

Section 5. . . . If no such objections be filed or be found by the department of mines, within said period of ten days from the receipt of said notice and plat by the department of mines, for said proposed location, the department shall forthwith issue to the well operator a drilling permit locating the line of such plat, that no objections have been made by the coal operators to the location, or land marks, by the department, and that the same is approved and the well operator authorized to proceed to drill at said location.

PERMIT NUMBER: WOC-230

A-10

July 7, 1947

The Henderson Oil Company
509 Peoples Bank Building
Marietta, Ohio

Gentlemen:

Enclosed is permit WOO-230 to drill Well
No. 18 on the Jacob Young Farm, Williams District,
Wood County.

Very truly yours,

Administrative Assistant
OIL AND GAS DIVISION

CHH:K
Encl-2

CC: Inspector G. E. Smith

12/22/2023

Wood-230

WEST VIRGINIA DEPARTMENT OF MINES

OIL AND GAS DIVISION

PRELIMINARY DATA SHEET NO. 1

File No. Well No. 18

The Henderson Oil Company, of Marietta, Ohio

Well #18 on the Jacob Young Farm

containing 63 acres. Location

Williams District, in Wood County, West Virginia

The surface of the above tract is owned in fee by Mrs. Jacob Young

of Parkersburg, W. Va. address, and the mineral rights are owned by

Same of

The oil and gas privileges are held under lease by the above named company, and this well is drilled under permit

No. WXX WOO-230 issued by the West Virginia Department of Mines, Oil and Gas Division

July 7th 1947 193

Elevation of surface at top of well, 879.6' Spirit Barometric.

The number of feet of the different sized casings used in the well.

feet size. Wood conductor.

16 feet 10" size, csg. sized csg.

128 feet 8 1/4" size, csg. sized csg.

846 feet 6 1/4" size, csg. sized csg.

packer of size, set at

packer of size, set at

, in casing perforated at feet to feet.

, in casing perforated at feet to feet.

Coal was encountered at No coal feet; thickness inches, and at

feet; thickness inches; and at feet; thickness inches.

Liners were used as follows: (Give details) No liners

July 24th 1947 Date.

Approved The Henderson Oil Company 12/22/2023

By W. K. Harrington President (TITLE)



WEST VIRGINIA DEPARTMENT OF MINES

OIL AND GAS DIVISION

PRELIMINARY DATA SHEET NO. 1

This No. _____ Well No. 18

The Lenders Oil Company, of _____

Well No. _____ on the _____

_____ area, location _____

_____ District, in _____ County, West Virginia

The surface of the above tract is owned in fee by _____

of _____ address, and the mineral rights are owned by _____

_____ of _____

The oil and gas privileges are held under lease by the above named company, and this well is drilled under permit

No. _____ issued by the West Virginia Department of Mines, Oil and Gas Division

_____ July 21, 1937

Elevation of surface at top of well _____

The number of feet of the different sized casings used in the well

_____ size _____ Wood conductor

_____ size _____ casing _____ feet _____

_____ size _____ casing _____ feet _____

_____ size _____ casing _____ feet _____

_____ size _____ casing _____ feet _____

_____ size _____ casing _____ feet _____

_____ size _____ casing _____ feet _____

_____ size _____ casing _____ feet _____

Coal was encountered at _____ feet; thickness _____ inches; and at _____

_____ feet; thickness _____ inches; and at _____

_____ feet; thickness _____ inches; and at _____

_____ feet; thickness _____ inches; and at _____

_____ feet; thickness _____ inches; and at _____

_____ feet; thickness _____ inches; and at _____

_____ feet; thickness _____ inches; and at _____

_____ feet; thickness _____ inches; and at _____

_____ feet; thickness _____ inches; and at _____

_____ feet; thickness _____ inches; and at _____

_____ feet; thickness _____ inches; and at _____

_____ feet; thickness _____ inches; and at _____

_____ feet; thickness _____ inches; and at _____

_____ feet; thickness _____ inches; and at _____

Approved _____ The Lenders Oil Company

By _____

Date _____

12/22/2023

Wood - 230

The Henderson Oil Company

Marietta, Ohio Address

Well No. 18 Jacob Young

COMPLETION DATA SHEET
No. 2
FORMATION RECORD


Name	Color	Character	Oil, Gas or Water	Top	Bottom	Thickness	Total Depth	Remarks
<p>No producing formation encountered. This well was drilled to the Cow Run horizon and no sand was found, only grey slate from 940 to 965. Drilling was stopped at that point. No shells of lime or sand encountered in this slate, nor was any oil or gas found.</p> <p><i>Plugged 7/31/47</i></p>								

Well was not shot at None feet; well was shot at _____ feet.

Salt Fresh water at _____ feet; salt fresh water at _____ feet.

Well was producing hole. dry

July 24th 1947 Date



The Henderson Oil Company

Approved By W. K. Harrington 12/22/2023
Owner

NOTE: All bottom formations must be noted as indicated above and all key-rocks and oil and gas sands must be recorded under their proper geological names in the district as well as any local names commonly used in the district for such strata.

NOTICE OF INTENTION TO PLUG AND ABANDON WELL
(REQUIRED BY SECTION 9, ARTICLE 4, CHAPTER 22 OF THE CODE)
WEST VIRGINIA DEPARTMENT OF MINES
OIL AND GAS DIVISION

To THE DEPARTMENT OF MINES,
Charleston, W. Va.

The Henderson Oil Company

NAME OF WELL OPERATOR

509 Peoples Bank Bldg .,
Marietta, Ohio

COMPLETE ADDRESS

COAL OPERATOR OR COAL OWNER

ADDRESS

July 24th 19 47

WELL TO BE ABANDONED

COAL OPERATOR OR COAL OWNER

Williams District

ADDRESS

Wood County

Mrs. Jacob Young

LEASE OR PROPERTY OWNER

Well No. 18

Parkersburg, W. Va.

ADDRESS

Jacob Young Farm

NOTIFY INSPECTOR G. E. SMITH, SPENCER, W. VA. - TELEPHONE 795-W
24 HOURS IN ADVANCE OF PLUGGING DATE.

Gentlemen:—

The undersigned well operator is about to abandon the above described well and will commence the

work of plugging and abandoning said well on the 29th day of July, 19 47,
(which date shall not be less than five days after the day on which this notice so mailed is received, or in
due course should be received by the Department of Mines).

This notice is given you in order that your respective representatives may be present at the plugging
and filling of said well. You are further notified that whether you are represented or not represented the
undersigned will proceed on that date, or shortly thereafter, to plug and fill said well in the manner
required by Section 10, Article 4, Chapter 22 of the Code and given in detail on the reverse side of this
notice, in "Work Order."

This notice is being mailed by registered mail to each of you at the above addresses on the above date.

Very truly yours,


The Henderson Oil Company

By *W. K. Harrington* President.
Well Operator.

NOTE: Upon the abandonment of all wells drilled prior to June 1, 1929, a plat prepared by a competent en-
gineer, showing the district and county in which the tract of land is located, the name and acreage of same, the
names of the owners of adjacent tracts, and the location of the about to be abandoned well, determined by survey,
and the courses and distances of such well from two permanent points or landmarks on said tract, shall be submitted
with this notice.

12/22/2023

(Over)



W00-230-P

W00-230-P

PROPOSED MANNER OF PLUGGING AND FILLING WELL

(REQUIRED BY RULES AND REGULATIONS)

WEST VIRGINIA DEPARTMENT OF MINES

OIL AND GAS DIVISION

WORK ORDER

Well to be plugged and filled as follows:

Total Depth 965'

Fill with red clay or other non-porous material from bottom to 866'

Neat Cement 866-856

5' crushed stone on cement

PULL 6 1/4" casing

SET A PERMANENT BRIDGE at 150'

2 sacks neat cement and 5' crushed stone on bridge

PULL 8 1/2" casing and 10 casing

Fill with non-porous material to surface.

Erect marker such as is described in Rule 18, 1931 Regulations.

To the Department of Mines,
Coal Owner or Operator,
Lease or Property Owner.

Gentlemen:

This "work order" is submitted for your approval and concurrence and unless notified of your disapproval or non-currence, the undersigned will proceed with the plugging and filling of said well in the above described manner on the date stated in the notice of intention to plug and abandon the said well on opposite side of this sheet.

Very truly yours,

The Henderson Oil Company

By *W. K. Harrison* President
Well Operator.

No objections have been filed by the coal owner or coal operator, or any available adjacent lease or property owners or interposed by the Department of Mines to the manner herein described for the plugging and filling of the well above mentioned. Therefore, the same is hereby approved this 25th day of July, 1934.

12/22/2023

DEPARTMENT OF MINES
Oil and Gas Division

By:

NOTE: This "work order" must be filed in duplicate, one copy for the files of the Department of Mines and the other to be approved or corrected and returned to the well operator as his authority for plugging said well.

STATE OF WEST VIRGINIA
DEPARTMENT OF MINES
OIL AND GAS DIVISION

AFFIDAVIT OF PLUGGING AND FILLING WELL

AFFIDAVIT SHOULD BE MADE IN TRIPPLICATE, ONE COPY MAILED TO THE DEPARTMENT, ONE COPY TO BE RETAINED BY THE WELL OPERATOR AND THE THIRD COPY (AND EXTRA COPIES IF REQUIRED) SHOULD BE MAILED TO EACH COAL OPERATOR AT THEIR RESPECTIVE ADDRESSES.

COAL OPERATOR OR OWNER	The Henderson Oil Company
ADDRESS	Marietta, Ohio
COAL OPERATOR OR OWNER	August 2nd 1947
ADDRESS	Williams District
LEASE OR PROPERTY OWNER	Wood County
ADDRESS	Well No. 18
Parkersburg, W. Va.	Jacob Young Farm
ADDRESS	
STATE INSPECTOR SUPERVISING PLUGGING	G. E. Smith

AFFIDAVIT

STATE OF WEST VIRGINIA,

County of Wood


SS:

H. C. Varner

and J. R. Mayo

being first duly sworn according to law depose and say that they are experienced in the work of plugging and filling oil and gas wells and were employed by The Henderson Oil Company, well operator, and participated in the work of plugging and filling the above well, that said work was commenced on the 29th day of July, 1947, and that the well was plugged and filled in the following manner:

SAND OR ZONE RECORD	FILLING MATERIAL			PLUGS USED	CASING	
	FORMATION	CONTENT	FROM		TO	CSG PULLED
Cow Run (no sand)	Red Clay		965	866		846' 6 1/4"
	Neat cement		866	856		
	Crushed stone		856	851		
Set Bridge at 150'	2 sacks of cement					128' 8 1/4"
	crushed stone			135		
	Filled to surface					16' 10"
COAL SEAMS	DESCRIPTION OF MONUMENT					
(NAME)	6 1/4 casing filled with concrete					
(NAME)	with inscribed brass plates on					
(NAME)	top.					
(NAME)						



and that the work of plugging and filling said well was completed on the 31st day of July, 1947.

And further deponents saith not.

H. C. Varner 12/22/2023
J. R. Mayo

Sworn to and subscribed before me this 5th day of August, 1947.

W. D. Miller
Notary Public.

My commission expires:

Dec. 10, 1949

Permit No. W00-230 P

AFFIDAVIT OF PLUGGING AND FILLING WELL

AFFIDAVIT SHOULD BE MADE IN TRIPlicate. ONE COPY HELD BY THE DEPARTMENT. ONE COPY TO BE RETURNED TO THE WELL OPERATOR AND THE OTHER COPY TO THE COUNTY. THIS AFFIDAVIT IS REQUIRED TO BE FILED IN EACH COUNTY WHERE THE WELL OPERATOR AT THE TIME OF PLUGGING AND FILLING OF THE WELL WAS OPERATING.

The undersigned, James H. ...
 of the County of ... State of West Virginia
 do hereby certify that the following is a true and correct copy of the original as the same appears in the records of the Department of Mines, Oil and Gas Division, State of West Virginia.

Well No. 18
 Located in ... District
 and ... County
 State of West Virginia

AFFIDAVIT

STATE OF WEST VIRGINIA

County of ...

I, ... and ...
 being first duly sworn according to law depone and say that they are experienced in the work of
 plugging and filling of wells and were employed by the undersigned in the work of
 plugging and filling the above well. The work of plugging and filling the above well was
 completed on the ... day of ... 19... and that the well was plugged
 and filled in the following manner:

DEPTH	DESCRIPTION	TO	FROM	REMARKS
0	2 feet of cement	0	2	
2	10 feet of cement	2	12	
12	10 feet of cement	12	22	
22	10 feet of cement	22	32	
32	10 feet of cement	32	42	
42	10 feet of cement	42	52	
52	10 feet of cement	52	62	
62	10 feet of cement	62	72	
72	10 feet of cement	72	82	
82	10 feet of cement	82	92	
92	10 feet of cement	92	100	
100	10 feet of cement	100	110	
110	10 feet of cement	110	120	
120	10 feet of cement	120	130	
130	10 feet of cement	130	140	
140	10 feet of cement	140	150	
150	10 feet of cement	150	160	
160	10 feet of cement	160	170	
170	10 feet of cement	170	180	
180	10 feet of cement	180	190	
190	10 feet of cement	190	200	
200	10 feet of cement	200	210	
210	10 feet of cement	210	220	
220	10 feet of cement	220	230	
230	10 feet of cement	230	240	
240	10 feet of cement	240	250	
250	10 feet of cement	250	260	
260	10 feet of cement	260	270	
270	10 feet of cement	270	280	
280	10 feet of cement	280	290	
290	10 feet of cement	290	300	
300	10 feet of cement	300	310	
310	10 feet of cement	310	320	
320	10 feet of cement	320	330	
330	10 feet of cement	330	340	
340	10 feet of cement	340	350	
350	10 feet of cement	350	360	
360	10 feet of cement	360	370	
370	10 feet of cement	370	380	
380	10 feet of cement	380	390	
390	10 feet of cement	390	400	
400	10 feet of cement	400	410	
410	10 feet of cement	410	420	
420	10 feet of cement	420	430	
430	10 feet of cement	430	440	
440	10 feet of cement	440	450	
450	10 feet of cement	450	460	
460	10 feet of cement	460	470	
470	10 feet of cement	470	480	
480	10 feet of cement	480	490	
490	10 feet of cement	490	500	
500	10 feet of cement	500	510	
510	10 feet of cement	510	520	
520	10 feet of cement	520	530	
530	10 feet of cement	530	540	
540	10 feet of cement	540	550	
550	10 feet of cement	550	560	
560	10 feet of cement	560	570	
570	10 feet of cement	570	580	
580	10 feet of cement	580	590	
590	10 feet of cement	590	600	
600	10 feet of cement	600	610	
610	10 feet of cement	610	620	
620	10 feet of cement	620	630	
630	10 feet of cement	630	640	
640	10 feet of cement	640	650	
650	10 feet of cement	650	660	
660	10 feet of cement	660	670	
670	10 feet of cement	670	680	
680	10 feet of cement	680	690	
690	10 feet of cement	690	700	
700	10 feet of cement	700	710	
710	10 feet of cement	710	720	
720	10 feet of cement	720	730	
730	10 feet of cement	730	740	
740	10 feet of cement	740	750	
750	10 feet of cement	750	760	
760	10 feet of cement	760	770	
770	10 feet of cement	770	780	
780	10 feet of cement	780	790	
790	10 feet of cement	790	800	
800	10 feet of cement	800	810	
810	10 feet of cement	810	820	
820	10 feet of cement	820	830	
830	10 feet of cement	830	840	
840	10 feet of cement	840	850	
850	10 feet of cement	850	860	
860	10 feet of cement	860	870	
870	10 feet of cement	870	880	
880	10 feet of cement	880	890	
890	10 feet of cement	890	900	
900	10 feet of cement	900	910	
910	10 feet of cement	910	920	
920	10 feet of cement	920	930	
930	10 feet of cement	930	940	
940	10 feet of cement	940	950	
950	10 feet of cement	950	960	
960	10 feet of cement	960	970	
970	10 feet of cement	970	980	
980	10 feet of cement	980	990	
990	10 feet of cement	990	1000	

12/22/2023



7

0 1 2 3

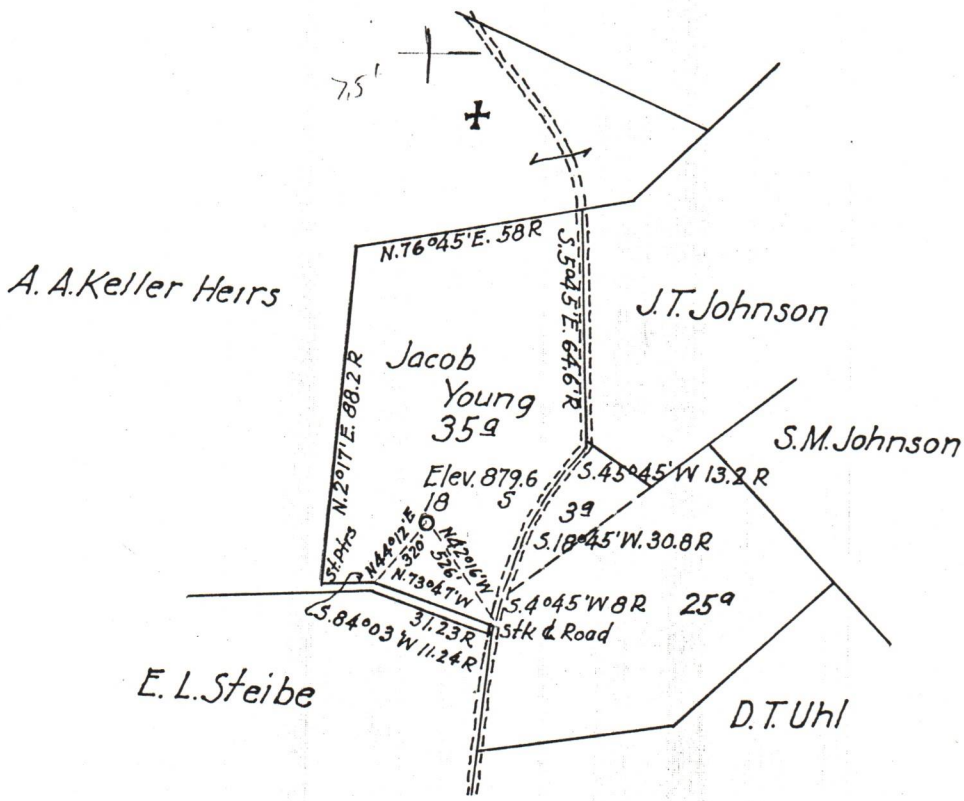
Latitude 39° 25'

1

2

3

Longitude 81° 25'



Company Henderson Oil Co.
 Address Marietta, Ohio
 Farm Jacob Young
 Tract _____ Acres 63 Lease No. _____
 Well (Farm) No. 18 Serial No. _____
 Quadrangle Marietta
 County Wood
 District Williams
 Engineer Lawson Scott
 Engineer's Registration No. Ohio E-4339
 File No. _____ Drawing No. _____
 Date June 21, 1947 Scale 1"=800'

STATE OF WEST VIRGINIA
 DEPARTMENT OF MINES
 OIL AND GAS DIVISION
 CHARLESTON

WELL LOCATION MAP

FILE NO. W00-230

+ Denotes location of well on United States Topographic Maps, scale 1 to 62,500, latitude and longitude lines being represented by border lines as shown. 12/22/2023

- Denotes one inch spaces on border line of original tracing.