



STATE OF WEST VIRGINIA
DEPARTMENT OF MINES
OIL AND GAS DIVISION

NOTICE OF PROPOSED LOCATION OF OIL AND GAS WELL

To THE DEPARTMENT OF MINES,
Charleston, W. Va.

No coal
COAL OPERATOR OR COAL OWNER

ADDRESS

COAL OPERATOR OR COAL OWNER

ADDRESS

OWNER OF MINERAL RIGHTS

ADDRESS

Texas Oil and Gas Company
NAME OF WELL OPERATOR

Walker, W. Va. - R. F. D. #2
COMPLETE ADDRESS

September 27, 19 47
PROPOSED LOCATION

Walker District

Wood County

Well No. 1 ^{390 15'} _{810 20'}

C. E. Shaw, et. al. Farm

GENTLEMEN:

The undersigned well operator is entitled to drill upon the above named farm or tract of land for oil and gas, having fee title thereto, (or as the case may be) under grant or lease dated Nov. 10, 1945, made by C. E. Shaw et. al., to C. T. Smith, C. R. Piersol & C. T. Feick, and recorded on the 26th day of May, 1947, in the office of the County Clerk for said County in Book 296, page 272.

The enclosed plat was prepared by a competent engineer and shows the proposed location of a well to be drilled for oil and gas by the undersigned well operator on the farm and in the Magisterial District and County above named, determined by survey and courses and distances from two permanent points, or land marks.

The undersigned well operator is informed and believes there are no coal operators operating beds of coal beneath said farm or tract of land on which said well is located, or within 500 feet of the boundaries of the same, who have mapped their workings and filed their maps as required by law, excepting the coal operators or coal owners (if any) above named as addressees.

The above named coal operators or coal owners (if any) are notified that any objections they may desire to make to such proposed location, or which they are required to make by Section 3 of said Code, if the drilling of a well at said proposed location will cause a dangerous condition in or about their respective coal mines, must be received by, or filed with the Department of Mines within ten* days from the receipt of a copy of this notice and accompanying plat by said Department. Said coal operators are further notified that forms for use in making such objections will be furnished to them by the Department of Mines promptly on request and that all such objections must set forth as definitely as is reasonably possible the ground or grounds on which such objections are based and indicate the direction and distance the proposed location should be moved to overcome same.


(The next paragraph is to be completed only in Department's copy.)

Copies of this notice and the enclosed plat were mailed by registered mail, or delivered to the above named coal operators or coal owners at their above shown respective address _____ day _____ before, or on the same day with the mailing or delivery of this copy to the Department of Mines at Charleston, West Virginia.

Very truly yours,

Texas Oil and Gas Company

C. R. Piersol
WELL OPERATOR



Address of Well Operator }

STREET
Walker, R. F. D. #2

12/22/2023

CITY OR TOWN
West Virginia

STATE

*Section 3 If no such objections be filed or be found by the department of mines, within said period of ten days from the receipt of said notice and plat by the department of mines, to said proposed location, the department shall forthwith issue to the well operator a drilling permit reciting the filing of such plat, that no objections have been made by the coal operators to the location, or found thereto by the department, and that the same is approved and the well operator authorized to proceed to drill at said location.

237



STATE OF WEST VIRGINIA
DEPARTMENT OF MINES
OIL AND GAS DIVISION

NOTICE OF PROPOSED LOCATION OF OIL AND GAS WELL

To The Department of Mines,
Charleston, W. Va.

Texas Oil and Gas Company
NAME OF WELL OPERATOR
Walker, W. Va. - R. F. D. #2
COMPLETE ADDRESS
September 27, 1917
PROPOSED LOCATION
Walker
District
Wood
County
Well No. 1
O. E. Shaw, et. al.
Farm

No coal
COAL OPERATOR OR COAL OWNER
ADDRESS
COAL OPERATOR OR COAL OWNER
ADDRESS
OWNER OF MINERAL RIGHTS
ADDRESS

GENTLEMEN:

The undersigned well operator is entitled to drill upon the above named farm or tract of land for oil and gas, having fee title thereto, (or as the case may be) under grant or lease dated Nov. 10, 1915, made by C. E. Shaw et. al. to O. T. Smith, C. E. Pierce & C. T. Peick, and recorded on the 26th day of May, 1917, in the office of the County Clerk for said County in Book 225, page 275.

The enclosed plat was prepared by a competent engineer and shows the proposed location of a well to be drilled for oil and gas by the undersigned well operator on the farm and in the Mineral District and County above named, determined by survey and courses and distances from two permanent points or land marks.

The undersigned well operator is informed and believes there are no coal operators operating beds of coal beneath said farm or tract of land on which said well is located, or within 500 feet of the boundaries of the same, who have mapped their workings and filed their maps as required by law, excepting the coal operators or coal owners (if any) above named as addressees.

The above named coal operators or coal owners (if any) are notified that any objections they may desire to make to such proposed location, or which they are required to make by Section 3 of said Code, if the drilling of a well at said proposed location will cause a dangerous condition in or about their respective coal mines, must be received by, or filed with the Department of Mines within ten days from the receipt of a copy of this notice and accompanying plat by said Department. Said coal operators are further notified that forms for use in making such objections will be furnished to them by the Department of Mines promptly on request and that all such objections must set forth as definitely as is reasonably possible the ground or grounds on which such objections are based and indicate the direction and distance the proposed location should be moved to overcome same.

(The next paragraph is to be completed only in Department's copy.)
Copies of this notice and the enclosed plat were mailed by registered mail, or delivered to the above named coal operators or coal owners at their above shown respective addresses _____ day _____ before, or on the same day with the mailing or delivery of this copy to the Department of Mines at Charleston, West Virginia.

Very truly yours,

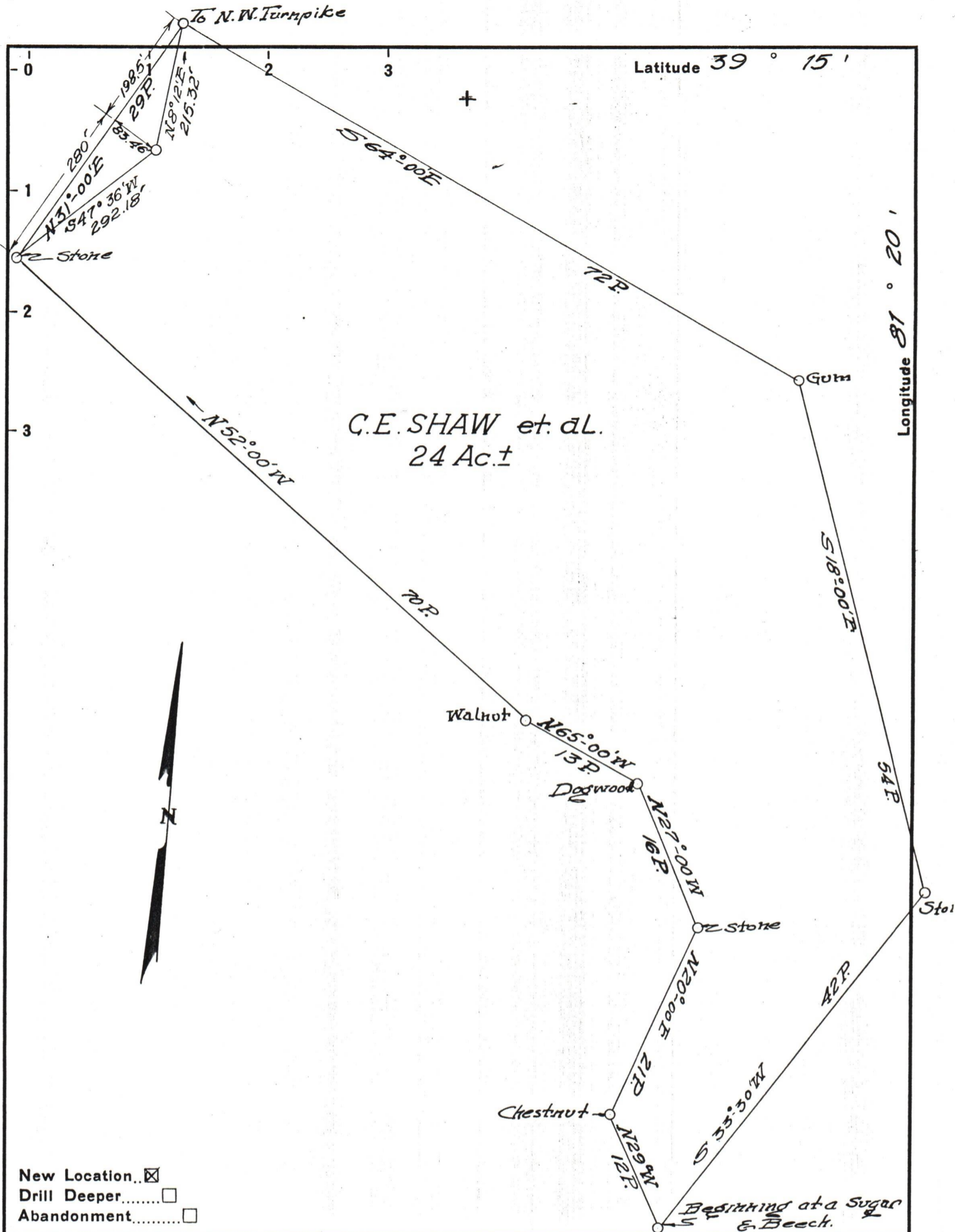
Texas Oil and Gas Company
WELL OPERATOR
Walker, R. F. D. #2
CITY OR TOWN
West Virginia
STATE

Address of Well Operator



12/22/2023

*Section 3. If no such objections be filed or be found by the department of mines, within said period of ten days from the receipt of said notice and plat by the department of mines, to said proposed location, the department shall forthwith issue to the well operator a drilling permit setting the line of such plat, that no objections have been made by the coal operators to the location, or found there by the department, and that the same is approved and the well operator authorized to proceed to drill at said location.



New Location..
 Drill Deeper.....
 Abandonment.....

Company TEXAS OIL & GAS CO.
 Address WALKER R.F.D. #2
 Farm C.E. SHAW et. al.
 Tract _____ Acres 24 Lease No. _____
 Well (Farm) No. _____ Serial No. _____
 Elevation (Spirit Level) _____ 760
 Quadrangle ELIZABETH
 County WOOD District WALKER
 Engineer L.G. MERRILL
 Engineer's Registration No. _____ 152
 File No. _____ Drawing No. _____
 Date Sept. 29, 1947 Scale 1" = 200' = 12 P.

STATE OF WEST VIRGINIA
 DEPARTMENT OF MINES
 OIL AND GAS DIVISION
 CHARLESTON

WELL LOCATION MAP

FILE NO. W00-237

12/22/2023

+ Denotes location of well on United States Topographic Maps, scale 1 to 62,500, latitude and longitude lines being represented by border lines as shown.

- Denotes one inch spaces on border line of original tracing.

A-10

October 2, 1947

Texas Oil & Gas Company
Walker, West Virginia

Att: Mr. C. R. Piersol

Dear Mr. Piersol:

We are returning the extra prints filed with your application to drill Well No. 1 on the C. E. Shaw, et al Tract, Walker District, Wood County since the tracing is all that we require unless more than one well is located on the map.

Unless legal objections are filed by interested parties, your permit will be issued within ten days.

Very truly yours,

Secretary
OIL AND GAS DIVISION

MG:g
encl

12/22/2023

A-11



STATE OF WEST VIRGINIA
DEPARTMENT OF MINES
CHARLESTON

ARCH J. ALEXANDER

CHIEF

January 14, 1948

Texas Oil & Gas Company
c/o Mr. C. R. Piersol
RFD #2
Walker, West Virginia

Gentlemen:

We are in receipt of your record for Well No. 1 on the C. E. Shaw et al Farm, Walker District, Wood County which you show as a dry hole.

Is it your intention to fill and plug this well at this time? If so, please fill out three copies of the enclosed Form OG-9 and return to us.

Very truly yours,

C. W. Hall
Administrative Assistant
OIL AND GAS DIVISION

MG:g
encl



*Please return the Permit to
Dallas Deem
344 Marntown Rd.
Parkersburg, W. Va.
He is the Drilling Contractor.*

12/22/2023



STATE OF WEST VIRGINIA
DEPARTMENT OF MINES
OIL AND GAS DIVISION

Elizabeth

WELL RECORD

Permit No. W00-237


Oil or Gas Well Dry
(KIND)

Company TEXAS OIL AND GAS COMPANY
 Address RFD #2, Walker, W. Va.
 Farm C. E. Shaw, Et al. Acres 24
 Location (waters) Stillwell Creek
 Well No. 1 Elev. 760
 District Walker County Wood
 The surface of tract is owned in fee by C. E. Shaw, et al.
 Address Walker, W. Va. R#2
 Mineral rights are owned by C. E. Shaw, et al.
 Address Walker, W. Va. R#2
 Drilling commenced October 27, 1947
 Drilling completed December 27, 1947.
 Date Shot - From - To -
 With -
 Open Flow - /10ths Water in - Inch
- /10ths Merc. in - Inch
 Volume - Cu. Ft.
 Rock Pressure - lbs. - hrs.
 Oil - bbls., 1st 24 hrs.
 Fresh water - feet - feet
 Salt water - feet - feet

Casing and Tubing	Used in Drilling	Left in Well	Packers
Size			
16			Kind of Packer
13			
10	347		Size of
8 1/4	1027		
6 5/8	1824'		Depth set
5 3/16			
3			Perf. top
2			Perf. bottom
Liners Used			Perf. top
			Perf. bottom

CASING CEMENTED - SIZE - No. Ft. - Date -
 COAL WAS ENCOUNTERED AT None FEET - INCHES
- FEET - INCHES FEET - INCHES
- FEET - INCHES FEET - INCHES

Formation	Color	Hard or Soft	Top	Bottom	Oil, Gas or Water	Depth Found	Remarks
Red Rock			0	12			
Sand			12	75			
Red Rock			75	85			
Sand			85	100			
Red Rock			100	155			
Slate			155	180			
Lime			180	200			
Red Rock			200	225			
Slate			225	235			
Red Rock			235	250			
Slate & Shell			250	380			
Red Rock			380	450			
Slate			450	460			
Red Rock			460	475			
Slate			475	485			
Red Rock			485	495			
Slate			495	525			
Shale			525	575			
Red Rock			575	590			
Shale			590	635			
Lime			635	650			
Shale			650	670			
Slate			670	695			
Red Rock			695	815			
Slate			815	827			
Lime			827	837			
Slate			837	854			
Red Rock			854	880			
Lime			880	952			
Slate			952	980			
Boulder			980	987			
Slate			987	1005			
Pink Rock			1005	1015			
Lime			1015	1025			
Sand			1025	1058			
Slate			1058	1115			
Sand			1115	1132			
Slate			1132	1225			



12/22/2023

Formation	Color	Hard or Soft	Top	Bottom	Oil, Gas or Water	Depth Found	Remarks
Sand			1225	1257			
Lime			1257	1280			
Sand			1280	1309			
Slate			1309	1321			
Sand			1321	1358			
Slate			1358	1365			
Lime			1365	1442			
Sand			1442	1485			
Lime			1385	1520			
Sand			1520	1555			
Broken Lime			1555	1560			
Lime			1560	1580			
Sand			1580	1786	Hole full of water	1693'	
Slate			1786	1790			
Lime			1790	1850			
Slate & Shale			1850	2146			
Black Shale			2146	2157			
Berea Sand			2157	2167			
Shale			2167	2173			
Total depth				2173			

*Plugged
3/26/48*

12/22/2023

Date January 9, 19 48

APPROVED Texas Oil & Gas Company, Owner

By E R Piersol
(Title)

STATE OF WEST VIRGINIA
DEPARTMENT OF MINES
OIL AND GAS DIVISION

INSPECTOR'S WELL REPORT

Permit No. Wood 237P

Oil or Gas Well 1
(KIND) Dry

Company Texas Oil & Gas Co
 Address PO #2 Walker WV
 Farm C. E. Shaw et al
 Well No. 1
 District Walker County Wood
 Drilling commenced Oct. 27 - 1947
 Drilling completed Dec 27 Total depth 2173
 Date shot ✓ Depth of shot _____
 Initial open flow _____ /10ths Water in _____ Inch
 Open flow after tubing _____ /10ths Merc. in _____ Inch
 Volume _____ Cu. Ft.
 Rock pressure _____ lbs. _____ hrs.
 Oil _____ bbls., 1st 24 hrs.
 Fresh water _____ feet _____ feet
 Salt water _____ feet _____ feet

CASING AND TUBING	USED IN DRILLING	LEFT IN WELL	PACKERS
Size			Kind of Packer
16			
13			
10	<u>347</u>		Size of
8 1/4	<u>1027</u>		
6 3/8	<u>1924</u>		Depth set
5 3/16			
3			Perf. top
2			Perf. bottom
Liners Used			Perf. top
			Perf. bottom

CASING CEMENTED _____ SIZE _____ No. FT. _____ Date _____
 COAL WAS ENCOUNTERED AT _____ FEET _____ INCHES
 _____ FEET _____ INCHES FEET _____ INCHES
 _____ FEET _____ INCHES FEET _____ INCHES

Drillers' Names Raymond Hunt Frank Henderson
 Remarks: All casing out

3/25-1948
DATE

C. C. Howard
DISTRICT WELL INSPECTOR

12/22/2023

STATE OF WEST VIRGINIA
DEPARTMENT OF MINES
OIL AND GAS DIVISION

INSPECTOR'S PLUGGING REPORT

Pankbury W Va


Permit No. Wood 237P Well No. 1
 COMPANY Texas Oil & Gas Co. ADDRESS 7 Dallas Dam 443 Marston Rd.
 FARM C. E. Shaw et al DISTRICT Walker COUNTY Wood

Filling Material Used clay and cement

Liner	Location	Amount	Packer	Location			
	PLUGS USED AND DEPTH PLACED		BRIDGES	CASING AND TUBING			
	CEMENT-THICKNESS	WOOD-SIZE	LEAD	CONSTRUCTION-LOCATION			
				RECOVERED			
				SIZE			
				LOST			
	10'	clay		2173 - 1945	1924	6 5/8"	0 0
				1945 - 1936	1027	8 1/4"	0 1
		Stone		1935 - 1830	347	10'	0 1
	10'	clay		1830 - 1590			
				1590 - 1570			
		Stone		1570 - 1565			
		Bricks		1060 -			
	2 sacks	Stone		1060 - 1055			
		clay		1055 - 924			
	10'			924 - 815			
		Bridge		347			
	2 sacks	5 ft stone		347			
				347			
				Filled to surface			

Drillers' Names Raymond Hunt Frank Henderson
Mark will be set later

Remarks:



3/25-1944 I hereby certify I visited the above well on this date.
DATE

C. E. Howard
 DISTRICT WELL INSPECTOR

12/22/2023



STATE OF WEST VIRGINIA
DEPARTMENT OF MINES
OIL AND GAS DIVISION

NOTICE OF INTENTION TO PLUG AND ABANDON WELL

(REQUIRED BY SECTION 9, ARTICLE 4, CHAPTER 22 OF THE CODE)

To THE DEPARTMENT OF MINES,
Charleston, W. Va.

None

Texas Oil & Gas Company

COAL OPERATOR OR COAL OWNER

NAME OF WELL OPERATOR
c/o Dallas Deem
443 Marrtown Rd.
Parkersburg, W. Va.

ADDRESS

COMPLETE ADDRESS

None

March 6 th. 48
19

COAL OPERATOR OR COAL OWNER

WELL TO BE ABANDONED

Walker

District

ADDRESS

Wood

County

C.E. Shaw et al.

LEASE OR PROPERTY OWNER

Well No. #1.

RFD #2 Walker, W. Va.

ADDRESS

C.E. Shaw et al. Farm

Gentlemen:—

The undersigned well operator is about to abandon the above described well and will commence

the work of plugging and abandoning said well on the 15 day of March, 19 48,
(which date shall not be less than five days after the day on which this notice so mailed is received,
or in due course should be received by the Department of Mines.)

This notice is given you in order that your respective representatives may be present at the
plugging and filling of said well. You are further notified that whether you are represented or not
represented the undersigned will proceed on that date, or shortly thereafter, to plug and fill said
well in the manner required by Section 10, Article 4, Chapter 22 of the Code and given in detail on the
reverse side of this notice, in "Work Order."

This notice is being mailed by registered mail to each of you at the above addresses on the
above date.



Very truly yours, Texas Oil & Gas Company

J. E. R. Piersol
Well Operator.

12/22/2023

NOTE: Upon the abandonment of all wells drilled prior to June 1, 1929, a plat prepared by a competent
engineer, showing the district and county in which the tract of land is located, the name and acreage of same,
the names of the owners and adjacent tracts, and the location of the about to be abandoned well, determined
by survey, and the courses and distances of such well from two permanent points or landmarks on said tract, shall
be submitted with this notice.

(Over)

W00-237-T

PERMIT NUMBER

PROPOSED MANNER OF PLUGGING AND FILLING WELL

(REQUIRED BY RULES AND REGULATIONS)

WEST VIRGINIA DEPARTMENT OF MINES

OIL AND GAS DIVISION

WORK ORDER

Well to be plugged and filled as follows:

WORK ORDER PREPARED BY THE DEPARTMENT OF MINES

Total Depth 2173'

Fill with red clay from bottom 2173' - 1845' - 21' below 6-5/8" casing
Neat Cement 1845 - 1835'
5' crushed rock on cement plug

PULL 6-5/8" casing

Continue filling with red clay or other non-porous material to 1580'
Neat Cement 1580' - 1570'
5' crushed rock on cement plug - sealing off Salt Water

SET A PERMANENT BRIDGE AT 10 1060'
2 sacks neat cement and 5' crushed rock on bridge
PULL 8-1/4" casing and
Continue filling with clay to 825'
Neat Cement 825 - 815'

SEAT A PERMANENT BRIDGE AT 347' as 10" casing is lifted
2 sacks neat cement and 5' crushed stone on bridge
Fill with clay to surface

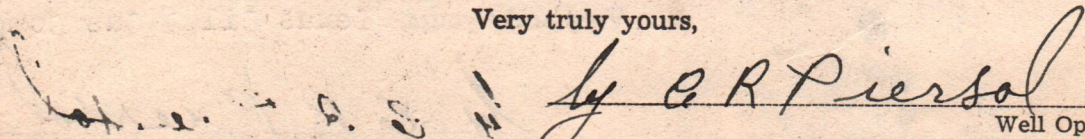
Erect marker such as is described in Rule 18, 1931 Regulations

To the Department of Mines
Coal Owner or Operator,
Lease or Property Owner.

Gentlemen:

This "work order" is submitted for your approval and concurrence and unless notified of your disapproval or non-concurrence, the undersigned will proceed with the plugging and filling of said well in the above described manner on the date stated in the notice of intention to plug and abandon the said well on opposite side of this sheet.

Very truly yours,


Well Operator.

No objections have been filed by the coal owner or coal operator, or any available adjacent lease or property owners or interposed by the Department of Mines to the manner herein described for the plugging and filling of the well above mentioned. Therefore, the same is hereby approved this

8th day of March, 1948, 19

DEPARTMENT OF MINES
Oil and Gas Division

By: _____

NOTE: This "work order" shall be filed in triplicate, one copy for the files of the Department of Mines; one to be approved or corrected and returned to the well operator as his authority for plugging said well; and one for the well inspector.

of a ... the ...

to ...

... ..

... ..

12/22/2023

E-6



STATE OF WEST VIRGINIA
DEPARTMENT OF MINES
CHARLESTON

ARCH J. ALEXANDER
CHIEF

April 30, 1951

Mr. Dallas Deem
443 Marrtown Road
Parkersburg, West Virginia



Dear Sir:

On February 9, 1950 you advised Mr. O. C. Howard that affidavit for the plugging of Well No. 1 on the C. E. Shaw et al Tract, Walker District, Wood County, would be sent to the Department of Mines, at once. To date we have never received this information.

Blanks are enclosed and we would appreciate your filing the completion report without delay.

Very truly yours,

C. Hall
Administrative Assistant
OIL AND GAS DIVISION

MG:g
cc: Mr. O. C. Howard, Inspector

I drilled this well for C.T. Smith and Carl Freck of Parkersburg, W.Va. had no interest in said well only as a drilling contractor. I notified Mr. Freck & Mr. Howard of same last year when I recied your letter & gave same to Mr. Freck & he said he would send the affidavit.
*Yours Truly
Dallas Deem*

E-1

400-737-8

May 14, 1951

Mr. C. R. Piersol
Texas Oil & Gas Company
RFD #2
Walker, West Virginia

Dear Sir:

We have been trying to get the affidavit of plugging Well No. 1 on the C. E. Shaw et al Tract, Walker District, Wood County since February 1950, permit having been issued for the abandonment on March 8, 1948. To date this information has never been filed.

Please let us have this information without further delay.

Very truly yours,

Administrative Assistant
OIL AND GAS DIVISION

MG:g
cc: O. C. Howard, Inspector

WOOD COUNTY
NEW YORK
HARRISBURG

E-8



STATE OF WEST VIRGINIA
DEPARTMENT OF MINES
CHARLESTON

ARCH J. ALEXANDER
CHIEF

February 3, 1950

Texas Oil and Gas Company
c/o Mr. Dallas Deem
443 Marrtown Road
Parkersburg, West Virginia

G entlemen:

We have never received affidavit for the plugging of Well No. 1 on the C. E. Shaw et al Tract, Walker District, Wood County for which permit WOO-237-P was issued March 8, 1948.

This information is long past due and we would appreciate one copy of the affidavit as soon as possible.

Very truly yours,

C. Howard
Administrative Assistant
OIL AND GAS DIVISION

MG:g
encl

cc: O. C. Howard, Inspector



2/9-50

*Mr Deems said he would send this in right away
C. Howard*

12/22/2023



STATE OF WEST VIRGINIA
DEPARTMENT OF MINES
CHARLESTON

February 8, 1930

ARCH J. ALEXANDER
CHIEF

Parkeburg, West Virginia
443 Barrtown Road
c/o Mr. Dallas Dean
Teton Oil and Gas Company

Enclosure:

We have never received affidavit for the
piling of title No. 1 on the C. B. Shaw et al tract, Walker
District, Wood County for which permit No. 237-F was issued
March 8, 1928.
This information is long past due and we
would appreciate one copy of the affidavit as soon as possible.

Very truly yours,

Administrative Assistant
OIL AND GAS DIVISION

Col. O. G. Howard, Inspector



Mr. Dallas Dean
sent this in copy of copy
O. G. Howard
2/8-30