

STATE OF WEST VIRGINIA
DEPARTMENT OF MINES
OIL AND GAS DIVISION

NOTICE OF PROPOSED LOCATION OF OIL AND GAS WELL

To THE DEPARTMENT OF MINES,
Charleston, W. Va.

_____	Hollie Stump et al
COAL OPERATOR OR COAL OWNER	NAME OF WELL OPERATOR
_____	2910 Dudley Ave. Parkersburg, W Va
ADDRESS	COMPLETE ADDRESS
_____	June 2, 1948
COAL OPERATOR OR COAL OWNER	PROPOSED LOCATION
_____	Union District
ADDRESS	Wood County
OWNER OF MINERAL RIGHTS	Well No. 1 39° 20' 81° 20'
_____	_____ Farm
ADDRESS	Minerva Hendershott

GENTLEMEN:

The undersigned well operator is entitled to drill upon the above named farm or tract of land for oil and gas, having fee title thereto, (or as the case may be) under grant or lease dated Feb. 3, 1948, made by Minerva Hendershott, to Hollie Stump, and recorded on the 3rd day of February 1948, in the office of the County Clerk for said County in Book 306, page 73.

The enclosed plat was prepared by a competent engineer and shows the proposed location of a well to be drilled for oil and gas by the undersigned well operator on the farm and in the Magisterial District and County above named, determined by survey and courses and distances from two permanent points, or land marks.

The undersigned well operator is informed and believes there are no coal operators operating beds of coal beneath said farm or tract of land on which said well is located, or within 500 feet of the boundaries of the same, who have mapped their workings and filed their maps as required by law, excepting the coal operators or coal owners (if any) above named as addressees.

The above named coal operators or coal owners (if any) are notified that any objections they may desire to make to such proposed location, or which they are required to make by Section 3 of said Code, if the drilling of a well at said proposed location will cause a dangerous condition in or about their respective coal mines, must be received by, or filed with the Department of Mines within ten* days from the receipt of a copy of this notice and accompanying plat by said Department. Said coal operators are further notified that forms for use in making such objections will be furnished to them by the Department of Mines promptly on request and that all such objections must set forth as definitely as is reasonably possible the ground or grounds on which such objections are based and indicate the direction and distance the proposed location should be moved to overcome same.

(The next paragraph is to be completed only in Department's copy.)

Copies of this notice and the enclosed plat were mailed by registered mail, or delivered to the above named coal operators or coal owners at their above shown respective address _____ day before, or on the same day with the mailing or delivery of this copy to the Department of Mines at Charleston, West Virginia.

Very truly yours,

Hollie Stump
WELL OPERATOR

2910 Dudley Ave

STREET


Parkersburg

CITY OR TOWN

W. Va.

STATE

12/15/2023




*Section 3 . . . If no such objections be filed or be found by the department of mines, within said period of ten days from the receipt of said notice and plat by the department of mines, to said proposed location, the department shall forthwith issue to the well operator a drilling permit reciting the filing of such plat, that no objections have been made by the coal operators to the location, or found thereto by the department, and that the same is approved and the well operator authorized to proceed to drill at said location.

A-9

DALLAS LEE DEEM

322 JULIANA STREET
PARKERSBURG, W. VA.

This well was drilled summer of 1948 by the Ace drilling Co.
There is one strin of casing in same ,set about the dept of
1027 ft. has not meen in operation for the past 18 monthas.
I think Holly Stump was the prometer of drilling of it.



DALLAS LIFE DEPT

822 JULIANA STREET
PARKERSBURG, W. VA.

... ..
... ..
... ..

A-10

May 21, 1952

Mr. Myron A. Bennett
RFD #2
Walker, W. Va.

Dear Sir:

It will be necessary to file two copies of the well log with your application to abandon Well No. 1 on the Minerva Hendershot Farm, Union District, Wood County, just received.

Blanks are enclosed.

Very truly yours,

Administrative Assistant
OIL AND GAS DIVISION

MG:g
encl

cc: Mr. O. C. Howard, Inspector

12/15/2023

A-11

June 14, 1948

Hollie Stump et al
2910 Dudley Avenue
Parkersburg, West Virginia

Gentlemen:

Enclosed is permit WOC-253 to drill
Well No. 1 on the Minerva Hendershott Farm,
Union District, Wood County.

Very truly yours,

Administrative Assistant
OIL AND GAS DIVISION

CHH:K
Encl-2

CC: Inspector C. C. Howard

A-12

CONFIDENTIAL

November 18, 1949

Mr. Hollie Stump
2910 Dudley Avenue
Parkersburg, West Virginia

Dear Sir:

Please send well records of the drilling of Well No. 1 on the Minerva Hendershott Farm, Union District, Wood County for which permit WOO-253 was issued June 14, 1948.

Forms OG-10 are enclosed.

Very truly yours,

Administrative Assistant
OIL AND GAS DIVISION

CNH:H
CC: Inspector O. C. Howard

CONFIDENTIAL



STATE OF WEST VIRGINIA
DEPARTMENT OF MINES
OIL AND GAS DIVISION

WELL RECORD

Permit No. 253


Oil or Gas Well _____
(KIND)

Company Hollie Stamps
Address _____
Farm Minerva Hendershot Acres 85
Location (waters) _____
Well No. # 1. Elev. _____
District Union County Wood
The surface of tract is owned in fee by Minerva Hendershot
Route 1. Address Wavery, W. Va.
Mineral rights are owned by Minerva Hendershot
Route #1. Address Waverly, W. Va.
Drilling commenced April 1948
Drilling completed June 1948
Date Shot _____ From _____ To _____
With _____
Open Flow _____ /10ths Water in _____ Inch
_____ /10ths Merc. in _____ Inch
Volume Very small amount Cu. Ft.
Rock Pressure _____ lbs. _____ hrs.
Oil 1/2 bbl. _____ bbls., 1st 24 hrs.
Fresh water 196 feet _____ feet
Salt water 1124 feet _____ feet

Casing and Tubing	Used in Drilling	Left in Well	Packers
Size			none
16			Kind of Packer
13			
10	21	21	Size of
8 1/4	336	none	
6 1/4	632	none	Depth set
5 3/16	1027	1027	
3			Perf. top
2		1130	Perf. bottom
Liners Used	none	none	Perf. top
			Perf. bottom

CASING CEMENTED _____ SIZE _____ No. Ft. _____ Date _____
COAL WAS ENCOUNTERED AT none FEET _____ INCHES
_____ FEET _____ INCHES FEET _____ INCHES
_____ FEET _____ INCHES FEET _____ INCHES

Formation	Color	Hard or Soft	Top	Bottom	Oil, Gas or Water	Depth Found	Remarks
Red Rock	Red	soft	0	194	Water	196	
Sand	White	hard	194	235			
Red Rock	Red	soft	235	330			
Slate	Grey	"	330	367			
Red Rock	Red	"	367	525			
Sand		hard	525	537			
Slate	White	soft	537	690			
Red Rock	Red	"	690	760			
Slate	White	"	760	860			
Red Rock	Red	"	860	880			
Bolder	Black	hard	880	886	Oil & Gas	1114-1120	
Slate	White	soft	886	1027			
Sand	"	"	1027	1053			
Slate	"	"	1053	1084			
Sand	"	medium	1084	1130			
Slate	"	soft	1130	1138			



12/15/2023

STATE OF WEST VIRGINIA
DEPARTMENT OF MINES
OIL AND GAS DIVISION

INSPECTOR'S PLUGGING REPORT

Permit No. WV # 263P Well No. 1

COMPANY Myron A Bennett ADDRESS Walker W. Va.

FARM Myers Handshot DISTRICT Imai COUNTY Wood

Filling Material Used Clay and cement

Liner Location Amount Packer Location

PLUGS USED AND DEPTH PLACED			BRIDGES	CASING AND TUBING		
CEMENT-THICKNESS	WOOD-SIZE	LEAD	CONSTRUCTION-LOCATION	RECOVERED	SIZE	LOST
<i>Completed Jul 9-1952</i>				1138	2"	00
				632	1 3/16	00
<i>No inspection since 7/9-52</i>						

Drillers' Names _____

Remarks: _____



7/14-52
DATE

I hereby certify I visited the above well on this date.

W. B. [Signature]
DISTRICT WELL INSPECTOR

12/15/2023

STATE OF WEST VIRGINIA
DEPARTMENT OF MINES
OIL AND GAS DIVISION

INSPECTOR'S WELL REPORT

Permit No. _____

Oil or Gas Well _____
(KIND)

		CASING AND TUBING	USED IN DRILLING	LEFT IN WELL	PACKERS
Company _____		Size			Kind of Packer _____
Address _____		16			
Farm _____		13			
Well No. _____		10			Size of _____
District _____ County _____		8 1/4			
Drilling commenced _____		6 5/8			Depth set _____
Drilling completed _____ Total depth _____		5 3/16			
Date shot _____ Depth of shot _____		3			Perf. top _____
Initial open flow _____ /10ths Water in _____ Inch		2			Perf. bottom _____
Open flow after tubing _____ /10ths Merc. in _____ Inch		Liners Used			Perf. top _____
Volume _____ Cu. Ft.					Perf. bottom _____
Rock pressure _____ lbs. _____ hrs.		CASING CEMENTED _____ SIZE _____ No. FT. _____ Date _____			
Oil _____ bbls., 1st 24 hrs.		COAL WAS ENCOUNTERED AT _____ FEET _____ INCHES			
Fresh water _____ feet _____ feet		_____ FEET _____ INCHES _____ FEET _____ INCHES			
Salt water _____ feet _____ feet		_____ FEET _____ INCHES _____ FEET _____ INCHES			

Drillers' Names _____

Remarks: _____

DATE

DISTRICT WELL INSPECTOR

12/15/2023



STATE OF WEST VIRGINIA
DEPARTMENT OF MINES
OIL AND GAS DIVISION

NOTICE OF INTENTION TO PLUG AND ABANDON WELL

(REQUIRED BY SECTION 9, ARTICLE 4, CHAPTER 22 OF THE CODE)

To THE DEPARTMENT OF MINES,
Charleston, W. Va.


None	Myron A. Benitt
----- COAL OPERATOR OR COAL OWNER	----- NAME OF WELL OPERATOR
----- ADDRESS	Route #2. Walker, W. Va. ----- COMPLETE ADDRESS
None	May 19 th. 19 52
----- COAL OPERATOR OR COAL OWNER	----- WELL TO BE ABANDONED
----- ADDRESS	Union District
Minerva Hendershot	Wood County
----- LEASE OR PROPERTY OWNER	----- Well No. # 1
Route 1. Waverly, W. Va.	Minerva Hendershot Farm
----- ADDRESS	----- Farm

Gentlemen:— NOTIFY INSPECTOR O. C. HOWARD - GRANTSVILLE - TELE. 108
24 HOURS IN ADVANCE OF PLUGGING DATE
The undersigned well operator is about to abandon the above described well and will commence

the work of plugging and abandoning said well on the 27 th. day of May, 19 52,
(which date shall not be less than five days after the day on which this notice so mailed is received,
or in due course should be received by the Department of Mines.)

This notice is given you in order that your respective representatives may be present at the
plugging and filling of said well. You are further notified that whether you are represented or not
represented the undersigned will proceed on that date, or shortly thereafter, to plug and fill said
well in the manner required by Section 10, Article 4, Chapter 22 of the Code and given in detail on the
reverse side of this notice, in "Work Order."

This notice is being mailed by registered mail to each of you at the above addresses on the
above date.



Very truly yours,
Myron A. Benitt
Well Operator.

12/15/2023

NOTE: Upon the abandonment of all wells drilled prior to June 1, 1929, a plat prepared by a competent
engineer, showing the district and county in which the tract of land is located, the name and acreage of same,
the names of the owners and adjacent tracts, and the location of the about to be abandoned well, determined
by survey, and the courses and distances of such well from two permanent points or landmarks on said tract, shall
be submitted with this notice.

(Over)

PROPOSED MANNER OF PLUGGING AND FILLING WELL

(REQUIRED BY RULES AND REGULATIONS)

WEST VIRGINIA DEPARTMENT OF MINES

OIL AND GAS DIVISION

WORK ORDER

Well to be plugged and filled as follows:

Set bridge at base of Peaker sand

Fill up 80 feet with clay substance

Run 10 feet of cement

Set bridge at 200 feet

Fill to top with red mud.

Erect marker such as described in Regulation 1931 rule

WORK ORDER INTERPOSED BY THE DEPARTMENT OF MINES

Pull 2" tubing

Since well was not shot -

Fill with clay from bottom 1138' - 1064'

Neat Cement 1064' - 1054'

5' crushed stone on cement plug

SET A BRIDGE AT 632' - casing seat of 6-1/4" casing

2 sacks neat cement and 5' crushed stone on bridge

Fill with clay to 500'

Neat Cement 500' - 490'

5' crushed stone on cement plug

Complete as stated in original work order

To the Department of Mines
Coal Owner or Operator,
Lease or Property Owner.

Gentlemen:

This "work order" is submitted for your approval and concurrence and unless notified of your disapproval or non-concurrence, the undersigned will proceed with the plugging and filling of said well in the above described manner on the date stated in the notice of intention to plug and abandon the said well on opposite side of this sheet.

Very truly yours,

Myron A. Bennett
Well Operator.

No objections have been filed by the coal owner or coal operator, or any available adjacent lease or property owners or interposed by the Department of Mines to the manner herein described for the plugging and filling of the well above mentioned. Therefore, the same is hereby approved 12/15/2023

26th day of May, 1952, 19

DEPARTMENT OF MINES
Oil and Gas Division

By: C. H. [Signature]

NOTE: This "work order" shall be filed in triplicate, one copy for the files of the Department of Mines; one to be approved or corrected and returned to the well operator as his authority for plugging said well; and one for the well inspector.

STATE OF WEST VIRGINIA
DEPARTMENT OF MINES
OIL AND GAS DIVISION

AFFIDAVIT OF PLUGGING AND FILLING WELL

AFFIDAVIT SHOULD BE MADE IN TRIPPLICATE, ONE COPY MAILED TO THE DEPARTMENT, ONE COPY TO BE RETAINED BY THE WELL OPERATOR AND THE THIRD COPY (AND EXTRA COPIES IF REQUIRED) SHOULD BE MAILED TO EACH COAL OPERATOR AT THEIR RESPECTIVE ADDRESSES.

None	Myron A. Bennett
COAL OPERATOR OR OWNER	NAME OF WELL OPERATOR
None	Route #2. Walker, W. Va.
ADDRESS	COMPLETE ADDRESS
None	July 14 th. 19 52
COAL OPERATOR OR OWNER	WELL AND LOCATION
None	Union District
ADDRESS	Wood County
LEASE OR PROPERTY OWNER	Well No. # 1
Minerva Hendershot	Minerva Hendershot Farm
ADDRESS	
Route 1. Waverly, W. Va.	
STATE INSPECTOR SUPERVISING PLUGGING.....	O. C. Howard

AFFIDAVIT

STATE OF WEST VIRGINIA, }
County of Wood } ss:
M. A. Bennitt and O. F. Kinney
being first duly sworn according to law depose and say that they are experienced in the work of plugging and filling oil and gas wells and were employed by Myron A. Bennett, well operator, and participated in the work of plugging and filling the above well, that said work was commenced on the 1 st. day of July, 19 52, and that the well was plugged and filled in the following manner:


SAND OR ZONE RECORD	FILLING MATERIAL			PLUGS USED	CASING	
	FORMATION	CONTENT	FROM TO		SIZE & KIND	CSG PULLED
	Slate	Red clay	1138 1130	4-7/8		
	Sand	Red clay	1130 1084			
	Slate	Red clay	1084 1064		All 2"	
		Neat Cement	1064 1054		Tubbing	
		Stone	1054 1049		All 4-7/8	
					Cassing	
		Set a bridge	632			
		2 sacks cement				
		58 stone	500			
		Neat cement	500 490			
		stone	490 485			
		Set a bridge	200			Left 21'
		Red clay	200 3			10"
		cement	3 top			Cassing
COAL SEAMS					DESCRIPTION OF MONUMENT	
(NAME)					10" casing with 3' neat	
(NAME)					Cement in top of casing.	
(NAME)						
(NAME)						

and that the work of plugging and filling said well was completed on the 9 th. day of July, 1952.

And further deponents saith not.

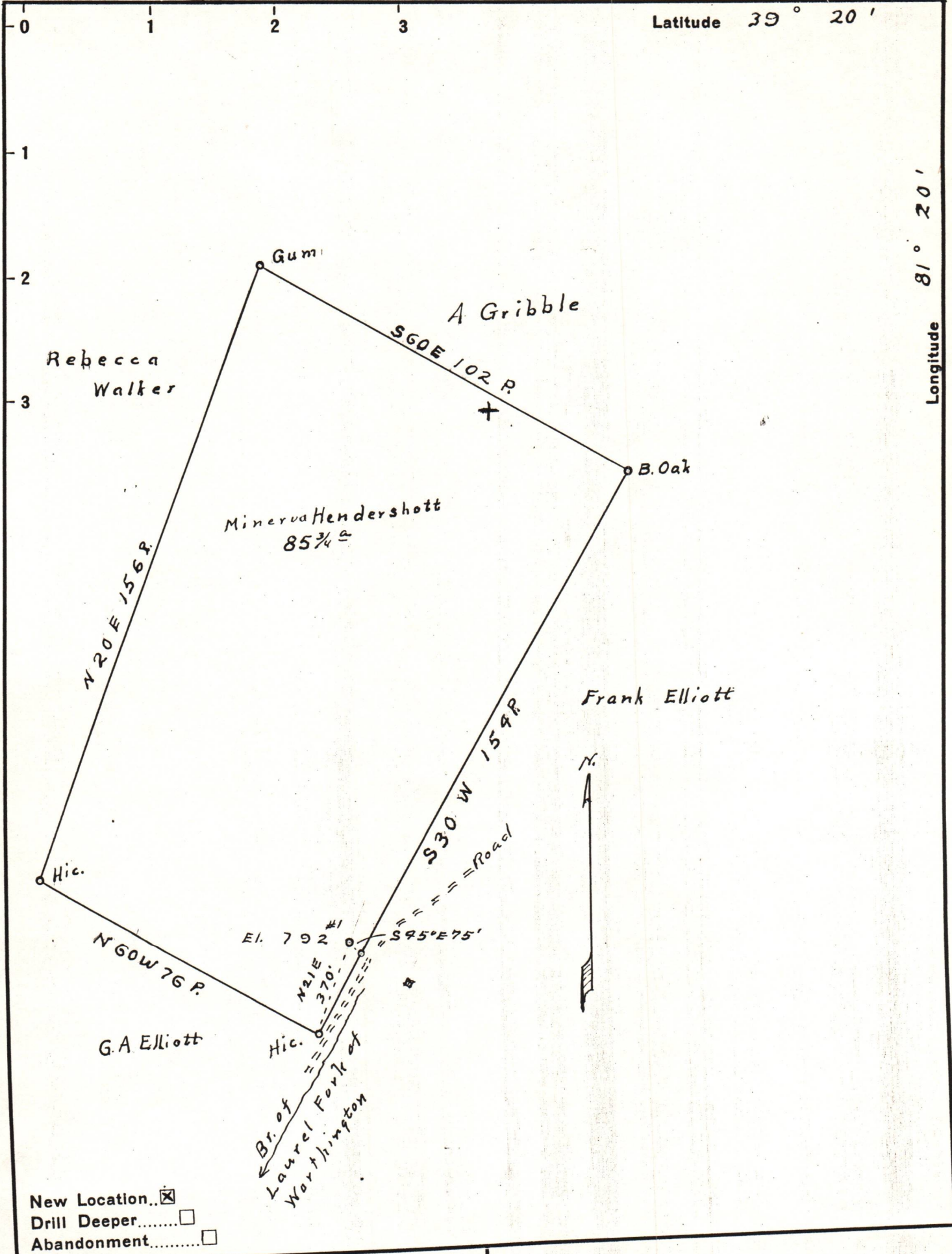
Sworn to and subscribed before me this 16 day of July, 19 52.

My commission expires: Nov. 18. 1960.



M. A. Bennett
O. F. Kinney 12/15/2023
B. F. Hill

Notary Public.
W00-253-P
Permit No.



New Location...
 Drill Deeper.....
 Abandonment.....

Company Hollie Stump et al
 Address 2910 Dudley Av. Parkersburg, W.Va.
 Farm Minerva Hendershott
 Tract _____ Acres 85 3/4 Lease No. _____
 Well (Farm) No. 1 Serial No. _____
 Elevation (Spirit Level) 792'
 Quadrangle Marietta
 County Wood District Union
 Engineer O. Meredith
 Engineer's Registration No. _____
 File No. _____ Drawing No. _____
 Date May 21 48 Scale 1 in = 30 Poles

STATE OF WEST VIRGINIA
 DEPARTMENT OF MINES
 OIL AND GAS DIVISION
 CHARLESTON

WELL LOCATION MAP
 FILE NO. W00-253
 12/15/2023

+ Denotes location of well on United States Topographic Maps, scale 1 to 62,500, latitude and longitude lines being represented by border lines as shown.

- Denotes one inch spaces on border line of original tracing.