



STATE OF WEST VIRGINIA  
DEPARTMENT OF MINES  
OIL AND GAS DIVISION

NOTICE OF PROPOSED LOCATION OF OIL AND GAS WELL

To THE DEPARTMENT OF MINES,  
Charleston, W. Va.

None  
COAL OPERATOR OR COAL OWNER

ADDRESS

COAL OPERATOR OR COAL OWNER

ADDRESS

Jane Jackson Cox et al  
OWNER OF MINERAL RIGHTS  
1204 Juliana Street  
Parkersburg, West Virginia  
ADDRESS

South Penn Natural Gas Company  
NAME OF WELL OPERATOR  
Union Trust Building  
Parkersburg, West Virginia  
COMPLETE ADDRESS

June 28, 19 48  
PROPOSED LOCATION

Walker District

Wood County

Well No. 31 <sup>39°15'</sup> <sub>81°20'</sub>

C. H. Shattuck Farm

GENTLEMEN:

The undersigned well operator is entitled to drill upon the above named farm or tract of land for oil and gas, having fee title thereto, (or as the case may be) under grant or lease dated August 29, 1896, made by C. H. Shattuck, to P. A. Gilbert, and recorded on the 29th day of August, 1896, in the office of the County Clerk for said County in Book 86, page 475.

The enclosed plat was prepared by a competent engineer and shows the proposed location of a well to be drilled for oil and gas by the undersigned well operator on the farm and in the Magisterial District and County above named, determined by survey and courses and distances from two permanent points, or land marks.


The undersigned well operator is informed and believes there are no coal operators operating beds of coal beneath said farm or tract of land on which said well is located, or within 500 feet of the boundaries of the same, who have mapped their workings and filed their maps as required by law, excepting the coal operators or coal owners (if any) above named as addressees.

The above named coal operators or coal owners (if any) are notified that any objections they may desire to make to such proposed location, or which they are required to make by Section 3 of said Code, if the drilling of a well at said proposed location will cause a dangerous condition in or about their respective coal mines, must be received by, or filed with the Department of Mines within ten\* days from the receipt of a copy of this notice and accompanying plat by said Department. Said coal operators are further notified that forms for use in making such objections will be furnished to them by the Department of Mines promptly on request and that all such objections must set forth as definitely as is reasonably possible the ground or grounds on which such objections are based and indicate the direction and distance the proposed location should be moved to overcome same.

(The next paragraph is to be completed only in Department's copy.)

Copies of this notice and the enclosed plat were mailed by registered mail, or delivered to the above named coal operators or coal owners at their above shown respective address \_\_\_\_\_ day \_\_\_\_\_ before, or on the same day with the mailing or delivery of this copy to the Department of Mines at Charleston, West Virginia.

Very truly yours,  
South Penn Natural Gas Company  
by Fred H. Barnett Land Agent  
Union Trust Building  
STREET  
Parkersburg, 12/15/2023  
CITY OR TOWN  
West Virginia  
STATE



Address of Well Operator }

\*Section 3 . . . . If no such objections be filed or be found by the department of mines, within said period of ten days from the receipt of said notice and plat by the department of mines, to said proposed location, the department shall forthwith issue to the well operator a drilling permit reciting the filing of such plat, that no objections have been made by the coal operators to the location, or found thereto by the department, and that the same is approved and the well operator authorized to proceed to drill at said location.



255



STATE OF WEST VIRGINIA  
DEPARTMENT OF MINES  
OIL AND GAS DIVISION

NOTICE OF PROPOSED LOCATION OF OIL AND GAS WELL

To The Department of Mines  
Charleston, W. Va.

NAME OF WELL OPERATOR	None
COMPLETE ADDRESS	
PROPOSED LOCATION	
District	
County	
Well No.	
Owner of Mineral Rights	
Address	
Operator	

The undersigned well operator is entitled to drill upon the above named farm or tract of land for oil and gas having the title thereto (except the case may be) under grant or lease dated August 29, 1935, made by C. H. Shattuck to F. A. Gilbert and recorded on the 38th day of August, 1935, in the office of the County Clerk for said County in Book 38, page 473.

The enclosed map was prepared by a competent engineer and shows the proposed location of a well to be drilled on and by the undersigned well operator on the farm and in the Mineral District of said County whose name and address are set forth in the above recited grant or lease and distance from the proposed location of the well.

The undersigned well operator is advised and believes there are no coal operators operating on or about the land or tract of land on which said well is located or within 500 feet of the four corners of the same who have made their objections and their names as set forth in the above recited grant or lease or coal operators (if any) have named as addresses.

The above named coal operators or coal owners in any way notified that any objections they may desire to make to the proposed location of which this notice is required to make by Section 3 of said Code, if the drilling of a well at said proposed location will cause a dangerous condition in or about their respective tracts, must be received by or filed with the Department of Mines within ten days from the receipt of a copy of this notice and accompanying plat or said Department. Said coal operators are further notified that notice for any such objections must be furnished to them by the Department of Mines promptly on request and that all such objections must set forth a definite and reasonable distance from the proposed location on which such objections are based and justify the distance and distance the proposed location should be moved to overcome same.

(The next paragraph is to be completed only in Department's copy.) Copies of this notice and the enclosed plat were mailed by registered mail, or delivered to the above named coal operators or coal owners at their above shown respective addresses by post, or on the same day with the mailing in delivery of this copy to the Department of Mines at Charleston, West Virginia.

Witness my hand and the seal of the Department of Mines at Charleston, West Virginia, this 15th day of December, 1935.

By \_\_\_\_\_  
Chief of Bureau

By \_\_\_\_\_  
Chief of Bureau

By \_\_\_\_\_  
Chief of Bureau

By \_\_\_\_\_  
Chief of Bureau

12/15/2023

A-10

# SOUTH PENN NATURAL GAS COMPANY

UNION TRUST BUILDING

PARKERSBURG, W. VA.

July 1, 1948

West Virginia Department of Mines  
Oil and Gas Division  
Charleston, West Virginia

Gentlemen:

We enclose herewith, in duplicate, Notice of Proposed Location of Oil and Gas Well for C. H. Shattuck No. 31, 225 acre tract in Walker District, Wood County, West Virginia.

Also enclosed is cloth tracing and two (2) copies of print showing location of the well.

Very truly yours,

South Penn Natural Gas Company



Fred H. Barnett  
Land Agent

gam  
enc



12/15/2023

South Penn Natural Gas Company

UNION TRUST BUILDING

PITTSBURGH, PA.

July 1, 1943

West Virginia Department of Mines  
Oil and Gas Division  
Charleston, West Virginia

Gentlemen:

We enclose herewith, in duplicate, notice of proposed location of oil and gas well for C. H. Shattuck No. 31, 233 acre tract in Walker District, Wood County, West Virginia.

Also enclosed is cloth tracing and two (2) copies of print showing location of the well.

Very truly yours,

South Penn Natural Gas Company

Fred H. Barnett  
Land Agent

RM  
enc

A-11

July 12, 1948

South Penn Natural Gas Company  
Union Trust Building  
Parkersburg, West Virginia

Gentlemen:

Enclosed is permit WOO-255 to drill Well  
No. 51 on the C. H. Shattuck Farm, Walker District,  
Wood County.

Very truly yours,

Administrative Assistant  
OIL AND GAS DIVISION

CHH:K  
Encl-2

CC: Inspector O. C. Howard

12/15/2023

B-1



STATE OF WEST VIRGINIA  
DEPARTMENT OF MINES  
OIL AND GAS DIVISION

Elizabeth

WELL RECORD

Oil

Permit No. W00-255

Oil or Gas Well (KIND)

Company South Penn Natural Gas Company  
Address Union Trust Bldg., Parkersburg, W. Va.  
Farm Charles Shattuck Acres 200  
Location (waters) \_\_\_\_\_  
Well No. 31 Elev. 904.24  
District Walker County Wood  
The surface of tract is owned in fee by John and Clara Mercer Address Walker, W. Va.  
Mineral rights are owned by Jane Jackson Cox et al  
1204 Juliana Street Address Parkersburg, W. Va.  
Drilling commenced July 15, 1948  
Drilling completed August 20, 1948  
Date Shot Well not shot from \_\_\_\_\_ To \_\_\_\_\_  
With \_\_\_\_\_

Casing and Tubing	Used in Drilling	Left in Well	Packers
Size			
16			Kind of Packer <u>7"</u>
13			<u>Steel Shoe</u>
10	<u>310</u>	<u>310</u>	Size of <u>7"</u>
<del>8</del> <u>5/8</u>	<u>1165</u>	<u>1165</u>	
<del>7</del>	<u>1944</u>	<u>1944</u>	Depth set <u>1944 feet</u>
5 3/16			
3			Perf. top _____
2			Perf. bottom _____
Liners Used			Perf. top _____
			Perf. bottom _____

Open Flow \_\_\_\_\_ /10ths Water in \_\_\_\_\_ Inch  
\_\_\_\_\_ /10ths Merc. in \_\_\_\_\_ Inch  
Volume \_\_\_\_\_ Cu. Ft.  
Rock Pressure \_\_\_\_\_ lbs. \_\_\_\_\_ hrs.  
Oil 60 Gals. Salt Water & Show of Oil \_\_\_\_\_ Hrs.  
Fresh water 1165-1177 feet \_\_\_\_\_ feet  
Salt water 1520 feet 1770 feet

CASING CEMENTED \_\_\_\_\_ SIZE \_\_\_\_\_ No. Ft. \_\_\_\_\_ Date \_\_\_\_\_  
COAL WAS ENCOUNTERED AT \_\_\_\_\_ FEET \_\_\_\_\_ INCHES  
\_\_\_\_\_ FEET \_\_\_\_\_ INCHES FEET \_\_\_\_\_ INCHES  
\_\_\_\_\_ FEET \_\_\_\_\_ INCHES FEET \_\_\_\_\_ INCHES

Formation	Color	Hard or Soft	Top	Bottom	Oil, Gas or Water	Depth Found	Remarks
Clay			0	15			
Red Rock			15	25			
Sand			25	50			
White Slate			50	90			
Red Rock			90	115			
Blue Rock			115	135			
Red Rock			135	185			
Blue Rock			185	220			
Red Rock			220	230			
Lime			230	245			
Red Rock			245	300			
Black Slate			300	310			
Blue Rock			310	316			
Red Rock			316	326			
Lime			326	360			
Red Rock			360	370			
Lime			370	390			
White Slate			390	405			
Lime			405	422			
Red Rock			422	433			
Sandy Lime			433	468			
Red Rock			468	480			
Lime			480	487			
Red Rock			487	495			
Lime			495	502			
Red Rock			502	615			
Lime			615	640			
Red Rock			640	664			
Lime & Slate			664	708			
Red Rock			708	730			
Slate			730	750			
Lime			750	765			
Slate			765	780			
Sand			780	798			
Red Rock			798	825			
Slate			825	830			
Lime Shell			830	840			
Red Rock			840	901			
Sand			901	905			



12/15/2023

B-2

Formation	Color	Hard or Soft	Top	Bottom	Oil, Gas or Water	Depth Found	Remarks
Red Rock			905	935			
Lime			935	940			
White Slate			940	955			
Black Slate			955	975			
Red Rock			955	1005			
Lime			1005	1015			
White Slate			1015	1033			
Red Rock			1033	1043			
Blue Slate			1043	1048			
Sandy Shell			1048	1053			
White Slate			1053	1060			
Lime Shell			1060	1063			
Red Rock			1063	1072			
Lime & Slate			1072	1114			
Boulder			1114	1122			
Black Slate			1122	1137			
Pink Rock			1137	1154			
Lime			1154	1164			
Cow Run Sand			1164	1193	Oil	1165-1177	5 Bbls. Water 1/2 Bbl. Oil 27 Hrs.
Slate			1193	1201			
Sand			1201	1262			
Slate			1262	1264			
Lime			1264	1280			
Black Slate			1280	1350			
Lime			1350	1360			
Salt Sand			1360	1410	Oil	1398-1406	Show
Slate			1410	1425			
Lime			1425	1440			
Black Slate			1440	1473			
Sand			1473	1495			
Slate			1495	1518			
Salt Sand			1518	1543	Oil Water	1520-1524 1520-1530	Show 5 Bailers in 1 Hr.
Lime & Slate			1543	1565			
Sand			1565	1621			
Slate			1621	1624			
Maxton Sand			1624	1702			
Gritty Lime			1702	1718			
Slate			1718	1742			
Lime			1742	1754			
Injun Sand			1754	1918	Water	1770	Hole full
Blue Lime			1918	1974			
Slate & Shells			1974	2288			
Brown Shale			2288	2303			
Berea Sand			2303	2311	Oil	2304-2308	Show
Lime & Slate			2311	2320			
Total Depth				2320			

12/15/2023

DEPARTMENT OF MINES

Date August 30, 194 8

APPROVED South Penn Natural Gas Company, Owner

By Fred H. Barnett (Title) Land Agent

B-3

STATE OF WEST VIRGINIA  
DEPARTMENT OF MINES  
OIL AND GAS DIVISION

INSPECTOR'S PLUGGING REPORT

Permit No. Woo 2557 Well No. 31

COMPANY South Penn Nat. Gas Co ADDRESS Parkersburg W<sup>va</sup>

FARM Chas. Shattuck DISTRICT Walker COUNTY Wood


Filling Material Used Clay and cement

Liner Location Amount Packer Location

PLUGS USED AND DEPTH PLACED			BRIDGES	CASING AND TUBING		
CEMENT-THICKNESS	WOOD-SIZE	LEAD	CONSTRUCTION-LOCATION	RECOVERED	SIZE	LOST
	Clay		2326 - 2283	1944	6 5/8"	00
	Wood		2283 - 2270			
10"	5" Stone		2270 - 2260			
	Clay		2260 - 1734			
10'	5" Stone		1734 - 1724			
	Clay		1724 - 1498			
10'	5" Stone		1498 - 1488			
	Budge		1213			
	Clay		1213 - 1165			

Drillers' Names Clyde McPeck Paul Bumgard

Remarks: Pulling on 8 1/4" casing Pulled rig in



9/15-1948  
DATE

I hereby certify I visited the above well on this date.

Ab Howard  
DISTRICT WELL INSPECTOR

12/15/2023



STATE OF WEST VIRGINIA  
DEPARTMENT OF MINES  
OIL AND GAS DIVISION

INSPECTOR'S WELL REPORT

Permit No. \_\_\_\_\_

Oil or Gas Well  
(KIND) \_\_\_\_\_

		CASING AND TUBING	USED IN DRILLING	LEFT IN WELL	PACKERS
Company _____		Size			
Address _____		16			Kind of Packer _____
Farm _____		13			
Well No. _____		10			Size of _____
District _____	County _____	8 1/4			
Drilling commenced _____		6 5/8			Depth set _____
Drilling completed _____		5 3/16			
Total depth _____		3			Perf. top _____
Date shot _____		2			Perf. bottom _____
Depth of shot _____					
Initial open flow _____		Liners Used			Perf. top _____
/10ths Water in _____ Inch					Perf. bottom _____
Open flow after tubing _____					
/10ths Merc. in _____ Inch					
Volume _____	Cu. Ft.	CASING CEMENTED _____	SIZE _____	No. FT. _____	Date _____
Rock pressure _____	lbs.				
	hrs.				
Oil _____	bbls., 1st 24 hrs.	COAL WAS ENCOUNTERED AT _____	FEET _____	INCHES _____	
Fresh water _____	feet	_____	FEET _____	INCHES _____	
Salt water _____	feet	_____	FEET _____	INCHES _____	

Drillers' Names \_\_\_\_\_

Remarks: \_\_\_\_\_

DATE \_\_\_\_\_

DISTRICT WELL INSPECTOR  
12/15/2023



STATE OF WEST VIRGINIA  
 DEPARTMENT OF MINES  
 OIL AND GAS DIVISION

INSPECTOR'S PLUGGING REPORT

Permit No. Woo 243-P Well No. 31

COMPANY South Penn Nat Gas Co ADDRESS Parkusburg W. Va.  
 FARM Chas. Shattuck DISTRICT Walker COUNTY Wood


Filling Material Used Clay and cement

Liner Location Amount Packer Location

PLUGS USED AND DEPTH PLACED			BRIDGES	CASING AND TUBING		
CEMENT-THICKNESS	WOOD-SIZE	LEAD	CONSTRUCTION-LOCATION	RECOVERED	SIZE	LOST
	Clay		1165-1144	1165	8 1/2"	00
10'	6" stave		1144-1134	310	10"	00
	Bridg		310			
	Wood		310-307			
10'	6" stave		307-297			
	Clay		297 to surface			

Drillers' Names Clyde W. Peck Paul Bingham  
Completed Sept 20-1948

Remarks:



9/25-1948 I hereby certify I visited the above well on this date.  
 DATE

Albert Howard  
 DISTRICT WELL INSPECTOR  
 12/15/2023

STATE OF WEST VIRGINIA  
DEPARTMENT OF MINES  
OIL AND GAS DIVISION

INSPECTOR'S WELL REPORT

Permit No. \_\_\_\_\_

Oil or Gas Well \_\_\_\_\_  
(KIND)

		CASING AND TUBING	USED IN DRILLING	LEFT IN WELL	PACKERS
Company _____		Size			
Address _____		16			Kind of Packer _____
Farm _____		13			
Well No. _____		10			Size of _____
District _____	County _____	8 1/4			
Drilling commenced _____		6 5/8			Depth set _____
Drilling completed _____		5 3/16			
Total depth _____		3			Perf. top _____
Date shot _____		2			Perf. bottom _____
Depth of shot _____		Liners Used			Perf. top _____
Initial open flow _____ /10ths Water in _____ Inch					Perf. bottom _____
Open flow after tubing _____ /10ths Merc. in _____ Inch					
Volume _____	Cu. Ft.	CASING CEMENTED _____	SIZE _____	No. FT. _____	Date _____
Rock pressure _____	lbs. _____				
Oil _____	bbls., 1st 24 hrs.	COAL WAS ENCOUNTERED AT _____	FEET _____	INCHES _____	
Fresh water _____	feet _____	FEET _____	INCHES _____	FEET _____	INCHES _____
Salt water _____	feet _____	FEET _____	INCHES _____	FEET _____	INCHES _____

Drillers' Names \_\_\_\_\_

Remarks: \_\_\_\_\_

DATE \_\_\_\_\_

DISTRICT WELL INSPECTOR  
12/15/2023





STATE OF WEST VIRGINIA  
DEPARTMENT OF MINES  
OIL AND GAS DIVISION

NOTICE OF INTENTION TO PLUG AND ABANDON WELL

(REQUIRED BY SECTION 9, ARTICLE 4, CHAPTER 22 OF THE CODE)

To THE DEPARTMENT OF MINES,  
Charleston, W. Va.

None

COAL OPERATOR OR COAL OWNER

South Penn Natural Gas Company

NAME OF WELL OPERATOR

Union Trust Building  
Parkersburg, West Virginia

COMPLETE ADDRESS

ADDRESS

August 26, 1948

COAL OPERATOR OR COAL OWNER

WELL TO BE ABANDONED

Walker District

ADDRESS

Wood County

Jane Jackson Cox et al  
Mineral ~~OWNER~~ OWNER

Well No. 31

1204 Juliana Street  
Parkersburg, W. Va.

ADDRESS

Chas. Shattuck Farm

Gentlemen:—

NOTIFY INSPECTOR O. C. HOWARD, GRANTSVILLE, W. VA.  
PHONE 108 - 24 HOURS IN ADVANCE OF PLUGGING DATE.

The undersigned well operator is about to abandon the above described well and will commence

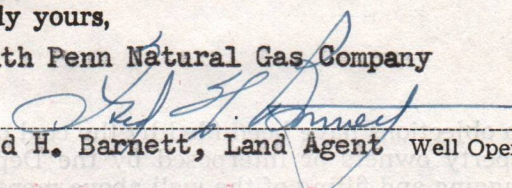
the work of plugging and abandoning said well on the 2nd. day of September, 1948,  
(which date shall not be less than five days after the day on which this notice so mailed is received,  
or in due course should be received by the Department of Mines.)

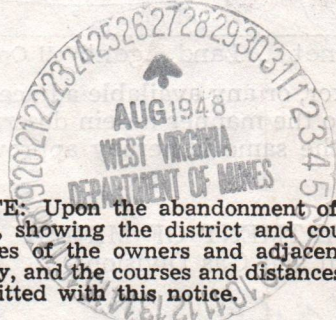
This notice is given you in order that your respective representatives may be present at the  
plugging and filling of said well. You are further notified that whether you are represented or not  
represented the undersigned will proceed on that date, or shortly thereafter, to plug and fill said  
well in the manner required by Section 10, Article 4, Chapter 22 of the Code and given in detail on the  
reverse side of this notice, in "Work Order."

This notice is being mailed by registered mail to each of you at the above addresses on the  
above date.

Very truly yours,

South Penn Natural Gas Company

  
Fred H. Barnett, Land Agent Well Operator.



12/15/2023

NOTE: Upon the abandonment of all wells drilled prior to June 1, 1929, a plat prepared by a competent  
engineer, showing the district and county in which the tract of land is located, the name and acreage of same,  
the names of the owners and adjacent tracts, and the location of the about to be abandoned well, determined  
by survey, and the courses and distances of such well from two permanent points or landmarks on said tract, shall  
be submitted with this notice.

(Over)

W00-255-P

PERMIT NUMBER

PROPOSED MANNER OF PLUGGING AND FILLING WELL

(REQUIRED BY RULES AND REGULATIONS)

WEST VIRGINIA DEPARTMENT OF MINES  
OIL AND GAS DIVISION  
WORK ORDER

Well to be plugged and filled as follows:

- Total depth of well 2320
- Fill with clay 2320 to 2283 20 feet above Berea Sand
- Set wood plug 2283 to 2278
- Set cement plug 2278 to 2268
- Fill with clay 2268 to 1960
- Pull 7" OD Casing 1944 feet
- Continue filling with clay 1960 to 1734 20 feet above Injun Sand
- Set cement plug 1734 to 1724
- Fill with clay 1724 to 1498 20 feet above Salt Sand
- Set cement plug 1498 to 1488
- Bridge hole at 1213
- Fill with clay 1213 to 1165
- Lift 8 5/8" OD Casing 60 feet above casing seat at 1165
- Continue filling with clay 1165 to 1144 20 feet above Cow Run Sand
- Set cement plug 1144 to 1134
- Remove remainder of 8 5/8" Casing
- Pull 10" Casing 310 feet
- Set Bridge at 310*
- Set wood plug 310 to 307
- Set cement plug 307 to 297
- Fill with clay to surface
- Erect Marker as described in Rule 18, 1931 Regulations
- To the Department of Mines
- Coal Owner or Operator,
- Lease or Property Owner.

Gentlemen:

This "work order" is submitted for your approval and concurrence and unless notified of your disapproval or non-concurrence, the undersigned will proceed with the plugging and filling of said well in the above described manner on the date stated in the notice of intention to plug and abandon the said well on opposite side of this sheet.

Very truly yours,  
South Penn Natural Gas Company  
*Fred H. Barnett*  
Fred H. Barnett, Land Agent Well Operator.

No objections have been filed by the coal owner or coal operator, or any available adjacent lease or property owners or interposed by the Department of Mines to the manner herein described for the plugging and filling of the well above mentioned. Therefore, the same is hereby approved this

31st day of August, 1948. 12/15/2023

DEPARTMENT OF MINES  
Oil and Gas Division

By: *C. N. Hall*

NOTE: This "work order" shall be filed in triplicate, one copy for the files of the Department of Mines; one to be approved or corrected and returned to the well operator as his authority for plugging said well; and one for the well inspector.

B-10

COPY

FORM OG-8

STATE OF WEST VIRGINIA  
DEPARTMENT OF MINES  
OIL AND GAS DIVISION

AFFIDAVIT OF PLUGGING AND FILLING WELL

AFFIDAVIT SHOULD BE MADE IN TRIPPLICATE, ONE COPY MAILED TO THE DEPARTMENT, ONE COPY TO BE RETAINED BY THE WELL OPERATOR AND THE THIRD COPY (AND EXTRA COPIES IF REQUIRED) SHOULD BE MAILED TO EACH COAL OPERATOR AT THEIR RESPECTIVE ADDRESSES.

(No Coal)

COAL OPERATOR OR OWNER

SOUTH PENN NATURAL GAS COMPANY

NAME OF WELL OPERATOR

ADDRESS

Union Trust Bldg., Parkersburg, W. Va.

COMPLETE ADDRESS

COAL OPERATOR OR OWNER

Sept. 20, 1948

WELL AND LOCATION

Walker District

ADDRESS

Wood County

C. J. Van Camp, Surface

LEASE OR PROPERTY OWNER

Rt. 2, Walker, W. Va.

ADDRESS

Well No. 31

Chas. Shattuck Farm

STATE INSPECTOR SUPERVISING PLUGGING O. C. Howard

AFFIDAVIT

STATE OF WEST VIRGINIA,

County of Wood } ss:

C. C. McPeek and Paul Bungard

being first duly sworn according to law depose and say that they are experienced in the work of plugging and filling oil and gas wells and were employed by South Penn Natural Gas Company well operator, and participated in the work of plugging and filling the above well, that said work was commenced on the 9th day of September, 1948, and that the well was plugged and filled in the following manner:

SAND OR ZONE RECORD	FILLING MATERIAL			PLUGS USED	CASING	
	FORMATION	CONTENT	FROM TO		SIZE & KIND	CSG PULLED
Berea 2303 to 2311	Clay		2320 2283			
	Plug		2283 2278	6-5/8" Wood		
	Cement		2278 2268			
	Clay		2268 1960	7" OD	1944	None
	Pulled 7" OD Casing			8-5/8" OD	1165	None
Injun Sand 1754-1918	Clay		1960 1734	10"	310	None
	Cement		1734 1724			
Salt Sand 1518-1543	Clay		1724 1498			
	Cement		1498 1488			
	Bridged Hole		1213			
Cow Run Sand 1164-1193	Clay		1213 1165			
	Lifted 8-5/8" Casing					
	Clay		1165 1144			
	Cement		1144 1134			
COAL SEAMS	Pulled 8-5/8" Casing					
	Pulled 10" Casing					
	(NAME) Set Bridge		310	Erected marker with 6-5/8" Casing		
	(NAME) Wood Plug		310 307	filled with concrete extended 30" above surface		
(NAME) Cement		307 297				
(NAME) Filled with clay to surface						

and that the work of plugging and filling said well was completed on the 17th day of September, 1948.

And further deponents saith not. Signed C. C. McPeek

Signed Paul L. Bungard

12/15/2023

Sworn to and subscribed before me this 24th day of September, 1948.

Signed V. L. Hupp

My commission expires:

September 12, 1949

Notary Public.

Permit No. W00-255-P



E-6

# SOUTH PENN NATURAL GAS COMPANY

UNION TRUST BUILDING

**PARKERSBURG, W. VA.**

August 26, 1948.

West Virginia Department of Mines  
Oil and Gas Division  
Charleston, West Virginia

Gentlemen:

We are enclosing herewith, in triplicate, Notice of Intention to Plug and Abandon Well for our well No. 31 on the C. H. Shattuck farm, Walker District, Wood County, West Virginia.

The above well was completed August 20, 1948, and we have not received a complete report of the rock formations, however, we understand the following to be the producing formations:

<u>Formation</u>	<u>Top</u>	<u>Bottom</u>
2nd. Cow Run Sand	1164	1193
Salt Sand	1518	1543
Maxton Sand	1624	1702
Big Injun Sand	1754	1918
Berea Sand	2303	2311
Total Depth		2320


Very truly yours,

South Penn Natural Gas Company



Fred H. Barnett  
Land Agent

gam  
encls.



12/15/2023



**SOUTH PENN NATURAL GAS COMPANY**

UNION TRUST BUILDING

PITTSBURGH, PA

August 26, 1918.

West Virginia Department of Mines  
Oil and Gas Division  
Charleston, West Virginia

Gentlemen:

We are enclosing herewith, in triplicate, Notice of Intention to Plug and Abandon Well for our well No. 31 on the C. H. Shattuck farm, Walker District, Wood County, West Virginia.

The above well was completed August 20, 1918, and we have not received a complete report of the rock formations, however, we understand the following to be the producing formations:

Formation	Top	Bottom
Total Depth	2303	2320
Berea Sand	1724	2311
Big Injun Sand	1524	1718
Hutton Sand	1524	1702
Gulf Sand	1428	1513
Sand, low gas sand	1181	1193

Very truly yours,

South Penn Natural Gas Company

Fred H. Barnett  
Land Agent

encs.  
2

E - 1  
August 27, 1948

South Penn Natural Gas Company  
Union Trust Building  
Parkersburg, West Virginia

Att: Mr. Fred H. Barnett, Land Agent

Gentlemen:

We are in receipt of your application to  
abandon Well No. 31 on the Chas. Shattuck Farm, Walker District,  
Wood County but you failed to send us copy of the well record.

Enclosed are forms OG-10. Please send us  
two copies of the log on these forms.

Very truly yours,

Secretary  
OIL AND GAS DIVISION

MG:g  
encl

12/15/2023

8  
E-1

# SOUTH PENN NATURAL GAS COMPANY

UNION TRUST BUILDING

PARKERSBURG, W. VA.

August 30, 1948.


West Virginia Department of Mines  
Oil and Gas Division  
Charleston, West Virginia

Gentlemen:

We are enclosing, in duplicate, Well Record of Well No. 31,  
Charles Shattuck farm, Walker District, Wood County, West Virginia,  
title No. 27011. This well was drilled under Permit No. W00-255.

Very truly yours,

South Penn Natural Gas Company



Fred H. Barnett  
Land Agent

gam.  
enc.



12/15/2023

**SOUTH PENNSYLVANIA NATURAL GAS COMPANY**

UNION TRUST BUILDING

LANCASTER, PA.

August 30, 1948.


West Virginia Department of Mines  
Oil and Gas Division  
Charleston, West Virginia

Gentlemen:

We are enclosing, in duplicate, well record of well No. 37,  
Charles Shetlock farm, Walker District, Wood County, West Virginia,  
cible No. 27011. This well was drilled under Permit No. WOO-255.

Very truly yours,

South Penn. Natural Gas Company



Fred H. Barnett  
Land Agent



enc.  
2

E-19

February 3, 1950

South Penn Natural Gas Company  
Union Trust Building  
Parkersburg, West Virginia

Att: Mr. Fred H. Barnett, Land Agent

Dear Mr. Barnett:

We have never received affidavit for the plugging of Well No. 31 on the C. H. Shattuck Farm, Walker District, Wood County for which permit WOO-255-P was issued August 31, 1948.

We are trying to get in all delinquent records for the 1949 Annual Report and, would appreciate one copy of the affidavit on the enclosed forms OG-8.

Very truly yours,

Administrative Assistant  
OIL AND GAS DIVISION

MG:g  
encl

cc: O. C. Howard, Inspector

12/15/2023

E-10

# SOUTH PENN NATURAL GAS COMPANY

UNION TRUST BUILDING

**PARKERSBURG, W. VA.**

February 6, 1950.


West Virginia Department of Mines  
Oil and Gas Division  
Charleston, West Virginia

Gentlemen:

As requested in your letter of February 3, 1950, enclosed is copy of Affidavit of Plugging and Filling Well Report for our well No. 31 on the C. H. Shattuck farm, Walker District, Wood County, West Virginia, for which permit No. W00-255-P was issued August 31, 1948.

Very truly yours,

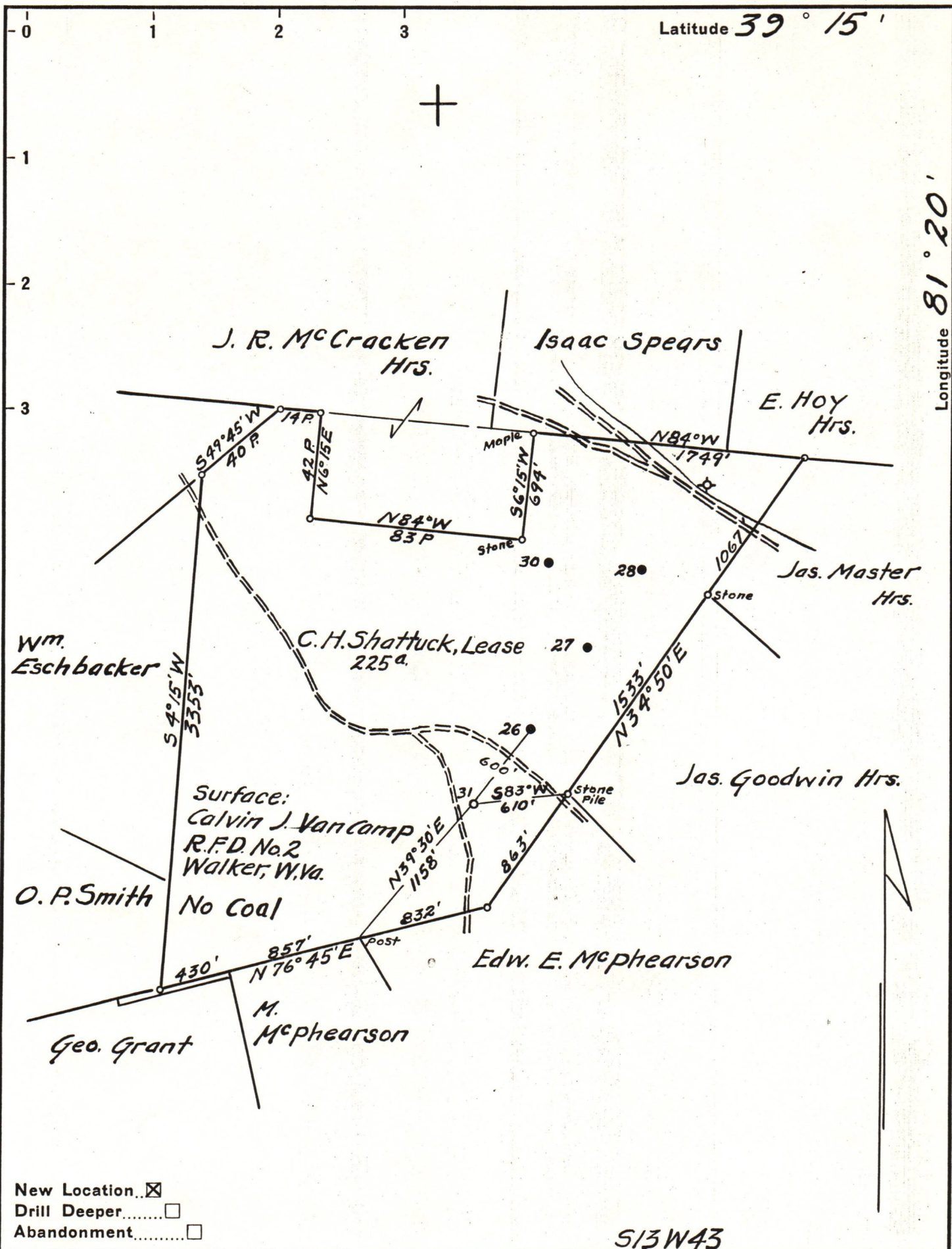
South Penn Natural Gas Company



Fred H. Barnett  
Land Agent

gam  
enc.

12/15/2023



513W43

Company	South Penn Natural Gas Co.
Address	Parkersburg, W. Va.
Farm	C. H. Shattuck
Tract	Acres 225 Lease No. 27011
Well (Farm) No.	31 Serial No.
Elevation (Spirit Level)	Grd. 904.24
Quadrangle	Elizabeth
County	Wood District Walker
Engineer	Mrs. S. Hayes
Engineer's Registration No.	1429
File No.	Drawing No.
Date	June 28, 1948 Scale 1" = 800'

STATE OF WEST VIRGINIA  
 DEPARTMENT OF MINES  
 OIL AND GAS DIVISION  
 CHARLESTON

WELL LOCATION MAP

FILE NO. W00-255-#31

12/15/2023

+ Denotes location of well on United States Topographic Maps, scale 1 to 62,500, latitude and longitude lines being represented by border lines as shown.

- Denotes one inch spaces on border line of original tracing.