

STATE OF WEST VIRGINIA
DEPARTMENT OF MINES
OIL AND GAS DIVISION

NOTICE OF PROPOSED LOCATION OF OIL AND GAS WELL

To THE DEPARTMENT OF MINES,
Charleston, W. Va.

NO COAL
COAL OPERATOR OR COAL OWNER

ADDRESS

COAL OPERATOR OR COAL OWNER

ADDRESS

OWNER OF MINERAL RIGHTS

ADDRESS

H. Rey Helvenston,
NAME OF WELL OPERATOR

Box 415- Pittsburgh, Pa.
COMPLETE ADDRESS

July 14, 1948
PROPOSED LOCATION

Lubeck District

Wood ^{39 : 15'} _{81 : 40'} County

Well No. 1

Ernest L. Parsons & wife Farm

GENTLEMEN :

The undersigned well operator is entitled to drill upon the above named farm or tract of land for oil and gas, having fee title thereto, (or as the case may be) under grant or lease dated _____, made by Ernest L. Parsons and wife, to Fred M. Lorenz assigned to H.Rey Helvenston, and recorded on the _____ day of _____, in the office of the County Clerk for said County in Book _____, page _____.

The enclosed plat was prepared by a competent engineer and shows the proposed location of a well to be drilled for oil and gas by the undersigned well operator on the farm and in the Magisterial District and County above named, determined by survey and courses and distances from two permanent points, or land marks.

The undersigned well operator is informed and believes there are no coal operators operating beds of coal beneath said farm or tract of land on which said well is located, or within 500 feet of the boundaries of the same, who have mapped their workings and filed their maps as required by law, excepting the coal operators or coal owners (if any) above named as addressees.

The above named coal operators or coal owners (if any) are notified that any objections they may desire to make to such proposed location, or which they are required to make by Section 3 of said Code, if the drilling of a well at said proposed location will cause a dangerous condition in or about their respective coal mines, must be received by, or filed with the Department of Mines within ten* days from the receipt of a copy of this notice and accompanying plat by said Department. Said coal operators are further notified that forms for use in making such objections will be furnished to them by the Department of Mines promptly on request and that all such objections must set forth as definitely as is reasonably possible the ground or grounds on which such objections are based and indicate the direction and distance the proposed location should be moved to overcome same.

(The next paragraph is to be completed only in Department's copy.)

Copies of this notice and the enclosed plat were mailed by registered mail, or delivered to the above named coal operators or coal owners at their above shown respective address _____ day _____ before, or on the same day with the mailing or delivery of this copy to the Department of Mines at Charleston, West Virginia.


Very truly yours,

H. Rey Helvenston
WELL OPERATOR

Box 415, Pittsburgh, Pa.
STREET

Pittsburgh
CITY OR TOWN

Pennsylvania. 12/15/2023
STATE



Address
of
Well Operator }

*Section 3 If no such objections be filed or be found by the department of mines, within said period of ten days from the receipt of said notice and plat by the department of mines, to said proposed location, the department shall forthwith issue to the well operator a drilling permit reciting the filing of such plat, that no objections have been made by the coal operators to the location, or found thereto by the department, and that the same is approved and the well operator authorized to proceed to drill at said location.

258



STATE OF WEST VIRGINIA
DEPARTMENT OF MINES
OIL AND GAS DIVISION

B-1

WELL RECORD

Permit No. W00-258

Oil or Gas Well _____
(KIND)

Company H. Rey Helvenston
 Address Pittsburgh, Pa.
 Farm Ernest L. Parsons et al Acres 79
 Location (waters) Ohio River
 Well No. 1 Elev. 600'
 District Lubeck County Wood
 The surface of tract is owned in fee by Ernest L. Parsons and wife
 Address _____
 Mineral rights are owned by same
 Address _____
 Drilling commenced _____
 Drilling completed 1948
 Date Shot _____ From _____ To _____
 With _____
 Open Flow _____ /10ths Water in _____ Inch
 _____ /10ths Merc. in _____ Inch
 Volume _____ Cu. Ft.
 Rock Pressure _____ lbs. _____ hrs.
 Oil _____ bbls., 1st 24 hrs.
 Fresh water _____ feet _____ feet
 Salt water _____ feet _____ feet

Casing and Tubing	Used in Drilling	Left in Well	Packers
Size			
16			Kind of Packer _____
13			
10			Size of _____
8 1/4			
6 5/8			Depth set _____
5 3/16	796'	796'	
3			Perf. top _____
2			Perf. bottom _____
Liners Used			Perf. top _____
			Perf. bottom _____

CASING CEMENTED _____ SIZE _____ No. Ft. _____ Date _____

COAL WAS ENCOUNTERED AT _____ FEET _____ INCHES
 _____ FEET _____ INCHES _____ FEET _____ INCHES
 _____ FEET _____ INCHES _____ FEET _____ INCHES

Formation	Color	Hard or Soft	Top	Bottom	Oil, Gas or Water	Depth Found	Remarks
No record of this well - Cow Run or Salt Sand well							



12/15/2023

B-2

STATE OF WEST VIRGINIA
DEPARTMENT OF MINES
OIL AND GAS DIVISION

INSPECTOR'S PLUGGING REPORT

Permit No. Wa# 244P

Well No. 1

COMPANY L W Bundett

ADDRESS Parkersburg W Va.

FARM Ernest L Parsons

DISTRICT Tubek

COUNTY Wood


Filling Material Used Clay and cement

Liner Location Amount Packer Location

PLUGS USED AND DEPTH PLACED			BRIDGES	CASING AND TUBING		
CEMENT-THICKNESS	WOOD-SIZE	LEAD	CONSTRUCTION-LOCATION	RECOVERED	SIZE	LOST
	<u>Pulling</u>	<u>2" tubing</u>	<u></u>			

Drillers' Names Dallas Deem M A Bennett

Remarks:



11/11-52
DATE

I hereby certify I visited the above well on this date.

Robert Howard
DISTRICT WELL INSPECTOR

12/15/2023

STATE OF WEST VIRGINIA
DEPARTMENT OF MINES
OIL AND GAS DIVISION

INSPECTOR'S WELL REPORT

Permit No. _____

Oil or Gas Well _____
(KIND)

		CASING AND TUBING	USED IN DRILLING	LEFT IN WELL	PACKERS
Company _____		Size			Kind of Packer _____
Address _____		16			
Farm _____		13			
Well No. _____		10			Size of _____
District _____ County _____		8 1/4			
Drilling commenced _____		6 5/8			Depth set _____
Drilling completed _____ Total depth _____		5 3/16			
Date shot _____ Depth of shot _____		3			Perf. top _____
Initial open flow _____ /10ths Water in _____ Inch		2			Perf. bottom _____
Open flow after tubing _____ /10ths Merc. in _____ Inch		Liners Used			Perf. top _____
Volume _____ Cu. Ft.					Perf. bottom _____
Rock pressure _____ lbs. _____ hrs.		CASING CEMENTED _____ SIZE _____ No. FT. _____ Date _____			
Oil _____ bbls., 1st 24 hrs.		COAL WAS ENCOUNTERED AT _____ FEET _____ INCHES			
Fresh water _____ feet _____ feet		_____ FEET _____ INCHES _____ FEET _____ INCHES			
Salt water _____ feet _____ feet		_____ FEET _____ INCHES _____ FEET _____ INCHES			

Drillers' Names _____

Remarks: _____



DATE

DISTRICT WELL INSPECTOR

12/15/2023

B3

STATE OF WEST VIRGINIA
DEPARTMENT OF MINES
OIL AND GAS DIVISION

INSPECTOR'S PLUGGING REPORT

Permit No. WV# 218P Well No. 1

COMPANY L W Burditt ADDRESS Parkhurst WV Va.

FARM Ernest L Parsons DISTRICT Lakeb COUNTY Wood


Filling Material Used clay and cement

Liner Location Amount Packer Location

PLUGS USED AND DEPTH PLACED			BRIDGES	CASING AND TUBING		
CEMENT-THICKNESS	WOOD-SIZE	LEAD	CONSTRUCTION-LOCATION	RECOVERED	SIZE	LOST
	<u>Completed Nov 14 - 1952</u>			<u>825</u>	<u>2"</u>	<u>00</u>
				<u>796</u>	<u>1 3/16</u>	<u>00</u>
	<u>No inspection since 11/12 - 52</u>					

Drillers' Names Dallas Deem M A Bennett

Remarks:



11/28-52 I hereby certify I visited the above well on this date.
DATE

W. Howard
DISTRICT WELL INSPECTOR
12/15/2023

STATE OF WEST VIRGINIA
DEPARTMENT OF MINES
OIL AND GAS DIVISION

INSPECTOR'S WELL REPORT


Permit No. _____

Oil or Gas Well _____
(KIND)

		CASING AND TUBING	USED IN DRILLING	LEFT IN WELL	PACKERS
Company _____		Size			
Address _____		16			Kind of Packer _____
Farm _____		13			
Well No. _____		10			Size of _____
District _____ County _____		8 1/4			
Drilling commenced _____		6 5/8			Depth set _____
Drilling completed _____ Total depth _____		5 3/16			
Date shot _____ Depth of shot _____		3			Perf. top _____
Initial open flow _____ /10ths Water in _____ Inch		2			Perf. bottom _____
Open flow after tubing _____ /10ths Merc. in _____ Inch		Liners Used			Perf. top _____
Volume _____ Cu. Ft.					Perf. bottom _____
Rock pressure _____ lbs. _____ hrs.		CASING CEMENTED _____ SIZE _____ No. FT. _____ Date _____			
Oil _____ bbls., 1st 24 hrs.		COAL WAS ENCOUNTERED AT _____ FEET _____ INCHES			
Fresh water _____ feet _____ feet		_____ FEET _____ INCHES _____ FEET _____ INCHES			
Salt water _____ feet _____ feet		_____ FEET _____ INCHES _____ FEET _____ INCHES			

Drillers' Names _____

Remarks: _____



DATE

DISTRICT WELL INSPECTOR

12/15/2023



STATE OF WEST VIRGINIA
DEPARTMENT OF MINES
OIL AND GAS DIVISION

NOTICE OF INTENTION TO PLUG AND ABANDON WELL

(REQUIRED BY SECTION 9, ARTICLE 4, CHAPTER 22 OF THE CODE)

To THE DEPARTMENT OF MINES,
Charleston, W. Va.

COAL OPERATOR OR COAL OWNER

L. W. BURDETTE
NAME OF WELL OPERATOR

ADDRESS

2509 Avery Street
Parkersburg, West Virginia
COMPLETE ADDRESS

COAL OPERATOR OR COAL OWNER

October 17, 1952 19

WELL TO BE ABANDONED

ADDRESS

Lubeek District

LEASE OR PROPERTY OWNER

Wood County

ADDRESS

Well No. 1

ERNEST L. PARSONS Farm

Gentlemen:—

NOTIFY INSPECTOR O. C. HOWARD - GRANTSVILLE - TELE. 108
24 HOURS IN ADVANCE OF PLUGGING DATE


The undersigned well operator is about to abandon the above described well and will commence

the work of plugging and abandoning said well on the _____ day of _____, 19 ____,
(which date shall not be less than five days after the day on which this notice so mailed is received,
or in due course should be received by the Department of Mines.)

This notice is given you in order that your respective representatives may be present at the
plugging and filling of said well. You are further notified that whether you are represented or not
represented the undersigned will proceed on that date, or shortly thereafter, to plug and fill said
well in the manner required by Section 10, Article 4, Chapter 22 of the Code and given in detail on the
reverse side of this notice, in "Work Order."

This notice is being mailed by registered mail to each of you at the above addresses on the
above date.

Very truly yours,



L. W. BURDETTE
Well Operator.

12/15/2023

NOTE: Upon the abandonment of all wells drilled prior to June 1, 1929, a plat prepared by a competent
engineer, showing the district and county in which the tract of land is located, the name and acreage of same,
the names of the owners and adjacent tracts, and the location of the about to be abandoned well, determined
by survey, and the courses and distances of such well from two permanent points or landmarks on said tract, shall
be submitted with this notice.

(Over)



PROPOSED MANNER OF PLUGGING AND FILLING WELL

(REQUIRED BY RULES AND REGULATIONS)

WEST VIRGINIA DEPARTMENT OF MINES

OIL AND GAS DIVISION

WORK ORDER

Well to be plugged and filled as follows:

WORK ORDER PREPARED BY THE DEPARTMENT OF MINES

Fill with clay from bottom to 796' as casing is lifted

Neat Cement 796' - 786'

5' crushed stone on Cement plug

Continue filling with clay to 300'

Neat Cement 300' - 290'

5' crushed stone on cement plug

Fill with clay to surface

Erect marker such as is described in Rule 18, 1931 Regulations

District _____
County _____
Well No. _____
Farm _____

NOTE: This notice is given you in order that your respective representatives may be present at the plugging and filling of said well. You are further notified that whether you are represented or not represented the undersigned will proceed on that date, or shortly thereafter, in the manner required by Section 16, Article 4, Chapter 22 of the Code of West Virginia. The undersigned well operator is about to abandon the above described well and will commence the work of plugging and abandoning said well on the _____ day of _____, 19____ (which date shall not be less than five days after the day on which this notice is received or in due course should be received by the Department of Mines).
To the Department of Mines
Coal Owner or Operator,
Lease or Property Owner.

Gentlemen:

This "work order" is submitted for your approval and concurrence and unless notified of your disapproval or non-concurrence, the undersigned will proceed with the plugging and filling of said well in the above described manner on the date stated in the notice of intention to plug and abandon the said well on opposite side of this sheet.

Very truly yours,

Well Operator.

No objections have been filed by the coal owner or coal operator, or any available adjacent lease or property owners or interposed by the Department of Mines to the manner herein described for the plugging and filling of the well above mentioned. Therefore, the same is hereby approved. 12/15/2023

17th day of OCTOBER, 1952, 19____

DEPARTMENT OF MINES
Oil and Gas Division

By: C. H. Ball

NOTE: This "work order" shall be filed in triplicate, one copy for the files of the Department of Mines; one to be approved or corrected and returned to the well operator as his authority for plugging said well; and one for the well inspector.

B-10 FORM OG-8

STATE OF WEST VIRGINIA
DEPARTMENT OF MINES
OIL AND GAS DIVISION

AFFIDAVIT OF PLUGGING AND FILLING WELL

AFFIDAVIT SHOULD BE MADE IN TRIPPLICATE, ONE COPY MAILED TO THE DEPARTMENT, ONE COPY TO BE RETAINED BY THE WELL OPERATOR AND THE THIRD COPY (AND EXTRA COPIES IF REQUIRED) SHOULD BE MAILED TO EACH COAL OPERATOR AT THEIR RESPECTIVE ADDRESSES.

None COAL OPERATOR OR OWNER
None ADDRESS
None COAL OPERATOR OR OWNER
None ADDRESS
None LEASE OR PROPERTY OWNER
None ADDRESS


L.W. Burdette NAME OF WELL OPERATOR
2509 Avery St. Parkersburg, W. Va. COMPLETE ADDRESS
Nov. 17 1952 WELL AND LOCATION
Lubeck District
Wood County
Well No. 1
Ernest L. Parsons Farm
O.C. Howard STATE INSPECTOR SUPERVISING PLUGGING

AFFIDAVIT

STATE OF WEST VIRGINIA, }
County of _____ } ss:

Dallas Lee Deem and M.A. Bennitt
being first duly sworn according to law depose and say that they are experienced in the work of plugging and filling oil and gas wells and were employed by L.W. Burdette, well operator, and participated in the work of plugging and filling the above well, that said work was commenced on the 7 th day of Nov., 1952, and that the well was plugged and filled in the following manner:

SAND OR ZONE RECORD	FILLING MATERIAL	PLUGS USED	CASING	
			CSG PULLED	CSG LEFT IN
FORMATION		SIZE & KIND		
From bottom filled with red clay to 796		5-3/16		
	Neat cement 796 to 786			
	Crushed stone 786 to 780			
	Clay 780 to 300			
	Neat Cement 300 to 290			
	Crushed stone 290 to 285			
	Clay to surface			
COAL SEAMS				
(NAME)			DESCRIPTION OF MONUMENT	
(NAME)			10" casing, Cement on top	
(NAME)				
(NAME)				



and that the work of plugging and filling said well was completed on the 17 th. day of Nov., 1952.

And further deponents saith not.

Sworn to and subscribed before me this 20 day of Nov., 1952.

My commission expires: Aug. 15, 1959.

Dallas Lee Deem
M.A. Bennitt 12/15/2023
James M. Conroy
Notary Public.
Permit No. W00-258-P

Latitude 39° 15'

Longitude 81° 40'

OHIO RIVER

OHIO RIVER

N 49° 24' E
BYO. R.R.

33 P

88° 30' E
131 P

N 65° 41' W
45.7 P

88° 30' E
131 P

N 65° 41' W
45.7 P

88° 30' E
131 P

N 65° 41' W
45.7 P

88° 30' E
131 P

N 65° 41' W
45.7 P

88° 30' E
131 P

N 65° 41' W
45.7 P

88° 30' E
131 P

N 65° 41' W
45.7 P

88° 30' E
131 P

N 65° 41' W
45.7 P

88° 30' E
131 P

N 65° 41' W
45.7 P

88° 30' E
131 P

N 65° 41' W
45.7 P

88° 30' E
131 P

N 65° 41' W
45.7 P

88° 30' E
131 P

N 65° 41' W
45.7 P

88° 30' E
131 P

N 65° 41' W
45.7 P

88° 30' E
131 P

Eleanor Bigelow

Ernest L. Parsons
79 A.

Sandy Creek

C. W. Butcher

588° 30' E
131 P



56 P

N 78° E
23 P

S 19° 30' E
131 P

33° 30' E
30 P

S 50° W
30 P

S 16° 30' W
20 P

S 16° 30' W
20 P

S 16° 30' W
20 P

S 16° 30' W
20 P

S 16° 30' W
20 P

S 16° 30' W
20 P

S 16° 30' W
20 P

S 16° 30' W
20 P

S 16° 30' W
20 P

- New Location..
- Drill Deeper.....
- Abandonment.....

Company H. Rey Helvenston
 Address Box 416 - Pittsburgh, Pa.
 Farm Ernest L. Parsons
 Tract _____ Acres 79 Lease No. _____
 Well (Farm) No. 1 Serial No. _____
 Elevation (Spirit Level) 600'
 Quadrangle Belleville
 County Wood District Lubeck
 Engineer J.E. Anderson, Wood Co.
 Engineer's Registration No. Surveyor
 File No. _____ Drawing No. _____
 Date 7/14/48 Scale 1 in = 30 Poles

STATE OF WEST VIRGINIA
 DEPARTMENT OF MINES
 OIL AND GAS DIVISION
 CHARLESTON

WELL LOCATION MAP
 FILE NO. W00-258

12/15/2023

+ Denotes location of well on United States Topographic Maps, scale 1 to 62,500, latitude and longitude lines being represented by border lines as shown.

- Denotes one inch spaces on border line of original tracing.