

STATE OF WEST VIRGINIA  
DEPARTMENT OF MINES  
OIL AND GAS DIVISION

NOTICE OF PROPOSED LOCATION OF OIL AND GAS WELL

To THE DEPARTMENT OF MINES,  
Charleston, W. Va.

COAL OPERATOR OR COAL OWNER  
ADDRESS

COAL OPERATOR OR COAL OWNER  
ADDRESS

E. L. Staib  
Route # 1  
Williamstown, W. Va.  
OWNER OF MINERAL RIGHTS  
ADDRESS

The Henderson Oil Company  
509 Peoples Bank Bldg.,  
Marietta, Ohio  
NAME OF WELL OPERATOR  
COMPLETE ADDRESS

November 9th, 19 48

PROPOSED LOCATION  
Williams District  
Wood County  
Well No. 1  
E. L. Staib Farm  
39° 21'  
81° 30'

GENTLEMEN:

The undersigned well operator is entitled to drill upon the above named farm or tract of land for oil and gas, having fee title thereto, (or as the case may be) under grant or lease dated November 24th, 1947, made by E.L.Staib et ux, to The Henderson Oil Company, and recorded on the 4th day of December 1947, in the office of the County Clerk for said County in

DEED Book 304, page 219.

The enclosed plat was prepared by a competent engineer and shows the proposed location of a well to be drilled for oil and gas by the undersigned well operator on the farm and in the Magisterial District and County above named, determined by survey and courses and distances from two permanent points, or land marks.

The undersigned well operator is informed and believes there are no coal operators operating beds of coal beneath said farm or tract of land on which said well is located, or within 500 feet of the boundaries of the same, who have mapped their workings and filed their maps as required by law, excepting the coal operators or coal owners (if any) above named as addressees.

The above named coal operators or coal owners (if any) are notified that any objections they may desire to make to such proposed location, or which they are required to make by Section 3 of said Code, if the drilling of a well at said proposed location will cause a dangerous condition in or about their respective coal mines, must be received by, or filed with the Department of Mines within ten\* days from the receipt of a copy of this notice and accompanying plat by said Department. Said coal operators are further notified that forms for use in making such objections will be furnished to them by the Department of Mines promptly on request and that all such objections must set forth as definitely as is reasonably possible the ground or grounds on which such objections are based and indicate the direction and distance the proposed location should be moved to overcome same.


(The next paragraph is to be completed only in Department's copy.)

Copies of this notice and the enclosed plat were mailed by registered mail, or delivered to the above named coal operators or coal owners at their above shown respective address \_\_\_\_\_ day \_\_\_\_\_ before, or on the same day with the mailing or delivery of this copy to the Department of Mines at Charleston, West Virginia.

Very truly yours, The Henderson Oil Company

By W. V. Harrington  
WELL OPERATOR President

509 Peoples Bank Building  
STREET  
Marietta  
CITY OR TOWN  
Ohio  
STATE



Address of Well Operator }

12/15/2023

\*Section 3 . . . . If no such objections be filed or be found by the department of mines, within said period of ten days from the receipt of said notice and plat by the department of mines, to said proposed location, the department shall forthwith issue to the well operator a drilling permit reciting the filing of such plat, that no objections have been made by the coal operators to the location, or found thereto by the department, and that the same is approved and the well operator authorized to proceed to drill at said location.

STATE OF WEST VIRGINIA  
DEPARTMENT OF MINES  
OIL AND GAS DIVISION

NOTICE OF PROPOSED LOCATION OF OIL AND GAS WELL

To The Department of Mines,  
Charleston, W. Va.

NAME OF WELL OPERATOR  
The Henderson Oil Company  
509 Peoples Bank Bldg.,  
Martinsburg, Ohio

COMPLETE ADDRESS  
Martinsburg, Ohio

PROPOSED LOCATION  
November 20th, 1948

COAL OPERATOR OR COAL OWNER  
E. L. Stealy  
Route # 1  
Williamsdown, W. Va.

ADDRESS  
Williamsdown, W. Va.

DISTRICT  
Williams

COUNTY  
Wood

WELL NO. I

OWNER  
E. L. Stealy

The undersigned well operator is entitled to drill upon the above named farm or tract of land for oil and gas having the title thereto, (or as the case may be) under grant or lease dated November 20th, 1948, made by E. L. Stealy et ux, and recorded on the 4th day of December 1947, in the office of the County Clerk for said County in DEED Book 304, page 219.

The enclosed plat was prepared by a competent engineer and shows the proposed location of a well to be drilled for oil and gas by the undersigned well operator on the farm and in the Mineral District and County above named, determined by survey and courses and distances from two permanent points or land marks.

The undersigned well operator is informed and believes there are no coal operators operating beds of coal beneath said farm or tract of land on which said well is located, or within 500 feet of the boundary of the same, who have mapped their workings and filed their maps as required by law, excepting the coal operators or coal owners (if any) above named as addressees.

The above named coal operators or coal owners (if any) are notified that any objections they may desire to make to such proposed location, or which they are required to make by Section 3 of said Code, if the drilling of a well at said proposed location will cause a dangerous condition in or about their respective coal mines, must be received by or filed with the Department of Mines within ten days from the receipt of a copy of this notice and accompanying plat by said Department. Said coal operators are further notified that forms for use in making such objections will be furnished to them by the Department of Mines promptly on request and that all such objections must set forth as definitely as is reasonably possible the ground or grounds on which such objections are based and indicate the direction and distance the proposed location should be moved to overcome same.

(The next paragraph is to be completed only in Department's copy.)  
Copies of this notice and the enclosed plat were mailed by registered mail, or delivered to the above named coal operators or coal owners at their above shown respective address \_\_\_\_\_ day \_\_\_\_\_ before or on the same day with the mailing or delivery of this copy to the Department of Mines at Charleston, West Virginia.

Very truly yours,  
The Henderson Oil Company

WELL OPERATOR  
By \_\_\_\_\_  
President

509 Peoples Bank Building  
MARTINSBURG  
OHIO



12/15/2023

\*Section 3... If no such objections be filed or be found by the department of mines within said period of ten days from the receipt of such notice and plat by the department of mines to said proposed location, the department shall forthwith issue to the well operator a drilling permit requiring the filing of such plat, that no objections have been made by the coal operators to the location or found therein by the department, and that the same is approved and the well operator authorized to proceed to drill at said location.

A-9



STATE OF WEST VIRGINIA  
DEPARTMENT OF MINES  
CHARLESTON

ARCH J. ALEXANDER

CHIEF

December 6, 1948

Henderson Oil Company  
Marietta, Ohio

Gentlemen:

Please give us the address of Engineer  
William C. Hill who made your tracing for Well No. E. L.  
Steib No. 1, Williams District, Wood County.


The tracing is incorrect and we wish to  
return it to the engineer for revision.

Very truly yours,

*C. N. Hall*  
Administrative Assistant  
OIL AND GAS DIVISION

MG:g

The address is:  
William C. Hill, City Engineer,  
c/o City Hall,  
Marietta, Ohio



12/15/2023



STATE OF WEST VIRGINIA  
DEPARTMENT OF MINES  
CHARLESTON

ARON J. ALEXANDER

CHIEF

December 8, 1948

Merietta, Ohio

Dear Sir:

I have five as the address of  
William G. Hill who has been working for Bell Telephone  
Company, 1. William Hill, Wood County,  
Ohio. The address is incorrect and no  
return is to the engineer for Merietta.

Very truly yours,  
  
Administrative Assistant  
J. H. ...

10:2

The address is:  
William G. Hill, City Engineer,  
c/o City Hall,  
Merietta, Ohio

A-10

December 15, 1948

Mr. William C. Hill, City Engineer  
c/o City Hall  
Marietta, Ohio

Dear Sir:

We are returning tracing made by you for the Henderson Oil Company for location No. 1 on the E. L. Steib Farm, Williams District, Wood County for correction.

The latitude and longitude as now given, (39deg 21 min & 81 deg. 30 min.) will not place the location in the Marietta Quadrangle. The latitude 39Deg. 21' could not be correct on any quadrangle sheet providing the five minute intervals are used as they should be. If there is a stream, road or railroad coming within the scope of the tracing, please show as this will help us to locate the well.

Please return corrected as soon as possible.

Very truly yours,

Administrative Assistant  
OIL AND GAS DIVISION

MG:g  
encl

12/15/2023

A-112

December 22, 1948

The Henderson Oil Company  
509 Peoples Bank Bldg.,  
Marietta, Ohio

Att: Mr. W. K. Harrington, President

Gentlemen:

Please send us another signed copy of application to abandon Well No. 1 on the E. L. Staibs Farm, Williams District, Wood County which you wish to abandon.

Another copy of the well record also is required and we would appreciate your showing detail of the sands from surface to total depth. Three copies of application and two copies of the well record are always required.

Very truly yours,

Administrative Assistant  
OIL AND GAS DIVISION

MG:g  
encl

12/15/2023

A-12

January 4, 1949

Mr. William C. Hill, City Engineer  
c/o City Hall  
Marietta, Ohio

Dear Sir:

We are again returning the tracing for Well No. 1 on the E. L. Steib Farm, Williams District, Wood County because the "cross" as now located in relation to Latitude 39 deg. 25 min. and Longitude 81 deg. 25 min., will place the well in Ohio.

The upper right-hand corner represented by Latitude and Longitude is place on the U. S. Topographic map in the Marietta Quadrangle with the identical latitude and longitude and, the cross placed on the tracing at the exact point of the well's location. As suggested in our letter of December 15th, please show any streams or roads that come within the scope of the map. This will aid us in determining the correct location of the well.

Please return as soon as possible.

Very truly yours,

Administrative Assistant  
OIL AND GAS DIVISION

MG:g

12/15/2023

STATE OF WEST VIRGINIA  
DEPARTMENT OF MINES  
OIL AND GAS DIVISION

B-1

WELL RECORD

Permit No. W00-269

Oil or Gas Well Dry  
(Kind)

Company The Henderson Oil Company  
 Address Marietta, Ohio  
 Farm E. L. Staibs Acres 137  
 Location (waters) \_\_\_\_\_  
 Well No. 1 Elev. \_\_\_\_\_  
 District Williams County Wood  
 The surface of tract is owned in fee by E. L. Staibs  
 Address Williamstown, W Va  
 Mineral rights are owned by \_\_\_\_\_  
 Address \_\_\_\_\_  
 Drilling commenced November 29th 1948  
 Drilling completed December 17th 1948  
 Date shot \_\_\_\_\_ Depth of shot \_\_\_\_\_  
 Open Flow /10ths Water in \_\_\_\_\_ Inch  
 \_\_\_\_\_ /10ths Merc. in \_\_\_\_\_ Inch  
 Volume \_\_\_\_\_ Cu. Ft.  
 Rock Pressure \_\_\_\_\_ lbs \_\_\_\_\_ hrs.  
 Oil None \_\_\_\_\_ bbls., 1st 24 hrs.  
 Fresh water None \_\_\_\_\_ feet \_\_\_\_\_ feet  
 Salt water None \_\_\_\_\_ feet \_\_\_\_\_ feet

Casing and Tubing	Used in Drilling	Left in Well	Packers
Size			Kind of Packer
16			
13			
10	<u>39</u>		Size of
8 1/4	<u>185</u>		
6 5/8	<u>900</u>		Depth set
5 3/16			
3			Perf. top
2			Perf. bottom
Liners Used			Perf. top
			Perf. bottom

CASING CEMENTED \_\_\_\_\_ SIZE \_\_\_\_\_ No. Ft. \_\_\_\_\_ Date \_\_\_\_\_  
 COAL WAS ENCOUNTERED AT \_\_\_\_\_ FEET \_\_\_\_\_ INCHES  
 \_\_\_\_\_ FEET \_\_\_\_\_ INCHES \_\_\_\_\_ FEET \_\_\_\_\_ INCHES  
 \_\_\_\_\_ FEET \_\_\_\_\_ INCHES \_\_\_\_\_ FEET \_\_\_\_\_ INCHES

Formation	Color	Hard or Soft	Top	Bottom	Oil, Gas or Water	Depth Found	Remarks
Drilled for Cow Run or Little Dunkard sand; THERE WERE NO SANDS. Dark limey formation found. Total depth 1012 ft.							



12/15/2023





B-2

STATE OF WEST VIRGINIA  
DEPARTMENT OF MINES  
OIL AND GAS DIVISION

INSPECTOR'S PLUGGING REPORT

Permit No. No 269 P Well No. 1

COMPANY The Henderson Oil Co ADDRESS Marionetta Ohio

FARM C L Stairs DISTRICT Williams COUNTY Wood


Filling Material Used Clay and cement

Liner Location Amount Packer Location

PLUGS USED AND DEPTH PLACED			BRIDGES	CASING AND TUBING		
CEMENT-THICKNESS	WOOD-SIZE	LEAD	CONSTRUCTION-LOCATION	RECOVERED	SIZE	LOST
<u>Completed Jan 7-1949</u>						
<u>No inspection</u>						

Drillers' Names J P Mays Walter Williamson

Remarks:



1/14-1949  
DATE

I hereby certify I visited the above well on this date.

Al. H. ...  
DISTRICT WELL INSPECTOR

12/15/2023

STATE OF WEST VIRGINIA

DEPARTMENT OF MINES

OIL AND GAS DIVISION

INSPECTOR'S WELL REPORT

Permit No. \_\_\_\_\_

Oil or Gas Well \_\_\_\_\_  
(KIND)

		CASING AND TUBING	USED IN DRILLING	LEFT IN WELL	PACKERS
Company _____		Size			
Address _____		16			Kind of Packer _____
Farm _____		13			
Well No. _____		10			Size of _____
District _____	County _____	8 1/4			
Drilling commenced _____		6 5/8			Depth set _____
Drilling completed _____		5 3/16			
Date shot _____		3			Perf. top _____
Depth of shot _____		2			Perf. bottom _____
Initial open flow _____ /10ths Water in _____ Inch		Liners Used			Perf. top _____
Open flow after tubing _____ /10ths Merc. in _____ Inch					Perf. bottom _____
Volume _____	Cu. Ft.	CASING CEMENTED	SIZE	No. FT.	Date
Rock pressure _____	lbs. _____	hrs.			
Oil _____	bbls., 1st 24 hrs.	COAL WAS ENCOUNTERED AT	FEET	INCHES	
Fresh water _____	feet	FEET	INCHES	FEET	INCHES
Salt water _____	feet	FEET	INCHES	FEET	INCHES

Drillers' Names \_\_\_\_\_

Remarks: \_\_\_\_\_

DATE

DISTRICT WELL INSPECTOR

12/15/2023

NOTICE OF INTENTION TO PLUG AND ABANDON WELL

(REQUIRED BY SECTION 9, ARTICLE 4, CHAPTER 22 OF THE CODE)

WEST VIRGINIA DEPARTMENT OF MINES OIL AND GAS DIVISION

To THE DEPARTMENT OF MINES, Charleston, W. Va.

The Henderson Oil Company

NAME OF WELL OPERATOR

509 Peoples Bank Bldg.,

Marietta, Ohio

COMPLETE ADDRESS

COAL OPERATOR OR COAL OWNER

ADDRESS

December 20th

19 48

WELL TO BE ABANDONED

COAL OPERATOR OR COAL OWNER

Williams

District

ADDRESS

W e e d

County

E. L. Staibs

LEASE OR PROPERTY OWNER

Well No. 1

Williamstown, W. Va.

ADDRESS

E. L. Staibs

Farm

NOTIFY INSPECTOR O. C. HOWARD - GRANTSVILLE - TELEPHONE 108 24 HOURS IN ADVANCE OF PLUGGING DATE

Gentlemen:—

The undersigned well operator is about to abandon the above described well and will commence the

work of plugging and abandoning said well on the 20th day of December, 19 48, (which date shall not be less than five days after the day on which this notice so mailed is received, or in due course should be received by the Department of Mines).

This notice is given you in order that your respective representatives may be present at the plugging and filling of said well. You are further notified that whether you are represented or not represented the undersigned will proceed on that date, or shortly thereafter, to plug and fill said well in the manner required by Section 10, Article 4, Chapter 22 of the Code and given in detail on the reverse side of this notice, in "Work Order."

This notice is being mailed by registered mail to each of you at the above addresses on the above date.

Very truly yours, The Henderson Oil Company

By W. H. Harrington President Well Operator.

NOTE: Upon the abandonment of all wells drilled prior to June 1, 1929, a plat prepared by a competent engineer, showing the district and county in which the tract of land is located, the name and acreage of same, the names of the owners of adjacent tracts, and the location of the about to be abandoned well, determined by survey, and the courses and distances of such well from two permanent points or landmarks on said tract, shall be submitted with this notice.

12/15/2023

(Over)



PROPOSED MANNER OF PLUGGING AND FILLING WELL

(REQUIRED BY RULES AND REGULATIONS)

WEST VIRGINIA DEPARTMENT OF MINES

OIL AND GAS DIVISION

WORK ORDER

Well to be plugged and filled as follows:

Total Depth

1012'

Fill with red clay or other non-porous material from bottem to 912'

Neat Cement

912-907

5' crushed stone on cement

Pull 6 5/8" casing

SET A PERMANENT BRIDGE at 200'

2 sacks neat cement and 5' crushed stone on bridge

Pull 8 1/4 and 10" casing.

Fill with non-porous material to surface.

Erect marker such as is described in Rule 18, 1931 Regulations.

To the Department of Mines,  
Coal Owner or Operator,  
Lease or Property Owner.

Gentlemen:

This "work order" is submitted for your approval and concurrence and unless notified of your disapproval or non-currence, the undersigned will proceed with the plugging and filling of said well in the above described manner on the date stated in the notice of intention to plug and abandon the said well on opposite side of this sheet.

Very truly yours, The Henderson Oil Company

By *W. R. Harrington* President  
Well Operator.

No objections have been filed by the coal owner or coal operator, or any available adjacent lease or property owners or interposed by the Department of Mines to the manner herein described for the plugging and filling of the well above mentioned. Therefore, the same is hereby approved this 27th day of DECEMBER, 1943, 193.....

DEPARTMENT OF MINES 12/15/2023  
Oil and Gas Division

By: *C. H. Hall*

NOTE: This "work order" must be filed in duplicate, one copy for the files of the Department of Mines and the other to be approved or corrected and returned to the well operator as his authority for plugging said well.

STATE OF WEST VIRGINIA  
DEPARTMENT OF MINES  
OIL AND GAS DIVISION

AFFIDAVIT OF PLUGGING AND FILLING WELL

AFFIDAVIT SHOULD BE MADE IN TRIPPLICATE, ONE COPY MAILED TO THE DEPARTMENT, ONE COPY TO BE RETAINED BY THE WELL OPERATOR AND THE THIRD COPY (AND EXTRA COPIES IF REQUIRED) SHOULD BE MAILED TO EACH COAL OPERATOR AT THEIR RESPECTIVE ADDRESSES.

B-10

COAL OPERATOR OR OWNER: The Henderson Oil Company  
 ADDRESS: 509 Peoples Bank Bldg., Marietta, Ohio  
 COMPLETE ADDRESS

COAL OPERATOR OR OWNER: E. L. Staibs,  
 ADDRESS: Route # 1, Williamstown, W. Va.  
 LEASE OR PROPERTY OWNER

WELL AND LOCATION: January 7th 1949  
Williams District  
Wood County


Well No. 1  
E. L. Staibs Farm  
O. C. Howard  
 STATE INSPECTOR SUPERVISING PLUGGING

AFFIDAVIT

STATE OF WEST VIRGINIA, }  
County of Wood } SS:

Walter H. Williamson and J. R. Mayo  
being first duly sworn according to law depose and say that they are experienced in the work of plugging and filling oil and gas wells and were employed by The Henderson Oil Company, well operator, and participated in the work of plugging and filling the above well, that said work was commenced on the 7th day of January, 194 9, and that the well was plugged and filled in the following manner:

SAND OR ZONE RECORD	FILLING MATERIAL			PLUGS USED	CASING	
	FORMATION	CONTENT	FROM TO		SIZE & KIND	CSG PULLED
<u>Cow Run (No sand)</u>	<u>Red Clay</u>	<u>1012</u>	<u>912</u>			
<del>Neat cement</del>	<u>Neat Cement</u>	<u>912</u>	<u>907</u>		<u>9</u>	
	<u>Crushed Stone</u>	<u>907</u>	<u>901</u>		<u>200</u>	<u>6-5/8"</u>
<u>Set bridge at 210; contents red clay 210 to 200</u>						
	<u>2 sax of neat cement and crushed stone to 190</u>				<u>185</u>	<u>8-1/4"</u>
<u>Filled to surface</u>						
					<u>39</u>	<u>10"</u>
COAL SEAMS				DESCRIPTION OF MONUMENT		
(NAME)				<u>6 1/2 casing filled with concrete with inscribed brass plates on top.</u>		
(NAME)						
(NAME)						
(NAME)						



and that the work of plugging and filling said well was completed on the 7th day of January, 194 9.

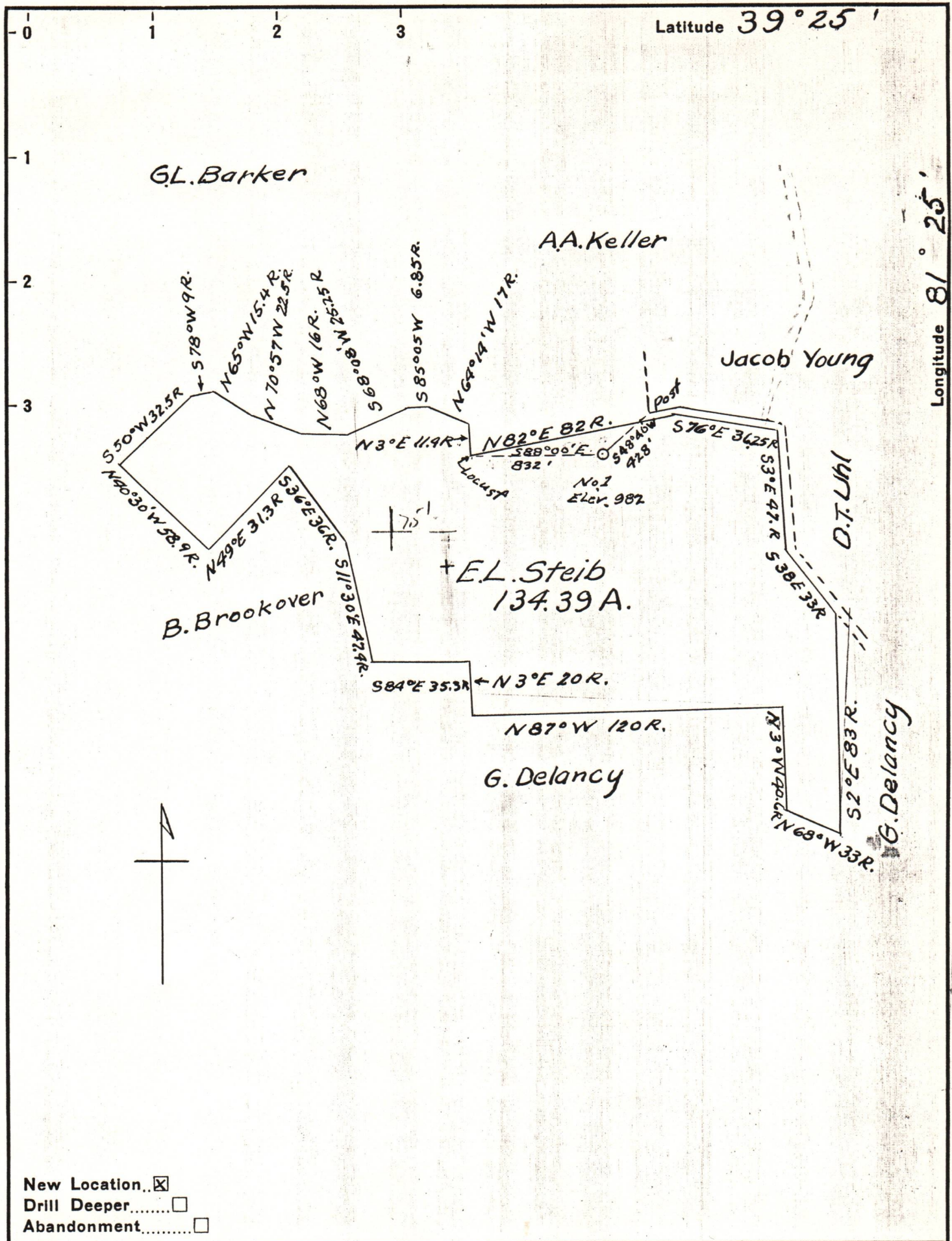
And further deponents saith not.

Walter H. Williamson 12/15/2023  
J. R. Mayo  
Sworn to and subscribed before me this 7th day of January, 194 9.  
W. J. Miller  
Notary Public.

My commission expires:

12 / 7 1949

Permit No. W00-269-P



Company Henderson Oil Co.  
 Address Marietta Ohio  
 Farm E.L. Steib  
 Tract \_\_\_\_\_ Acres 134.39 Lease No. \_\_\_\_\_  
 Well (Farm) No. 1 Serial No. \_\_\_\_\_  
 Elevation (Spirit Level) 982  
 Quadrangle Marietta  
 County Wood District Williams  
 Surveyor William G. Hill  
 Engineer's Registration No. 3712 (Ohio)  
 File No. \_\_\_\_\_ Drawing No. \_\_\_\_\_  
 Date 9-29-1948 Scale 1" = 800'

STATE OF WEST VIRGINIA  
 DEPARTMENT OF MINES  
 OIL AND GAS DIVISION  
 CHARLESTON

**WELL LOCATION MAP**  
 FILE NO. WOO-26912/15/2023

+ Denotes location of well on United States Topographic Maps, scale 1 to 62,500, latitude and longitude lines being represented by border lines as shown.

- Denotes one inch spaces on border line of original tracing.