



STATE OF WEST VIRGINIA  
DEPARTMENT OF MINES  
OIL AND GAS DIVISION

NOTICE OF PROPOSED LOCATION OF OIL AND GAS WELL

To THE DEPARTMENT OF MINES,  
Charleston, W. Va.  
No workable coal here

POWER OIL COMPANY ( a corporation)

COAL OPERATOR OR COAL OWNER

NAME OF WELL OPERATOR

Room 513 Union Trust Building  
Parkersburg, West Virginia

ADDRESS

COMPLETE ADDRESS

May 24th, 19 49

COAL OPERATOR OR COAL OWNER

Sec. A- PROPOSED LOCATION

Lot 28 of 10 Acre block out of  
~~28 acres in Walker District~~ District  
Wood County, West Va. County

Volcanic Oil & Coal Co. of W. Va.  
123 South Broad Street, Philadel-  
phia, Pa.

OWNER OF MINERAL RIGHTS

ADDRESS

Well No. 3, location on plat sent and  
Permit WOO-285 received to drill #2,  
Blue print herewith enclosed. Farm  
Volcanic Oil & Coal Co. land as de-  
scribed above.

GENTLEMEN:

The undersigned well operator is entitled to drill upon the above named farm or tract of land for oil and gas, having fee title thereto, (or as the case may be) under grant or lease dated Lease of August, 1916, made by W. W. Walker, Special Receiver for Stiles Brothers, to \_\_\_\_\_, and recorded on the first day of August, 1918 in the office of the County Clerk for said Wood County in Book 170, page 594.

The enclosed plat was prepared by a competent engineer and shows the proposed location of a well to be drilled for oil and gas by the undersigned well operator on the farm and in the Magisterial District and County above named, determined by survey and courses and distances from two permanent points, or land marks.

The undersigned well operator is informed and believes there are no coal operators operating beds of coal beneath said farm or tract of land on which said well is located, or within 500 feet of the boundaries of the same, who have mapped their workings and filed their maps as required by law, excepting the coal operators or coal owners (if any) above named as addressees.

The above named coal operators or coal owners (if any) are notified that any objections they may desire to make to such proposed location, or which they are required to make by Section 3 of said Code, if the drilling of a well at said proposed location will cause a dangerous condition in or about their respective coal mines, must be received by, or filed with the Department of Mines within ten\* days from the receipt of a copy of this notice and accompanying plat by said Department. Said coal operators are further notified that forms for use in making such objections will be furnished to them by the Department of Mines promptly on request and that all such objections must set forth as definitely as is reasonably possible the ground or grounds on which such objections are based and indicate the direction and distance the proposed location should be moved to overcome same.

(The next paragraph is to be completed only in Department's copy.)

Copies of this notice and the enclosed plat were mailed by registered mail, or delivered to the above named coal operators or coal owners at their above shown respective address No coal here day \_\_\_\_\_ before, or on the same day with the mailing or delivery of this copy to the Department of Mines at Charleston, West Virginia.

Very truly yours,

POWER OIL COMPANY

By H. L. Stout Pres.


513 Union Trust Building  
Parkersburg

STREET

West Virginia

STATE

12/15/2023



Address of Well Operator

\*Section 3 . . . . If no such objections be filed or be found by the department of mines, within said period of ten days from the receipt of said notice and plat by the department of mines, to said proposed location, the department shall forthwith issue to the well operator a drilling permit reciting the filing of such plat, that no objections have been made by the coal operators to the location, or found thereto by the department, and that the same is approved and the well operator authorized to proceed to drill at said location.

See WOO-285 for history



STATE OF WEST VIRGINIA  
DEPARTMENT OF MINES  
OIL AND GAS DIVISION

NOTICE OF PROPOSED LOCATION OF OIL AND GAS WELL

To the Department of Mines  
Charleston, W. Va.  
The workable coal here

POWER OIL COMPANY (a corporation)

NAME OF WELL OPERATOR COAL OPERATOR OR COAL OWNER

Proposed location of well

Proposed location of well

Proposed location of well

Proposed location of well

Proposed location of well

Proposed location of well

Proposed location of well

Proposed location of well

Proposed location of well

Proposed location of well

Proposed location of well

Proposed location of well

Proposed location of well

Proposed location of well

Proposed location of well

Proposed location of well

Proposed location of well

Proposed location of well

Proposed location of well

Proposed location of well

Proposed location of well

Proposed location of well

Proposed location of well

Proposed location of well

Proposed location of well

Proposed location of well

Proposed location of well

Proposed location of well

Proposed location of well

Proposed location of well

Proposed location of well

Proposed location of well

Proposed location of well

Proposed location of well

Proposed location of well

Proposed location of well

Proposed location of well

Proposed location of well

Proposed location of well

Proposed location of well

Proposed location of well

Proposed location of well

Proposed location of well

Proposed location of well

Proposed location of well

Proposed location of well

Proposed location of well

Proposed location of well

Proposed location of well

Proposed location of well

Proposed location of well

Proposed location of well

Proposed location of well

Proposed location of well

Proposed location of well

Proposed location of well

Proposed location of well

Proposed location of well

Proposed location of well

Proposed location of well

Proposed location of well

Proposed location of well

Proposed location of well

Proposed location of well

Proposed location of well

Proposed location of well

Proposed location of well

Proposed location of well

Proposed location of well

Proposed location of well

Proposed location of well

Proposed location of well

Proposed location of well

Proposed location of well

Proposed location of well

Proposed location of well

12/15/2023

A-1.0

# POWER OIL COMPANY

ROOM 513 UNION TRUST BUILDING  
PARKERSBURG, W. VA.

May 24, 1949

Mr. C. N. Hall  
Department of Mines  
Oil and Gas Division  
Charleston, West Va.

Dear Mr. Hall:

We are in receipt of your favor enclosing Permit WOO -285 to drill well #2 on lands of the Volcanic Oil and Coal Company of West Va. , Walker District, Wood County.

We enclose application for permit to drill well #3 on same survey, location is in the N. W. corner of Lot #28 as shown on the blueprint enclosed.

These are very shallow wells and we are asking for the permit now so that it will reach us by the time time well #2 is finished.

Very truly yours,

POWER OIL COMPANY

By H L Stout  
Pres.



12/15/2023

POWER OIL COMPANY

MEMPHIS, TENNESSEE

MAY 24, 1948

Mr. J. E. Hall  
Department of Mines  
Oil and Gas Division  
Charleston, West Va.

Dear Mr. Hall:

We are in receipt of your favor enclosing  
Permit 100-588 to drill well on lands of the Virginia Oil and Gas  
Company of West Va., which district, West Virginia  
regulate location for permit to drill  
well #3 on same survey, location is in the E. corner of Lot 588 as  
shown on the blueprint enclosed.  
These are very shallow wells and we are asking  
for the permit now so that it will issue as by the time well #3 is  
finished.

Very truly yours,

POWER OIL COMPANY  
BY M. J. Deane  
PRES.

A-11

June 4, 1949

Power Oil Company  
Room 513 - Union Trust Building  
Parkersburg, West Virginia

Gentlemen:

Enclosed is permit WOO-237 to drill Well  
No. 3 on the Volcanic Oil & Coal Company Farm,  
Walker District, Wood County.

Very truly yours,

Administrative Assistant  
OIL AND GAS DIVISION

CHH:K  
Encl.-2

CC: Inspector O. C. Howard

12/15/2023



STATE OF WEST VIRGINIA  
DEPARTMENT OF MINES  
OIL AND GAS DIVISION

*Elizabeth*

WELL RECORD

Permit No. W00 - 287

Oil or Gas Well 3  
(KIND)

Company POWER OIL COMPANY  
Address 513 Union Trust Building Parkersburg, West Va.  
Farm Sec. A Lot 28, 10 Acres 10  
Location (waters) White Oak Fk. Walkers Ck.  
Well No. Walkers Elev. 798  
District \_\_\_\_\_ County \_\_\_\_\_

The surface of tract is owned in fee by Volcanic O & Coal Company, Philadelphia Address 123 S. Broad St.  
Mineral rights are owned by Same


Address June 22, 1949  
Drilling commenced August 12, 1949  
Drilling completed \_\_\_\_\_  
Date Shot Aug. 15th From 320 up To 310, 12 qts.  
With 284 " " 354, 50 "

Open Flow /10ths Water in No gas Inch \_\_\_\_\_  
/10ths Merc. in None Inch \_\_\_\_\_  
Volume \_\_\_\_\_ Cu. Ft. \_\_\_\_\_  
Rock Pressure \_\_\_\_\_ lbs. \_\_\_\_\_ hrs. \_\_\_\_\_  
Oil 2 barrels \_\_\_\_\_ bbls., 1st 24 hrs.  
Fresh water None feet \_\_\_\_\_ feet \_\_\_\_\_  
Salt water Brackish feet at 310 feet \_\_\_\_\_

Casing and Tubing	Used in Drilling	Left in Well	Packers
Size			Kind of Packer
16			
13			
10			Size of
8 1/2			
<del>6 1/2</del> 6 1/4	108	108	Depth set
5 3/16			
3	For pumping	310	Perf. top
2			Perf. bottom
Liners Used			Perf. top
			Perf. bottom


CASING CEMENTED \_\_\_\_\_ SIZE \_\_\_\_\_ No. Ft. \_\_\_\_\_ Date \_\_\_\_\_  
No coal here  
COAL WAS ENCOUNTERED AT \_\_\_\_\_ FEET \_\_\_\_\_ INCHES  
\_\_\_\_\_ FEET \_\_\_\_\_ INCHES FEET \_\_\_\_\_ INCHES  
\_\_\_\_\_ FEET \_\_\_\_\_ INCHES FEET \_\_\_\_\_ INCHES

Formation	Color	Hard or Soft	Top	Bottom	Oil, Gas or Water	Depth Found	Remarks
Salt sand	gray	Hard	194	288	Oil at 254 to 284		Light show
Keener "	Brown	Soft	310	320	Oil at 310 to 320		Light show
Injun "	White	Hard	321		Showed water and did not drill it.		
<p>The well is pumping about 2 barrels oil, running 8 hours a day, and making 30 barrels of water.</p>							



12/15/2023





Latitude 39 15

Longitude 81 15

New Location    
 Drill Deeper    
 Abandonment

Company Power Oil Co   
 Address PARKERSBURG, W. Va.   
 Farm Volcanic Coal & Oil Co   
 Tract \_\_\_\_\_ Acres 10 Lease No. \_\_\_\_\_   
 Well (Farm) No. 2, 3 & 4 Serial No. \_\_\_\_\_   
 Elevation (Spirit Level) #2 819 #3 798 #4 795   
 Quadrangle Elizabeth   
 County Wood District Walker   
 Engineer Leland G. Merrill   
 Engineer's Registration No. 152   
 File No. \_\_\_\_\_ Drawing No. \_\_\_\_\_   
 Date May 10, 1949 Scale 1" = 200'

STATE OF WEST VIRGINIA   
 DEPARTMENT OF MINES   
 OIL AND GAS DIVISION   
 CHARLESTON

WELL LOCATION MAP

FILE NO. \_\_\_\_\_ 12/15/2023

+ Denotes location of well on United States Topographic Maps, scale 1 to 62,500, latitude and longitude lines being represented by border lines as shown.   
 - Denotes one inch spaces on border line of original tracing.