

STATE OF WEST VIRGINIA
DEPARTMENT OF MINES
OIL AND GAS DIVISION

NOTICE OF PROPOSED LOCATION OF OIL AND GAS WELL

To THE DEPARTMENT OF MINES,
Charleston, W. Va.

COAL OPERATOR OR COAL OWNER
ADDRESS

COAL OPERATOR OR COAL OWNER
ADDRESS

OWNER OF MINERAL RIGHTS
ADDRESS

H. O. Athey
NAME OF WELL OPERATOR

Second St. Williamstown, W. Va.
COMPLETE ADDRESS

Oct 20, 1987
PROPOSED LOCATION

Williams District

Wood County

Well No. 39 18'
87 25

C. H. Cunningham Farm

GENTLEMEN:

The undersigned well operator is entitled to drill upon the above named farm or tract of land for oil and gas, having fee title thereto, (or as the case may be) under grant or lease dated _____, made by _____, to _____, and recorded on the _____ day of _____, in the office of the County Clerk for said County in Book _____, page _____.

The enclosed plat was prepared by a competent engineer and shows the proposed location of a well to be drilled for oil and gas by the undersigned well operator on the farm and in the Magisterial District and County above named, determined by survey and courses and distances from two permanent points, or land marks.

The undersigned well operator is informed and believes there are no coal operators operating beds of coal beneath said farm or tract of land on which said well is located, or within 500 feet of the boundaries of the same, who have mapped their workings and filed their maps as required by law, excepting the coal operators or coal owners (if any) above named as addressees.

The above named coal operators or coal owners (if any) are notified that any objections they may desire to make to such proposed location, or which they are required to make by Section 3 of said Code, if the drilling of a well at said proposed location will cause a dangerous condition in or about their respective coal mines, must be received by, or filed with the Department of Mines within ten* days from the receipt of a copy of this notice and accompanying plat by said Department. Said coal operators are further notified that forms for use in making such objections will be furnished to them by the Department of Mines promptly on request and that all such objections must set forth as definitely as is reasonably possible the ground or grounds on which such objections are based and indicate the direction and distance the proposed location should be moved to overcome same.

(The next paragraph is to be completed only in Department's copy.)

Copies of this notice and the enclosed plat were mailed by registered mail, or delivered to the above named coal operators or coal owners at their above shown respective address _____ day before, or on the same day with the mailing or delivery of this copy to the Department of Mines at Charleston, West Virginia.

Very truly yours,


H. O. Athey
WELL OPERATOR

Second
STREET

Williamstown
CITY OR TOWN

W. Va
STATE

12/15/2023



*Section 3 If no such objections be filed or be found by the department of mines, within said period of ten days from the receipt of said notice and plat by the department of mines, to said proposed location, the department shall forthwith issue to the well operator a drilling permit reciting the filing of such plat, that no objections have been made by the coal operators to the location, or found thereto by the department, and that the same is approved and the well operator authorized to proceed to drill at said location.

A-10

November 4, 1949

Mr. H. O. Athey
Second Street
Williamstown, West Virginia

Dear Sir:

Enclosed is permit WOO-294 to drill Well
No. 1 on the C. H. Cunningham Farm, Williams District,
Wood County.

Very truly yours,

Administrative Assistant
OIL AND GAS DIVISION

CNH:K
Encl-2

CC: Inspector O. C. Howard

12/15/2023



STATE OF WEST VIRGINIA
DEPARTMENT OF MINES
OIL AND GAS DIVISION

WELL RECORD

Permit No. W00-294

Oil or Gas Well _____
(KIND)


Company H. O. Athey
 Address Williamstown, W. Va.
 Farm C. H. Cunningham Acres 128.5'
 Location (waters) _____
 Well No. 1 Elev. 731.'
 District Williams County Wood
 The surface of tract is owned in fee by _____
 Address _____
 Mineral rights are owned by _____
 Address _____
 Drilling commenced October 29, 1949
 Drilling completed November 28, 1949
 Date Shot _____ From _____ To _____
 With _____
 Open Flow _____ /10ths Water in _____ Inch
 _____ /10ths Merc. in _____ Inch
 Volume _____ Cu. Ft.
 Rock Pressure _____ lbs. _____ hrs.
 Oil _____ bbls., 1st 24 hrs.
 Fresh water _____ feet _____ feet
 Salt water _____ feet _____ feet

Casing and Tubing	Used in Drilling	Left in Well	Packers
Size			Kind of Packer
16			
13			
10	105	105	Size of
8 1/2	319	319	
6 5/8	910	910'	Depth set
5 3/16			
3			Perf. top
2			Perf. bottom
Liners Used			Perf. top
			Perf. bottom

CASING CEMENTED _____ SIZE _____ No. Ft. _____ Date _____

COAL WAS ENCOUNTERED AT _____ FEET _____ INCHES
 _____ FEET _____ INCHES _____ FEET _____ INCHES
 _____ FEET _____ INCHES _____ FEET _____ INCHES

Formation	Color	Hard or Soft	Top	Bottom	Oil, Gas or Water	Depth Found	Remarks
Red mud			0	35			
Shells			35	60	water 40'		
Red mud			60	80	Water 80'		
Lime shells			80	105			
Red Clay			105	125			
shells			125	150			
Red clay			150	200			
shells			200	230			
Lime Shells			230	245			
red rock			245	260			
slate			260	265			
red rock			265	315			
slate			315	325			
sand			325	330			
slate			330	345			
slate			345	380			
red rock			380	390			
slate			390	405			
shell			405	415			
shell			415	430			
sand			430	435			
slate			435	440			
red rock			440	470			
slate			470	485			
red rock			485	600			
Slate			600	630			
Big Red			630	725			
slate			725	740			
shell shale			740	765			
Nigger Head			765	775			
slate			775	780			
red rock			780	785			
shale			785	792			
sand			792	910			
slate			910	930			
sand			930	957			
White slate			957	972			
Blue Slate			972	1007			
Macksburg Sand			1007	1027			



12/15/2023

Formation	Color	Hard or Soft	Top	Bottom	Oil, Gas or Water	Depth Found	Remarks
Slate			1027	1043			
Sand			1043	1060			
Slate			1060	1115			
Salt Sand			1115	1137			
Slate			1137	1290			
Sand			1290	1350			
Total Depth				1350			

12/15/2023

Date _____, 19____

APPROVED _____, Owner

By _____

(Title)

B-3

STATE OF WEST VIRGINIA
DEPARTMENT OF MINES
OIL AND GAS DIVISION

INSPECTOR'S PLUGGING REPORT

Permit No. WV 2949 Well No. 1

COMPANY H C Athey ADDRESS Williamstown WV

FARM C H Birmingham DISTRICT William COUNTY Wood


Filling Material Used Clay and cement

Liner Location Amount Packer Location

PLUGS USED AND DEPTH PLACED			BRIDGES	CASING AND TUBING		
CEMENT-THICKNESS	WOOD-SIZE	LEAD	CONSTRUCTION-LOCATION	RECOVERED	SIZE	LOST
	<u>Completed Dec. 6-1949</u>					
	<u>No inspection</u>					

Drillers' Names _____

Remarks: _____



12/6-1949 DATE I hereby certify I visited the above well on this date.

Ch Howard
DISTRICT WELL INSPECTOR
12/15/2023

STATE OF WEST VIRGINIA
DEPARTMENT OF MINES
OIL AND GAS DIVISION

INSPECTOR'S WELL REPORT

Permit No. _____

Oil or Gas Well _____
(KIND)

	CASING AND TUBING	USED IN DRILLING	LEFT IN WELL	PACKERS
Company _____				
Address _____	Size			
Farm _____	16			Kind of Packer _____
Well No. _____	13			
District _____ County _____	10			Size of _____
Drilling commenced _____	8 1/4			
Drilling completed _____ Total depth _____	6 5/8			Depth set _____
Date shot _____ Depth of shot _____	5 3/16			
Initial open flow _____ /10ths Water in _____ Inch	3			Perf. top _____
Open flow after tubing _____ /10ths Merc. in _____ Inch	2			Perf. bottom _____
Volume _____ Cu. Ft.	Liners Used			Perf. top _____
Rock pressure _____ lbs. _____ hrs.				Perf. bottom _____
Oil _____ bbls., 1st 24 hrs.	CASING CEMENTED _____ SIZE _____ No. FT. _____ Date _____			
Fresh water _____ feet _____ feet	COAL WAS ENCOUNTERED AT _____ FEET _____ INCHES			
Salt water _____ feet _____ feet	_____ FEET _____ INCHES _____ FEET _____ INCHES			

Drillers' Names _____

Remarks:

DATE

DISTRICT WELL INSPECTOR

12/15/2023



STATE OF WEST VIRGINIA
DEPARTMENT OF MINES
OIL AND GAS DIVISION

NOTICE OF INTENTION TO PLUG AND ABANDON WELL

(REQUIRED BY SECTION 9, ARTICLE 4, CHAPTER 22 OF THE CODE)

To THE DEPARTMENT OF MINES,
Charleston, W. Va.

COAL OPERATOR OR COAL OWNER
ADDRESS

COAL OPERATOR OR COAL OWNER
ADDRESS

LEASE OR PROPERTY OWNER
ADDRESS

H. O. ATHEY
NAME OF WELL OPERATOR
SECOND STREET
WILLIAMSTOWN, WEST VIRGINIA
COMPLETE ADDRESS

DECEMBER 1, 19 49

WELL TO BE ABANDONED
WILLIAMS District
WOOD County

Well No. 1

C. H. CUNNINGHAM Farm

Gentlemen:-- NOTIFY INSPECTOR O. C. HOWARD - GRANTSVILLE - TELEPHONE 108
24 HOURS IN ADVANCE OF PLUGGING DATE


The undersigned well operator is about to abandon the above described well and will commence the work of plugging and abandoning said well on the _____ day of _____, 19 ____, (which date shall not be less than five days after the day on which this notice so mailed is received, or in due course should be received by the Department of Mines.)

This notice is given you in order that your respective representatives may be present at the plugging and filling of said well. You are further notified that whether you are represented or not represented the undersigned will proceed on that date, or shortly thereafter, to plug and fill said well in the manner required by Section 10, Article 4, Chapter 22 of the Code and given in detail on the reverse side of this notice, in "Work Order."

This notice is being mailed by registered mail to each of you at the above addresses on the above date.

Very truly yours,

M. G. Carpenter
Well Operator.



12/15/2023

NOTE: Upon the abandonment of all wells drilled prior to June 1, 1929, a plat prepared by a competent engineer, showing the district and county in which the tract of land is located, the name and acreage of same, the names of the owners and adjacent tracts, and the location of the about to be abandoned well, determined by survey, and the courses and distances of such well from two permanent points or landmarks on said tract, shall be submitted with this notice.

(Over)

PROPOSED MANNER OF PLUGGING AND FILLING WELL

(REQUIRED BY RULES AND REGULATIONS)

WEST VIRGINIA DEPARTMENT OF MINES
OIL AND GAS DIVISION
WORK ORDER

Well to be plugged and filled as follows:

WORK ORDER PREPARED BY THE DEPARTMENT OF MINES

Total Depth 1350'

Fill with red clay from bottom 1350' - 1100'

Neat Cement 1100' - 1090'

5' crushed stone on cement plug

Continue filling with clay to ~~22x~~ 987' - 20' above Macksburg Sand

Neat Cement 987' - 977'

Pull 6-5/8" casing

SET A PERMANENT BRIDGE AT 350'

2 sacks neat cement and 5' crushed stone on bridge

Pull 8-1/4" casing and 10" casing and

Fill with clay to surface

Erect marker such as is described in Rule 18, 1931 Regulations

To the Department of Mines
Coal Owner or Operator,
Lease or Property Owner.

Gentlemen:

This "work order" is submitted for your approval and concurrence and unless notified of your disapproval or non-concurrence, the undersigned will proceed with the plugging and filling of said well in the above described manner on the date stated in the notice of intention to plug and abandon the said well on opposite side of this sheet.

Very truly yours,

Well Operator.

No objections have been filed by the coal owner or coal operator, or any available adjacent lease or property owners or interposed by the Department of Mines to the manner herein described for the plugging and filling of the well above mentioned. Therefore, the same is hereby approved this

1st day of December, 1949, 19

DEPARTMENT OF MINES
Oil and Gas Division

By: C. N. Hall

NOTE: This "work order" shall be filed in triplicate, one copy for the files of the Department of Mines; one to be approved or corrected and returned to the well operator as his authority for plugging said well; and one for the well inspector.

B-10

STATE OF WEST VIRGINIA
DEPARTMENT OF MINES
OIL AND GAS DIVISION

AFFIDAVIT OF PLUGGING AND FILLING WELL

AFFIDAVIT SHOULD BE MADE IN TRIPPLICATE, ONE COPY MAILED TO THE DEPARTMENT, ONE COPY TO BE RETAINED BY THE WELL OPERATOR AND THE THIRD COPY (AND EXTRA COPIES IF REQUIRED) SHOULD BE MAILED TO EACH COAL OPERATOR AT THEIR RESPECTIVE ADDRESSES.

COAL OPERATOR OR OWNER	H. O. Athey,
ADDRESS	2nd St., Williamstown, W. Va.
COAL OPERATOR OR OWNER	December 7, 19 49
ADDRESS	Williams District
LEASE OR PROPERTY OWNER	Wood County
ADDRESS	Well No. 1,
	C. H. Cunningham Farm

STATE INSPECTOR SUPERVISING PLUGGING O. C. Howard, Grantsville, W. Va.

OHIO AFFIDAVIT

STATE OF ~~WEST VIRGINIA~~ }
County of Washington } ss:
M. G. Carpenter and

being first duly sworn according to law depose and say that they are experienced in the work of plugging and filling oil and gas wells and were employed by _____, well operator, and participated in the work of plugging and filling the above well, that said work was commenced on the 1st day of December, 1949, and that the well was plugged and filled in the following manner:

SAND OR ZONE RECORD	FILLING MATERIAL			PLUGS USED	CASING	
	FORMATION	CONTENT	FROM TO		SIZE & KIND	CSG PULLED
					6 1/2	
					8 1/2	
					10	
Slate	Red Clay	1350'	1100'			
"	Neat Cement	1100'	1090'			
"				5' Crushed stone on Cement		
"	Red Clay	1090'	987'			
"	Neat Cement	987'	977'			
Permanent Bridge	set 350' 2 Sacks Neat cement and			5' Crushed stone on Bridge		
Slate	Filled with red clay to surface					
6 1/2" Casing filled	with cement for marker					
COAL SEAMS	DESCRIPTION OF MONUMENT					
(NAME)	6" casing filled with cement					
(NAME)						
(NAME)						
(NAME)						

and that the work of plugging and filling said well was completed on the 7 day of Dec 7, 1949.

And further deponents saith not.

M. G. Carpenter

12/15/2023


Sworn to and subscribed before me this 7th day of December, 1949.

My commission expires:

Harry E. Pettit
Notary Public.

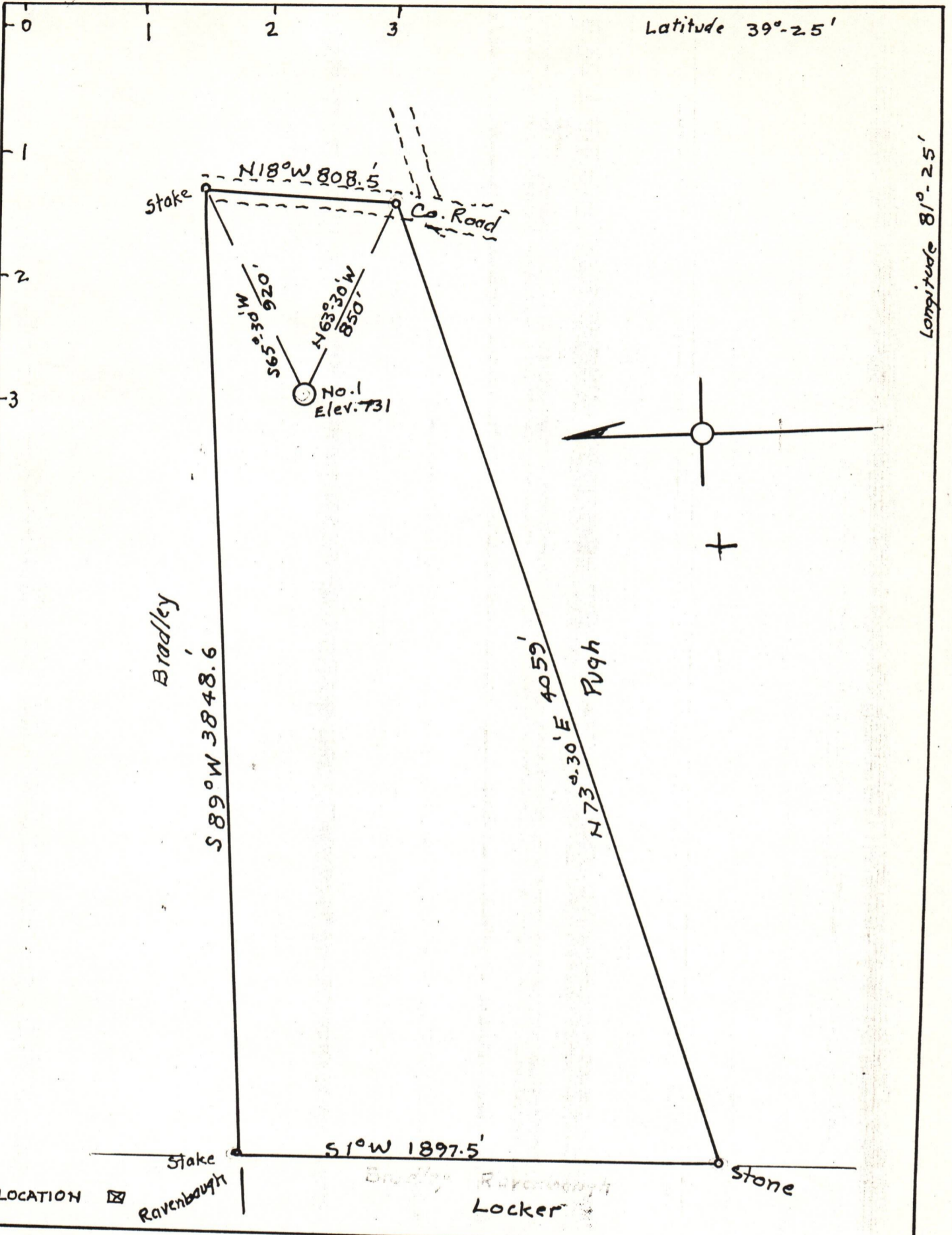
HARRY E. PETTIT,
Notary Public, Washington Co. Ohio.
My Commission expires Dec. 20, 1951

Permit No. W00-294-P



12/15/2023





COMPANY: H.O. Athey
 ADDRESS: Second St. Williamstown, W. Va.
 FARM: C. H. Cunningham
 TRACT: ACRES: 128.5 LEASE NO.
 WELL NO. 1 SERIAL NO.
 QUADRANGLE: Marietta
 COUNTY: Wood DISTRICT: Williams
 ELEVATION: 731
 ENGINEER: No. George R. Clarke
 ENGINEERS NO. 102
 FILE NO. DRAWING NO.
 DATE: 10-20-49 SCALE: 1 INCH = 500 FEET

WELL LOCATION MAP
 W00-294

12/15/2023