

STATE OF WEST VIRGINIA
DEPARTMENT OF MINES
OIL AND GAS DIVISION

NOTICE OF PROPOSED LOCATION OF OIL AND GAS WELL

To THE DEPARTMENT OF MINES,
Charleston, W. Va.

No coal operation

COAL OPERATOR OR COAL OWNER

ADDRESS

COAL OPERATOR OR COAL OWNER

ADDRESS

OWNER OF MINERAL RIGHTS

ADDRESS

M. A. Bennett,

NAME OF WELL OPERATOR

Waverly Rt. No. 1, W. Va.

COMPLETE ADDRESS

December 17, 1949

PROPOSED LOCATION

Walker District

Wood County

Well No. 1 ^{39° 10'} _{81° 20'}

Mae V. Hardman Farm

GENTLEMEN :

The undersigned well operator is entitled to drill upon the above named farm or tract of land for oil and gas, having fee title thereto, (or as the case may be) under grant or lease dated the 7th day of September, 1949, made by Mae V. Hardman & J. S. Hardman, to M. A. Bennett (Not of record), and recorded on the _____ day of _____, in the office of the County Clerk for said County in Book _____, page _____.

The enclosed plat was prepared by a competent engineer and shows the proposed location of a well to be drilled for oil and gas by the undersigned well operator on the farm and in the Magisterial District and County above named, determined by survey and courses and distances from two permanent points, or land marks.

The undersigned well operator is informed and believes there are no coal operators operating beds of coal beneath said farm or tract of land on which said well is located, or within 500 feet of the boundaries of the same, who have mapped their workings and filed their maps as required by law, excepting the coal operators or coal owners (if any) above named as addressees.

The above named coal operators or coal owners (if any) are notified that any objections they may desire to make to such proposed location, or which they are required to make by Section 3 of said Code, if the drilling of a well at said proposed location will cause a dangerous condition in or about their respective coal mines, must be received by, or filed with the Department of Mines within ten* days from the receipt of a copy of this notice and accompanying plat by said Department. Said coal operators are further notified that forms for use in making such objections will be furnished to them by the Department of Mines promptly on request and that all such objections must set forth as definitely as is reasonably possible the ground or grounds on which such objections are based and indicate the direction and distance the proposed location should be moved to overcome same.

(The next paragraph is to be completed only in Department's copy.)

Copies of this notice and the enclosed plat were mailed by registered mail, or delivered to the above named coal operators or coal owners at their above shown respective address _____ day _____ before, or on the same day with the mailing or delivery of this copy to the Department of Mines at Charleston, West Virginia.

Very truly yours,

M. A. Bennett

WELL OPERATOR

Waverly Route No. 1


STREET

CITY OR TOWN

STATE

12/15/2023

Address of Well Operator



*Section 3. If no such objections be filed or be found by the department of mines, within said period of ten days from the receipt of said notice and plat by the department of mines, to said proposed location, the department shall forthwith issue to the well operator a drilling permit reciting the filing of such plat, that no objections have been made by the coal operators to the location, or found thereto by the department, and that the same is approved and the well operator authorized to proceed to drill at said location.

STATE OF WEST VIRGINIA
DEPARTMENT OF MINES
OIL AND GAS DIVISION

NOTICE OF PROPOSED LOCATION OF OIL AND GAS WELL

To The Department of Mines,
Charleston, W. Va.

No. 10 Coal operation

M. A. Bennett

NAME OF WELL OPERATOR

COAL OPERATOR OR COAL OWNER

Waverly Rt. No. 1, W. Va.

ADDRESS

COMPLETE ADDRESS

December 17, 1949

PROPOSED LOCATION

COAL OPERATOR OR COAL OWNER

District

Beiler

ADDRESS

County

Wood

OWNER OF MINERAL RIGHTS

399 1/2

Well No. 1

ADDRESS

Farm

W. V. Harbman

PREMISES

The undersigned well operator is entitled to drill upon the above named farm or tract of land for

oil and gas having fee title thereto, (or as the case may be) under grant or lease dated

the 17th day of September, 1949, made by W. V. Harbman & J. S. Harbman

of _____ (not of record) and recorded on the _____ day

of _____ in the office of the County Clerk for said County in

Page _____

The enclosed plat was prepared by a competent engineer and shows the proposed location of a well to be drilled for oil and gas by the undersigned well operator on the farm and in the Beiler District and County above named, determined by survey and courses and distances from two permanent points or land marks.

The undersigned well operator is informed and believes there are no coal operators operating beds of coal beneath said farm or tract of land on which said well is located, or within 500 feet of the bounds of the same, who have mapped their workings and filed their maps as required by law, excepting the coal operators or coal owners (if any) above named as addresses.

The above named coal operators or coal owners (if any) are notified that any objections they may desire to make to such proposed location, or which they are required to make by Section 3 of said Code, if the drilling of a well at said proposed location will cause a dangerous condition in or about their respective coal mines, must be received by or filed with the Department of Mines within ten days from the receipt of a copy of this notice and accompanying plat by said Department. Said coal operators are further notified that forms for use in making such objections will be furnished to them by the Department of Mines promptly on request and that all such objections must set forth as definitely as is reasonably possible the ground or grounds on which such objections are based and indicate the direction and distance the proposed location should be moved to overcome same.

(The next paragraph is to be completed only in Department's copy.)

Copies of this notice and the enclosed plat were mailed by registered mail, or delivered to the above

named coal operators or coal owners at their above shown respective address _____ day _____ before

or on the same day with the mailing or delivery of this copy to the Department of Mines at Charleston,

West Virginia.

Very truly yours,

M. A. Bennett

WELL OPERATOR

Waverly Route No. 1


STREET

CITY OR TOWN

W. Va.

STATE

Address
of
Well Operator



12/15/2023

Section 3 of said Code providing that objections be filed or be found by the department of mines within said period of ten days from the receipt of this notice and plat by the department of mines, to said proposed location, the department shall establish terms to the well operator a drilling permit reciting the date of such plat, that no objections have been made by the coal operators to the location, or found thereto by the department, and that the same is approved and the well operator authorized to proceed to drill at said location.

Permit Number _____

279

A10

December 30, 1949

Mr. M. A. Bennett
RFD #1
Waverly, West Virginia

Dear Sir:

Enclosed is permit WOO-299 for the drilling
of Well No. 1 on the Mae V. Hardman Tract, Walker District,
Hood County.

As soon as drilling is completed, please file
two copies of the well record on the enclosed forms OG-10.

Very truly yours,

Administrative Assistant
OIL AND GAS DIVISION

MB:g
encl

cc: O. C. Howard, Inspector
R. C. Tucker, Assistant
State Geologist

12/15/2023

A-11

HARTMAN OIL AND GAS COMPANY

418 AVERY STREET
PARKERSBURG, W. VA.

E. C. HARTMAN, PRESIDENT
E. C. HARTMAN, JR., GEOLOGIST
P. B. BOWSER, SUPERINTENDENT
A. E. POPICH, ACCOUNTANT

PHONE GA. 8-4102

April 24, 1968

Department of Mines
Oil & Gas Division
Charleston, W. Va.
% Mr. Stephens


Re: Woo-299
Mae Hardman
Walker District, Wood County

Dear Harry:

As per your request, we shall apply for a permit to plug and abandoned the above well as soon as possible. The road contractor has not presently moved into the area. I will contact him also as soon as he arrives.


We should be applying for the permit in the very near future.

Very truly yours,



E. C. Hartman, Jr.

ECH, Jr./jp



*Make Copy and Mail
to Byron Finch*

12/15/2023

HARTMAN OIL AND GAS COMPANY

415 AVERY STREET
PARKERSBURG, W. VA.

PHONE BA. 8-4102

E. C. HARTMAN, PRESIDENT
E. D. HARTMAN, JR., GEORGET
F. B. BOWEN, SUPERINTENDENT
A. E. FOPICH, ACCOUNTANT

APR 11 1938

Department of Mines
Oil & Gas Division
Washington, D. C.

Re: No. 339
National Life Insurance Company

Dear Sirs:
As per your request, we shall apply for a permit to drill and operate this
well as soon as possible. The well is located on the property owned by
the area. I will contact you as soon as we receive
the permit for this well in the very near future.

Very truly yours,

[Handwritten Signature]

E. C. Hartman, Jr.

cc: [illegible]





STATE OF WEST VIRGINIA
DEPARTMENT OF MINES
OIL AND GAS DIVISION

WELL RECORD

Permit No. W-229

Oil or Gas Well Oil
(KIND)

Company HARDMAN FARM OIL CO
Address Box 1042, PARKERSBURG,
Farm MAE HARDMAN Acres 51
Location (waters) STILLWELL CREEK
Well No. 1 Elev. 710
District WALKER County WOOD

The surface of tract is owned in fee by MAE HARDMAN
Address PARKERSBURG
Mineral rights are owned by MAE HARDMAN
Address PARKERSBURG

Drilling commenced JANUARY 21, 1950
Drilling completed FEBRUARY 6, 1950
Date Shot None From To

Open Flow /10ths Water in Inch
/10ths Merc. in Inch
Volume Cu. Ft.
Rock Pressure lbs. hrs.
Oil 5 bbls., 1st 24 hrs.
Fresh water 80 feet
Salt water 995 feet

Casing and Tubing	Used in Drilling	Left in Well	Packers
Size			
16			Kind of Packer
13			<u>Bottom packer</u>
10	<u>20</u>	<u>20</u>	Size of <u>6 3/8</u>
8 1/4	<u>200</u>	<u>200</u>	Depth set <u>969</u>
6 5/8	<u>969</u>	<u>969</u>	
5 3/16			Perf. top
3			Perf. bottom
2	<u>996</u>	<u>996</u>	Perf. top
Liners Used			Perf. bottom

CASING CEMENTED _____ SIZE _____ No. Ft. _____ Date _____
COAL WAS ENCOUNTERED AT NO FEET _____ INCHES
_____ FEET _____ INCHES _____ FEET _____ INCHES
_____ FEET _____ INCHES _____ FEET _____ INCHES

Formation	Color	Hard or Soft	Top	Bottom	Oil, Gas or Water	Depth Found	Remarks
SOFT SAND	RED	SOFT	0	12			
SLATE	YELLOW	HARD	12	19			
RED ROCK	BLUE	SOFT	19	25			
SHALE	RED	SOFT	25	60			
RED ROCK	BLUE	SOFT	60	85			
SLATE	RED	SOFT	85	90			
SAND	BLUE	SOFT	90	130			
SLATE	WHITE	HARD	130	157			
SAND	BLUE	SOFT	157	210			
SLATE	GREY	HARD	210	225			
RED ROCK	RED	SOFT	225	240			
SLATE	RED	SOFT	240	265			
RED ROCK	BLUE	SOFT	265	290			
LIME	RED	SOFT	290	295			
SLATE	GREY	HARD	295	315			
RED ROCK	BLUE	SOFT	315	355			
SLATE	RED	SOFT	355	375			
RED ROCK	BLUE	SOFT	375	395			
SLATE	RED	SOFT	395	463			
RED ROCK	BLUE	SOFT	463	475			
SLATE	RED	SOFT	475	560			
RED ROCK	BLUE	SOFT	560	580			
SLATE	RED	SOFT	580	595			
SAND	RED	SOFT	595	605			
SLATE	BLUE	SOFT	605	650			
RED ROCK	WHITE	SOFT	650	705			
SLATE	BLUE	SOFT	705				
RED ROCK	RED	SOFT					



12/15/2023

Formation	Color	Hard or Soft	Top	Bottom	Oil, Gas or Water	Depth Found	Remarks
SLATE	BLUE	SOFT	705	720			
REDROCK	RED	SOFT	720	756			
SLATE	BLUE	SOFT	756	780			
REDROCK	RED	SOFT	780	810			
SLATE	BLUE	SOFT	810	840			
REDRED	RED	SOFT	840	890			
SLATE	BLUE	SOFT	890	915			
SLATE	BLACK	SOFT	915	930			
SHALE	PINK	SOFT	930	946			
LIME	GREY	HARD	946	969			
SAND	WHITE	HARD TO SOFT	969	996	OIL	975 TO 996	LAST 150 SAND SOFT

12/15/2023

Date Feb. 21, 19 5

APPROVED Hardman Farms Oil Co., Owner

By Dennis Layfield, att: (Title)

STATE OF WEST VIRGINIA
DEPARTMENT OF MINES
OIL AND GAS DIVISION

INSPECTOR'S WELL REPORT

Permit No. _____

Oil or Gas Well _____
(KIND)

	CASING AND TUBING	USED IN DRILLING	LEFT IN WELL	PACKERS
Company _____	Size _____			Kind of Packer _____
Address _____	16 _____			
Farm _____	13 _____			
Well No. _____	10 _____			Size of _____
District _____ County _____	8 1/4 _____			
Drilling commenced _____	6 5/8 _____			Depth set _____
Drilling completed _____ Total depth _____	5 3/16 _____			
Date shot _____ Depth of shot _____	3 _____			Perf. top _____
Initial open flow _____ /10ths Water in _____ Inch	2 _____			Perf. bottom _____
Open flow after tubing _____ /10ths Merc. in _____ Inch	Liners Used _____			Perf. top _____
Volume _____ Cu. Ft.				Perf. bottom _____
Rock pressure _____ lbs. _____ hrs.	CASING CEMENTED _____ SIZE _____ No. FT. _____ Date _____			
Oil _____ bbls., 1st 24 hrs.	NAME OF SERVICE COMPANY _____			
Fresh water _____ feet _____ feet	COAL WAS ENCOUNTERED AT _____ FEET _____ INCHES			
Salt water _____ feet _____ feet	_____ FEET _____ INCHES _____ FEET _____ INCHES			
	_____ FEET _____ INCHES _____ FEET _____ INCHES			

Drillers' Names _____

Remarks:

STATE OF WEST VIRGINIA
DEPARTMENT OF MINES
OIL AND GAS DIVISION

INSPECTOR'S WELL REPORT


Permit No. _____

Oil or Gas Well _____
(KIND)

	CASING AND TUBING	USED IN DRILLING	LEFT IN WELL	PACKERS
Company _____				
Address _____	Size			
Farm _____	16			Kind of Packer _____
Well No. _____	13			
District _____ County _____	10			Size of _____
Drilling commenced _____	8 1/4			
Drilling completed _____ Total depth _____	6 5/8			Depth set _____
Date shot _____ Depth of shot _____	5 3/16			
Initial open flow _____ /10ths Water in _____ Inch	3			Perf. top _____
Open flow after tubing _____ /10ths Merc. in _____ Inch	2			Perf. bottom _____
Volume _____ Cu. Ft.	Liners Used _____			Perf. top _____
Rock pressure _____ lbs. _____ hrs.				Perf. bottom _____
Oil _____ bbls., 1st 24 hrs.	CASING CEMENTED _____ SIZE _____ No. FT. _____ Date _____			
Fresh water _____ feet _____ feet	NAME OF SERVICE COMPANY _____			
Salt water _____ feet _____ feet	COAL WAS ENCOUNTERED AT _____ FEET _____ INCHES			
	_____ FEET _____ INCHES _____ FEET _____ INCHES			
	_____ FEET _____ INCHES _____ FEET _____ INCHES			

Drillers' Names _____

Remarks: _____



DATE

DISTRICT WELL INSPECTOR
12/15/2023

STATE OF WEST VIRGINIA
DEPARTMENT OF MINES
OIL AND GAS WELLS DIVISION

INSPECTOR'S WELL REPORT

Permit No. _____

Oil or Gas Well _____
(KIND)

Company _____ Address _____ Farm _____ Well No. _____ District _____ County _____ Drilling commenced _____ Drilling completed _____ Total depth _____ Date shot _____ Depth of shot _____ Initial open flow _____ /10ths Water in _____ Inch Open flow after tubing _____ /10ths Merc. in _____ Inch Volume _____ Cu. Ft. Rock pressure _____ lbs. _____ hrs. Oil _____ bbls., 1st 24 hrs. Fresh water _____ feet _____ feet Salt water _____ feet _____ feet	CASING AND TUBING	USED IN DRILLING	LEFT IN WELL	PACKERS
	Size			Kind of Packer
	16			
	13			
	10			Size of _____
	8 1/4			
	6 5/8			Depth set _____
	5 3/16			
	3			Perf. top _____
	2			Perf. bottom _____
	Liners Used			Perf. top _____ Perf. bottom _____

CASING CEMENTED _____ SIZE _____ No. FT. _____ Date _____

NAME OF SERVICE COMPANY _____

COAL WAS ENCOUNTERED AT _____ FEET _____ INCHES

_____ FEET _____ INCHES _____ FEET _____ INCHES

_____ FEET _____ INCHES _____ FEET _____ INCHES

Drillers' Names _____

Remarks:

12/15/2023

3-6

STATE OF WEST VIRGINIA
DEPARTMENT OF MINES
OIL AND GAS DIVISION

INSPECTOR'S PLUGGING REPORT

Permit No. WV-299-P STA 760787-U.S. 50-RELOCATE Well No. I

COMPANY HARDMAN FARM OIL & GAS CO ADDRESS 413 AVERY ST. PARKERSBURG, W.V.A.

FARM MAE HARDMAN DISTRICT WALKER COUNTY WOOD

Filling Material Used R. CLAY - CR. STONE - CEM.

Liner		Location	Amount	Packer	Location		
PLUGS USED AND DEPTH PLACED			BRIDGES		CASING AND TUBING		
CEMENT-THICKNESS	WOOD-SIZE	LEAD	CONSTRUCTION-LOCATION		RECOVERED	SIZE	LOST
<u>R. CLAY</u>	<u>780-800</u>				<u>0</u>	<u>10"</u>	<u>20'</u>
<u>BRIDGE SEAT</u>	<u>200</u>				<u>0</u>	<u>6 3/4"</u>	<u>9 6 1/2'</u>
<u>10' CR. STONE</u>	<u>200-790</u>				<u>996</u>	<u>7" TUB.</u>	<u>0</u>
<u>5 SAG. CEM.</u>	<u>790-166</u>						
<u>R. CLAY</u>	<u>166-0</u>						

Drillers' Names CECIL SUCK - Wth RICHMOND

CECIL SUCK, CONTR.

Remarks: NO MARKER ERECTED AS WELL PIPE WILL BE CUT OFF ON ROAD SLOPE.

8-27-68 I hereby certify I visited the above well on this date.
DATE



H.A. Kelly
DISTRICT WELL INSPECTOR
12/15/2023

STATE OF WEST VIRGINIA
DEPARTMENT OF MINES
OIL AND GAS WELLS DIVISION

INSPECTOR'S WELL REPORT

Permit No. _____

Oil or Gas Well _____
(KIND)

Company _____ Address _____ Farm _____ Well No. _____ District _____ County _____ Drilling commenced _____ Drilling completed _____ Total depth _____ Date shot _____ Depth of shot _____ Initial open flow _____ /10ths Water in _____ Inch Open flow after tubing _____ /10ths Merc. in _____ Inch Volume _____ Cu. Ft. Rock pressure _____ lbs. _____ hrs. Oil _____ bbls., 1st 24 hrs. Fresh water _____ feet _____ feet Salt water _____ feet _____ feet	CASING AND TUBING	USED IN DRILLING	LEFT IN WELL	PACKERS
	Size			Kind of Packer _____
	16			
	18			
	10			Size of _____
	8 1/4			
	6 5/8			Depth set _____
	5 3/16			
	3			Perf. top _____
	2			Perf. bottom _____
	Liners Used _____			Perf. top _____
				Perf. bottom _____
	CASING CEMENTED _____ SIZE _____ No. FT. _____ Date _____			
	NAME OF SERVICE COMPANY _____			
	COAL WAS ENCOUNTERED AT _____ FEET _____ INCHES			
	_____ FEET _____ INCHES _____ FEET _____ INCHES			
	_____ FEET _____ INCHES _____ FEET _____ INCHES			

Drillers' Names _____

Remarks:

B-1

STATE OF WEST VIRGINIA
DEPARTMENT OF MINES
OIL AND GAS DIVISION

INSPECTOR'S WELL REPORT

ABANDONED WELL-6-YR

Permit No. WOOD-299

Oil or Gas Well _____
(KIND)

Company <u>HARDMAN FARM GAS CO.</u>	CASING AND TUBING	USED IN DRILLING	LEFT IN WELL	PACKERS
	Address <u>418 AVERY ST. PARKERSBURG, W.V.A.</u>	Size		
Farm <u>MAE HARDMAN</u>	16			Size of _____
Well No. <u>I</u>	13			Depth set _____
District <u>WALKER</u> County <u>WOOD</u>	10			Perf. top _____
Drilling commenced _____	8 1/4			Perf. bottom _____
Drilling completed _____ Total depth _____	6 5/8			Perf. top _____
Date shot _____ Depth of shot _____	5 3/16			Perf. bottom _____
Initial open flow _____ /10ths Water in _____ Inch	3			Liners Used _____
Open flow after tubing _____ /10ths Merc. in _____ Inch	2			Perf. top _____
Volume _____ Cu. Ft.				Perf. bottom _____
Rock pressure _____ lbs. _____ hrs.				CASING CEMENTED _____ SIZE _____ No. FT. _____ Date _____
Oil _____ bbls., 1st 24 hrs.				NAME OF SERVICE COMPANY _____
Fresh water _____ feet _____ feet				COAL WAS ENCOUNTERED AT _____ FEET _____ INCHES
Salt water _____ feet _____ feet				_____ FEET _____ INCHES FEET _____ INCHES
				_____ FEET _____ INCHES FEET _____ INCHES

Drillers' Names _____

Remarks: POSTED WELL VIOLATION AT WELL.
WELL LOCATED NEAR DALLISON ON RELOCATED U.S. 50.



3-21-68
DATE

H.A. Holliday
DISTRICT WELL INSPECTOR

12/15/2023

C-7



State of West Virginia

Department of Mines

Oil and Gas Division

Charleston 5

September 12, 1968

MR. HARRY HOLLIDAY, INSP.
Oil and Gas Wells Division
Box 24
Grantsville
West Virginia 26147

IN RE: PERMIT W00-299
COMPANY Hardman Farm Oil Co.
FARM Mae Hardman
WELL NO. 1
DISTRICT Walker
COUNTY Wood

Dear Sir:

Please make a final inspection of the Well described
above.

Very truly yours,

Deputy Director
Oil and Gas Wells Division

RLD/ff

12/15/2023

STATE OF WEST VIRGINIA
DEPARTMENT OF MINES
OIL AND GAS WELLS DIVISION

INSPECTOR'S WELL REPORT

Permit No. W00-299

Oil or Gas Well _____
(KIND)

		CASING AND TUBING	USED IN DRILLING	LEFT IN WELL	PACKERS
Company _____					
Address _____		Size			
Farm _____		16			Kind of Packer _____
Well No. _____		13			
District _____ County _____		10			Size of _____
Drilling commenced _____		8 1/4			
Drilling completed _____ Total depth _____		6 5/8			Depth set _____
Date shot _____ Depth of shot _____		5 3/16			
Initial open flow _____ /10ths Water in _____ Inch		3			Perf. top _____
Open flow after tubing _____ /10ths Merc. in _____ Inch		2			Perf. bottom _____
Volume _____ Cu. Ft.		Liners Used			Perf. top _____
Rock pressure _____ lbs. _____ hrs.					Perf. bottom _____
Oil _____ bbls., 1st 24 hrs.		CASING CEMENTED _____ SIZE _____ No. FT. _____ Date _____			
Fresh water _____ feet _____ feet		NAME OF SERVICE COMPANY _____			
Salt water _____ feet _____ feet		COAL WAS ENCOUNTERED AT _____ FEET _____ INCHES			
		_____ FEET _____ INCHES _____ FEET _____ INCHES			
		_____ FEET _____ INCHES _____ FEET _____ INCHES			

Drillers' Names _____

Remarks:

DATE _____

DISTRICT WELL INSPECTOR 12/15/2023



State of West Virginia

Department of Mines
Oil and Gas Division
Charleston 5

September 24, 1968

Hardman Farm Oil Company
418 Avery Street
Parkersburg, W. Va. 26101

IN RE: Permit WOO-299-P
Farm Mae Hardman
Well No. 1
District Walker
County Wood

Gentlemen:

The final inspection report for the Well which is described above has been received in this office.

Please be advised that the Bond which is covered by the above permit number has been released.

Kindly return the enclosed cancelled Bond to the Surety Company that executed said bond in your behalf, in order that they may give you credit on their records.

Very truly yours,

Deputy Director
Oil and Gas Wells Division

Enclosure: 1 bond

b

12/15/2023



STATE OF WEST VIRGINIA
DEPARTMENT OF MINES
OIL AND GAS DIVISION

NOTICE OF INTENTION TO PLUG AND ABANDON WELL

(REQUIRED BY SECTION 9, ARTICLE 4, CHAPTER 22 OF THE CODE)

To THE DEPARTMENT OF MINES,
Charleston, W. Va.

None	Hardman Farm Oil Co.
Coal Operator	Name of Well Operator
	418 Avery St., Parkersburg, W. Va.
Address	Complete Address
	5-1-68
Coal Owner	Date
	WELL TO BE ABANDONED
Address	Walker District
Mae Hardman	Wood County
Lease or Property Owner	Well No. 1
Parkersburg, W. Va. 26101	Mae Hardman Farm
Address	

Inspector _____ Telephone _____

TO BE NOTIFIED 24 HOURS IN ADVANCE OF PLUGGING OPERATIONS

Gentlemen:—


The undersigned well operator is about to abandon the above described well and will commence

the work of plugging and abandoning said well on the date inspector is notified (which date shall not be less than five days after the day on which this notice so mailed is received, or in due course should be received by the Department of Mines).

This notice is given you in order that your respective representatives may be present at the plugging and filling of said well. You are further notified that whether you are represented or not represented the undersigned will proceed on that date, or shortly thereafter, to plug and fill said well in the manner required by Section 10, Article 4, Chapter 22 of the Code and given in detail on the reverse side of this notice, in "Work Order."

This notice is being mailed by registered mail to each of you at the above addresses on the above date.

Very truly yours,
Hardman Farm Oil Co.
By: E. C. Hartman
Well Operator



NOTE: Upon the abandonment of any well drilled prior to June 1, 1929, a plat prepared by a registered engineer, shall be filed with THREE COPIES OF APPLICATION, (OG-9) AND "WORK ORDER" AND TWO COPIES OF THE WELL RECORD, (OG-10). The map must show the district and county in which the tract of land is located, the name and acreage of same, the name or names of the owners and names of adjacent tracts and the location of the well to be abandoned, determined by survey with the courses and distances of such well from two permanent points or landmarks on said tract, in compliance with Rule 5 of the Rules and Regulations. 12/15/2023

NOTE: In case plugging is not commenced within four months from the date of permit, same shall expire and be of no further force or effect.

NOTE: PERMIT IS NON TRANSFERABLE.

BOND PLUG

Woo-299

Permit Number

AFFIDAVIT, FORM OG-8, MANNER WELL PLUGGED MUST BE SUBMITTED TO OBTAIN RELEASE OF WELL UNDER BOND

PROPOSED MANNER OF PLUGGING AND FILLING WELL

(REQUIRED BY RULES AND REGULATIONS)

WEST VIRGINIA DEPARTMENT OF MINES

OIL AND GAS DIVISION

WORK ORDER

Well to be plugged and filled as follows: Note: Casing to remain in hole

996 969 Fill with Clay to bottom of casing.

969 959 Cement, add 10' crushed stone and continue filling with clay to 800.' Bridge at 200', bottom of 8" casing seat, 10' cement and

~~XXXXXXXXXXXX Bridge at 850' clay on top of bridge to 75'~~
10' crushed stone. Fill solid to surface.

~~XXXXXXXXXXXX Fill with crushed stone plus cement to surface~~
or to elevation per State Road Commission Request.

Erect monument in accordance to Rule 12 of the Oil and Gas Rules and Regulations.

To the Department of Mines
Coal Owner or Operator,
Lease or Property Owner.

IF PARTIAL PLUGGING
PLEASE SUBMIT REVISED WELL RECORD
WHEN WORK IS COMPLETED.

Gentlemen:

This "work order" is submitted for your approval and concurrence and unless notified of your disapproval or non-concurrence, the undersigned will proceed with the plugging and filling of said well in the above described manner on the date inspector is notified after permit is issued.

Very truly yours,

Hardman Farm Oil Co.

By: E. E. Hartman

Well Operator

No objections have been filed by the coal owner or coal operator, or any available adjacent lease or property owners or interposed by the Department of Mines to the manner herein described for the plugging and filling of the well above mentioned. Therefore, the same is hereby approved this

7 day of May, 1968.

12/15/2023

DEPARTMENT OF MINES
Oil and Gas Division

By: Elmer C Workman

NOTE: This "work order" shall be filed in triplicate, one copy for the files of the Department of Mines; one to be approved or corrected and returned to the well operator as his authority for plugging said well; and one for the well inspector.

STATE OF WEST VIRGINIA
DEPARTMENT OF MINES
OIL AND GAS DIVISION

AFFIDAVIT OF PLUGGING AND FILLING WELL

AFFIDAVIT SHOULD BE MADE IN TRIPPLICATE, ONE COPY MAILED TO THE DEPARTMENT, ONE COPY TO BE RETAINED BY THE WELL OPERATOR AND THE THIRD COPY (AND EXTRA COPIES IF REQUIRED) SHOULD BE MAILED TO EACH COAL OPERATOR AT THEIR RESPECTIVE ADDRESSES.

None	Hardman Farm Oil Co.
COAL OPERATOR OR OWNER	NAME OF WELL OPERATOR
ADDRESS	418 Avery St., Parkersburg, W. Va. 26101
COAL OPERATOR OR OWNER	COMPLETE ADDRESS
ADDRESS	September 3, 19 68
LEASE OR PROPERTY OWNER	WELL AND LOCATION
Mae Hardman	Walker District
ADDRESS	Wood County
Parkersburg, W. Va. 26101	Well No. 1
ADDRESS	Mae Hardman Farm


STATE INSPECTOR SUPERVISING PLUGGING.....

AFFIDAVIT

STATE OF WEST VIRGINIA, }
County of Rosne } SS:

Cecil Suck and William Richmond
being first duly sworn according to law depose and say that they are experienced in the work of plugging and filling oil and gas wells and were employed by Hartman Oil & Gas, well operator, and participated in the work of plugging and filling the above well, that said work was commenced on the 19th. day of August, 1968, and that the well was plugged and filled in the following manner:

SAND OR ZONE RECORD FORMATION	FILLING MATERIAL	PLUGS USED SIZE & KIND	CASING	
			CSG PULLED	CSG LEFT IN
996 969	Clay to bottom of casing.	6 5/8		969
969 959	Cement, add 10' crushed stone and continue filling with clay to 800'. Bridge at 200', bottom of 8" casing seat, 10' cement and 10' crushed stone. Fill solid to surface, or to elevation per State Road Commission Request. Erect monument in accordance to Rule 12 of the Oil and Gas Regulations.			
COAL SEAMS	DESCRIPTION OF MONUMENT			
(NAME)				
(NAME)				
(NAME)				
(NAME)				



and that the work of plugging and filling said well was completed on the 27th. day of August, 1968.

And further deponents saith not.

Sworn to and subscribed before me this 5 day of September, 1968.

Cecil Suck
William Richmond
Paul Staw 12/15/2023

My commission expires: June 17-1970

Notary Public.
Permit No. Woo-299

STATE OF WEST VIRGINIA
DEPARTMENT OF MINES
AND METALS DIVISION

ARTIFICIAL DRILLING AND FILLING WELLS


STATE OF WEST VIRGINIA, County of _____, ss. I, _____, Clerk of the said County, do hereby certify that the following is a true and correct copy of the original as the same appears in the records of the said County:

Location No. 100
The State of West Virginia, ss. _____, Clerk of the said County, do hereby certify that the following is a true and correct copy of the original as the same appears in the records of the said County:
September 3, 1908

Location No. 100
The State of West Virginia, ss. _____, Clerk of the said County, do hereby certify that the following is a true and correct copy of the original as the same appears in the records of the said County:
September 3, 1908

ARTIFICIAL

Location No. 100
The State of West Virginia, ss. _____, Clerk of the said County, do hereby certify that the following is a true and correct copy of the original as the same appears in the records of the said County:
September 3, 1908



Location No. 100
The State of West Virginia, ss. _____, Clerk of the said County, do hereby certify that the following is a true and correct copy of the original as the same appears in the records of the said County:
September 3, 1908

William Richmond
Clerk of the County

12/15/2023

PPS-501

