



STATE OF WEST VIRGINIA
DEPARTMENT OF MINES
OIL AND GAS DIVISION

NOTICE OF PROPOSED LOCATION OF OIL AND GAS WELL

To THE DEPARTMENT OF MINES,
Charleston, W. Va.

Godfrey L. Cabot, Inc.
COAL OPERATOR OR COAL OWNER
Union Building
Charleston 1, W. Va.

Columbian Carbon Company
NAME OF WELL OPERATOR
Box 873; Charleston 23, W. Va.

COAL OPERATOR OR COAL OWNER
ADDRESS

January 26, 19 50
PROPOSED LOCATION

OWNER OF MINERAL RIGHTS
ADDRESS

Steele District
Wood County

Well No. 1 - GW-1143 ^{39° 05'} _{81° 30'}

Godfrey L. Cabot, Inc. Farm
(J.A. Ruble 66 A Tr)

GENTLEMEN:

The undersigned well operator is entitled to drill upon the above named farm or tract of land for oil and gas, having fee title thereto, (or as the case may be) under grant or lease dated _____, made by _____, to _____, and recorded on the _____ day of _____, in the office of the County Clerk for said County in Book _____, page _____.

The enclosed plat was prepared by a competent engineer and shows the proposed location of a well to be drilled for oil and gas by the undersigned well operator on the farm and in the Magisterial District and County above named, determined by survey and courses and distances from two permanent points, or land marks.


The undersigned well operator is informed and believes there are no coal operators operating beds of coal beneath said farm or tract of land on which said well is located, or within 500 feet of the boundaries of the same, who have mapped their workings and filed their maps as required by law, excepting the coal operators or coal owners (if any) above named as addressees.

The above named coal operators or coal owners (if any) are notified that any objections they may desire to make to such proposed location, or which they are required to make by Section 3 of said Code, if the drilling of a well at said proposed location will cause a dangerous condition in or about their respective coal mines, must be received by, or filed with the Department of Mines within ten* days from the receipt of a copy of this notice and accompanying plat by said Department. Said coal operators are further notified that forms for use in making such objections will be furnished to them by the Department of Mines promptly on request and that all such objections must set forth as definitely as is reasonably possible the ground or grounds on which such objections are based and indicate the direction and distance the proposed location should be moved to overcome same.

(The next paragraph is to be completed only in Department's copy.)

Copies of this notice and the enclosed plat were mailed by registered mail, or delivered to the above named coal operators or coal owners at their above shown respective address _____ day _____ before, or on the same day with the mailing or delivery of this copy to the Department of Mines at Charleston, West Virginia.

Very truly yours,
COLUMBIAN CARBON COMPANY
by: O. W. Van Petten, Gen'l Sup't
WELL OPERATOR
Box 873
STREET
Charleston 23
CITY OR TOWN **12/15/2023**
W. Va.
STATE



Address of Well Operator }

*Section 3 If no such objections be filed or be found by the department of mines, within said period of ten days from the receipt of said notice and plat by the department of mines, to said proposed location, the department shall forthwith issue to the well operator a drilling permit reciting the filing of such plat, that no objections have been made by the coal operators to the location, or found thereto by the department, and that the same is approved and the well operator authorized to proceed to drill at said location.

A-9

COLUMBIAN CARBON COMPANY

903 SECURITY BUILDING

POST OFFICE DRAWER 873

CHARLESTON 23, W. VA.

January 26, 1950

West Virginia Department of Mines
Oil and Gas Division
State Capitol Building
Charleston 5, W. Va.

Re: GW-11143, Godfrey L. Cabot #1

Gentlemen:


We enclose the following in connection with the above proposed location:

1 Copy Notice of Proposed Location

Original Survey Tracing

Will you please issue a Drilling Permit?

Yours very truly,



O. W. Van Petten

lw
encl

cc-Mr. R. G. Merrick



12/15/2023

A-10

February 9, 1950

Columbian Carbon Company
P. O. Box 873
Charleston, West Virginia

Gentlemen:

Enclosed is permit WOO-304 to drill Well
No. 1-GM-1143 on the Godfrey L. Cabot, Inc. Farm,
Steele District, Wood County.

Very truly yours,

Administrative Assistant
OIL AND GAS DIVISION

CHH:K
Encl-2

CC: Inspector O. C. Howard

12/15/2023

A-11

COLUMBIAN CARBON COMPANY

903 SECURITY BUILDING

POST OFFICE DRAWER 873

CHARLESTON 23, W. VA.

February 21, 1952

West Virginia Department of Mines
Oil and Gas Division
State Capitol Building
Charleston 5, W. Va.

Re: GW-1143, Godfrey L. Cabot #1
(J. A. Ruble Tract)


Gentlemen:

We enclose the following in connection with the above well:

3 Copies Notice of Intention
to Plug and Abandon Well


Will you please approve and return one copy for our files?

Yours very truly,



R. B. Anderson

lw
encl



12/15/2023

A-12

COLUMBIAN CARBON COMPANY

903 SECURITY BUILDING

POST OFFICE DRAWER 873

CHARLESTON 23. W. VA.

March 13, 1952

West Virginia Department of Mines
Oil and Gas Division
State Capitol Building
Charleston 5, W. Va.

Re: GW-11143, Godfrey L. Cabot, Inc. #1
(J. A. Ruble Tract)

Gentlemen:

We enclose the following in connection with the above well:

3 Copies Revised Notice of Intention
to Plug and Abandon Well


Will you please approve and return one copy of this work order for our files?

You approved the original work order for this well on February 25, 1952.

Yours very truly,

W. S. Moore
W. S. Moore

lw
encl



12/15/2023



B-1

Belleville

STATE OF WEST VIRGINIA
DEPARTMENT OF MINES
OIL AND GAS DIVISION

WELL RECORD

Permit No. W00-304

Oil or Gas Well GAS
(KIND)

Company <u>Columbian Carbon Company</u>	Casing and Tubing	Used in Drilling	Left in Well	Packers
Address <u>Box 873, Charleston 23, W. Va.</u>	Size			
Farm <u>Godfrey L. Cabot, Inc. (J. A. Ruble #1)</u> Acres <u>66</u>	16" <u>38'</u>		<u>38'</u>	Kind of Packer <u>Oilwell</u>
Location (waters) <u>Tygart Creek</u>	13 <u>3/8" 184'</u>	<u>882'18"</u>	<u>Pulled</u>	<u>Wiget Bottom Hole</u>
Well No. <u>1 - GW-1143</u> Elev. <u>907.9'</u>	10 <u>3/4" 100'</u>	<u>1123'10"</u>	<u>Pulled</u>	Size of <u>6 5/8"</u>
District <u>Steels</u> County <u>Wood</u>	8 1/4" <u>24'</u>	<u>2284'6"</u>	<u>Pulled</u>	Depth set <u>5069'9111</u>
The surface of tract is owned in fee by <u>Mrs. W. M. Williams</u>	6" <u>24'</u>	<u>5128'10"</u>	<u>5128'10"</u>	
Address <u>Rockport, W. Va.</u>	5 3/16"			
Mineral rights are owned by <u>Godfrey L. Cabot, Inc.</u>	3"			Perf. top
Address <u>Union Building Charleston 1, W. Va.</u>	2"			Perf. bottom
Drilling commenced <u>2-10-50</u>	Liners Used			Perf. top
Drilling completed <u>5-22-50</u>				Perf. bottom
Date Shot <u>Not Shot</u> From _____ To _____				
With _____				
Open Flow <u>70</u> /10ths Water in _____ Inch				
<u>70</u> /10ths Merc. in <u>7" 234'</u> Inch				
Volume <u>3,179,000</u> Cu. Ft.				
Rock Pressure <u>1225</u> lbs. <u>60</u> hrs.				
Oil _____ bbls., 1st 24 hrs.				
Fresh water <u>119'</u> feet _____ feet				
Salt water <u>1317'</u> <u>1888'</u> feet _____ feet				

CASING CEMENTED _____ SIZE _____ No. Ft. _____ Date _____
See Reverse Side

COAL WAS ENCOUNTERED AT 778 FEET 12 INCHES
1315 FEET 24 INCHES FEET INCHES
FEET INCHES FEET INCHES

Formation	Color	Hard or Soft	Top	Bottom	Oil, Gas or Water	Depth Found	Remarks
Top Soil			0	12			
Red Rock			12	57			
Sand			57	73			
Red Rock			73	79			
Sand			79	86			
Red Rock			86	116			
Sand			116	122			
Red Rock			122	141			
Slate			141	161	F. Water	119'	1-16" blr./hr.
Red Rock			161	174			
Slate			174	203			
Red Rock			203	258			
Sand			258	279			
Red Rock			279	302			
Sand			302	312			
Red Rock			312	450			
Slate			450	471			
Lime			471	490			
Red Rock			490	507			
Lime			507	527			
Red Rock			527	532			
Slate and Shells			532	580			
Sand			580	604			
Slate			604	641			
Red Rock			641	660			
Lime			660	705			
Red Rock			705	716			
Slate			716	738			
Red Rock			738	752			
Slate			752	765			
Sand			765	777			
Coal			777	778			
Slate			778	798			
Sand			798	829			
Slate and Shells <u>868' DLM-873'SLM</u>			829	866			
Lime			866	874			
Blue Slate			874	890			
Sand			890	920			

8293031172345671910111213141516171819202122232425262728293031
JUN 1950
WEST VIRGINIA
DEPARTMENT OF MINES
12/15/2023
BS

B-2

Formation	Color	Hard or Soft	Top	Bottom	Oil, Gas or Water	Depth Found	Remarks
Slate and Shells			920	946			
Red Rock			946	956			
Sand			956	971			
Red Rock			971	1015			
Lime			1015	1052			
Red Rock			1052	1070			
Slate and Shells			1070	1110			
Red Rock			1110	1176			
Slate and Shells			1176	1190			
Lime			1190	1231			
Slate			1231	1260			
Sand			1260	1315			
Coal			1315	1317	S. Water	1317'	1-13" blr/hr.
Sand			1317	1360			
Slate			1360	1417			
Sand			1417	1431			
Lime			1431	1446			
Sand			1446	1518			
Slate and Shells			1518	1556			
Sand			1556	1570			
Slate and Shells			1570	1610			
Sand			1610	1666			
Slate and Shells			1666	1810	S. Water	1888'	500' - 10 hours
Sand			1810	2125			
Lime	2270'DLM-2273'SIM		2125	2352			
Slate and Shells			2352	2446			
Shale			2446	2470			
Lime Shells			2470	2810			
Lime			2810	2910			
Slate and Shells			2910	3258			
Lime			3258	3336			
Slate and Shells			3336	3470			
Lime			3470	3542			
Slate and Shells			3542	3746			
Lime			3746	3830			
Slate and Shells			3830	3930	Gas	3835'	Small Show
Lime			3930	4008			
Shale			4008	4283			
Slate			4283	4305			
Lime			4305	4363			
Slate and Shells			4363	4724			
Shale			4724	5042'DLM 5046'SIM			
Corniferous Lime			5042'DLM				
	5069'SIM-5067'DLM		5046'SIM	5160			
Oriskany Sand			5160	5177'	Pays:		
					5162-77' = 73/10 M.7" 23# - 13,458M		
			TOTAL DEPTH - - - - -	5177'			
<u>CASING RECORD</u>							
3-13-50	13-3/8" casing. Ran 23 bags of Aquagel. No circulation or returns. Columbian Carbon Company Crew						
3-21-50	10-3/4" casing. Ran 25 bags of Aquagel. Returns O.K. Columbian Carbon Company Crew						
4-9-50	8-5/8" casing. Ran 27 bags of Aquagel. Circulation and returns. Columbian Carbon Company Crew						
5-14-50	6-5/8" casing. Ran 60 bags of Aquagel. Casing floated in. Columbian Carbon Company Crew						

12/15/2023

Date May 29, 1950

APPROVED Columbian Carbon Company, Owner

By O. W. Van Petten, Vice President
(Title)

B-8



STATE OF WEST VIRGINIA
DEPARTMENT OF MINES
OIL AND GAS DIVISION

NOTICE OF INTENTION TO PLUG AND ABANDON WELL
(REQUIRED BY SECTION 9, ARTICLE 4, CHAPTER 22 OF THE CODE)

To THE DEPARTMENT OF MINES,
Charleston, W. Va.

_____	_____
Coal Operator or Coal Owner	Name of Well Operator
_____	_____
Address	Complete Address
_____	_____
Coal Operator or Coal Owner	February 21, 1952 19
_____	_____
Address	WELL TO BE ABANDONED
_____	Steele District
_____	Wood County
Lease or Property Owner	Well No. 1 - GW-11143
_____	_____
Address	Farm
_____	Godfrey L. Cabot, Inc. (J.A. Ruble Tract)

Gentlemen:— NOTIFY INSPECTOR O. C. HOWARD - GRANTSVILLE - TELE. 108

The undersigned well operator is about to abandon the above described well and will commence we will advise by telephone when plugging will commence the work of plugging and abandoning said well on the _____ day of _____, 19____, (which date shall not be less than five days after the day on which this notice so mailed is received, or in due course should be received by the Department of Mines.)


This notice is given you in order that your respective representatives may be present at the plugging and filling of said well. You are further notified that whether you are represented or not represented the undersigned will proceed on that date, or shortly thereafter, to plug and fill said well in the manner required by Section 10, Article 4, Chapter 22 of the Code and given in detail on the reverse side of this notice, in "Work Order."

This notice is being mailed by registered mail to each of you at the above addresses on the above date.

Very truly yours,

COLUMBIAN CARBON COMPANY

by R.B. Anderson
R.B. Anderson, Sup't Well Operator.



NOTE: Upon the abandonment of all wells drilled prior to June 1, 1929, a plat prepared by a competent engineer, showing the district and county in which the tract of land is located, the name and acreage of same, the names of the owners and adjacent tracts, and the location of the about to be abandoned well, determined by survey, and the courses and distances of such well from two permanent points or landmarks on said tract, shall be submitted with this notice.

12/15/2023

(Over)

B-9

PROPOSED MANNER OF PLUGGING AND FILLING WELL

(REQUIRED BY RULES AND REGULATIONS)

WEST VIRGINIA DEPARTMENT OF MINES

OIL AND GAS DIVISION

WORK ORDER

Well to be plugged and filled as follows:

- Pull 5180'8" of 2" tubing
- Fill solid from 5177' total depth to 5142'
- Run cement plug 5142' to 5117' - 5 sacks
- Place M.& F. Plug 5117' to 5114'
- Fill hole with mud fluid, 4% Aquagel
- Pull 6-5/8" casing set on packer at 5069'
- Pull 6-5/8" casing up to 3800'
- Set bridge 3825' to 3815'
- Run cement plug 3815' to 3805' - 3 sacks
- Pull balance of 6-5/8" casing out of hole
- Set bridge 1878' to 1868'
- Run cement plug 1868' to 1858' - 5 sacks
- Set bridge 1347' to 1297'
- Run cement plug 1297' to 1287' - 8 sacks
- Set bridge 808' to 757' -- Run cement plug 757' to 747' - 12 sacks
- Set bridge 139' to 129'
- Run cement plug 129' to 119' - 12 sacks
- Set bridge 78' to 58'
- Run cement plug 58' to 48' - 12 sacks
- Pull drive pipe set at 38'
- Fill solid to surface
- Erect monument as prescribed by law

To the Department of Mines
Coal Owner or Operator,
Lease or Property Owner.

Gentlemen:

This "work order" is submitted for your approval and concurrence and unless notified of your disapproval or non-concurrence, the undersigned will proceed with the plugging and filling of said well in the above described manner on the date stated in the notice of intention to plug and abandon the said well on opposite side of this sheet.

Very truly yours,

COLUMBIAN CARBON COMPANY

BY: *R. B. Anderson*
R. B. Anderson, Sup't Well Operator.

No objections have been filed by the coal owner or coal operator, or any available adjacent lease or property owners or interposed by the Department of Mines to the manner herein described for the plugging and filling of the well above mentioned. Therefore, the same is hereby approved this

12/15/2023

25th day of February, 1952, 19

DEPARTMENT OF MINES
Oil and Gas Division

By: *C. H. Hall*

NOTE: This "work order" shall be filed in triplicate, one copy for the files of the Department of Mines; one to be approved or corrected and returned to the well operator as his authority for plugging said well; and one for the well inspector.

0-8



STATE OF WEST VIRGINIA
 DEPARTMENT OF MINES
 OIL AND GAS DIVISION

NOTICE OF INTENTION TO PLUG AND ABANDON WELL
 (REQUIRED BY SECTION 9, ARTICLE 4, CHAPTER 22 OF THE CODE)

To THE DEPARTMENT OF MINES,
 Charleston, W. Va.

None Coal Operator or Coal Owner | Columbian Carbon Company Name of Well Operator

Address | Box 873, Charleston 23, W. Va. Complete Address

Coal Operator or Coal Owner | March 13, 1952 19

Address | **WELL TO BE ABANDONED**
Steele District

County | Wood

Lease or Property Owner | Well No. 1 - GW-1143

Address | Godfrey L. Cabot, Inc. Farm
(J. A. Ruble Tract)

Inspector to be notified | O. C. HOWARD - GRANTSVILLE - TELE. 108
24 HOURS IN ADVANCE OF PLUGGING DATE

Gentlemen:—

The undersigned well operator is about to abandon the above described well and will commence

We will advise by telephone when plugging will commence

the work of plugging and abandoning said well on the date inspector is notified (which date shall not be less than five days after the day on which this notice so mailed is received, or in due course should be received by the Department of Mines).

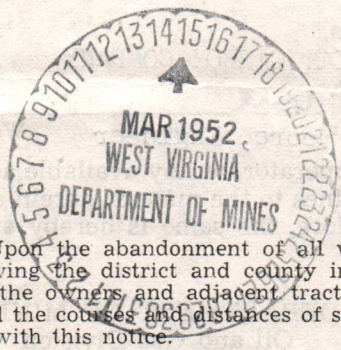
This notice is given you in order that your respective representatives may be present at the plugging and filling of said well. You are further notified that whether you are represented or not represented the undersigned will proceed on that date, or shortly thereafter, to plug and fill said well in the manner required by Section 10, Article 4, Chapter 22 of the Code and given in detail on the reverse side of this notice, in "Work Order."

This notice is being mailed by registered mail to each of you at the above addresses on the above date.

Very truly yours,
 COLUMBIAN CARBON COMPANY

by: W.S. Moore
 W.S. Moore, Engineer Well Operator.

12/15/2023



NOTE: Upon the abandonment of all wells drilled prior to June 1, 1929, a plat prepared by a registered engineer, showing the district and county in which the tract of land is located, the name and acreage of same, the names of the owners and adjacent tracts, and the location of the about to be abandoned well, determined by survey, and the courses and distances of such well from two permanent points or landmarks on said tract, shall be submitted with this notice.

NOTE: In case plugging is not commenced within four months from the above date, this permit shall expire and be of no further force or effect.

(over)

WOOD-304 P PERMIT NUMBER

REVISED WORK ORDER

C-9



PROPOSED MANNER OF PLUGGING AND FILLING WELL

(REQUIRED BY RULES AND REGULATIONS)

**WEST VIRGINIA DEPARTMENT OF MINES
OIL AND GAS DIVISION
WORK ORDER**

Well to be plugged and filled as follows:

- Pull 5180'8" of 2" tubing
- Fill solid from 5177' total depth to 5142' with clay
- Run cement plug 5142' to 5117' - 5 sacks
- Place M&F Plug 5117' to 5114'
- Pull 6-5/8" casing set on packer at 5069' up to 3750'
- Set bridge at 3865'. Fill with clay 3865' to 3815'
- Run cement plug 3815' to 3805' - 3 sacks
- Pull 6-5/8" casing up to 1700'
- Set bridge at 1918'. Fill with clay 1918' to 1868'
- Run cement plug 1868' to 1858' - 5 sacks
- Pull 6-5/8" casing up to 1200'
- Set bridge at 1347' - Fill with clay 1347' to 1297'
- Run cement plug 1297' to 1287' 8 sacks - Pull 6-5/8" casing to 600'
- Set bridge 808'. Fill with clay 808' to 757'
- Run cement plug 757' to 747' - 12 sacks
- Pull rest of 6-5/8" casing
- Set bridge at 179'. Fill with clay 179' to 129'
- Run cement plug 129' to 119' - 12 sacks
- Set bridge 68' to 58'
- Run cement plug 58' to 48' - 12 sacks
- Pull drive pipe set at 38'
- Fill solid to surface with clay
- Erect monument as prescribed by law

To the Department of Mines
Coal Owner or Operator,
Lease or Property Owner.

Gentlemen:

This "work order" is submitted for your approval and concurrence and unless notified of your disapproval or non-concurrence, the undersigned will proceed with the plugging and filling of said well in the above described manner on the date stated in the notice of intention to plug and abandon the said well on opposite side of this sheet.

Very truly yours,
COLUMBIAN CARBON COMPANY

by: W. S. Moore
W. S. Moore, Engineer Well Operator.

No objections have been filed by the coal owner or coal operator, or any available adjacent lease or property owners or interposed by the Department of Mines to the manner herein described for the plugging and filling of the well above mentioned. Therefore, the same is hereby approved 12/15/2023

17th day of March, 1952, 19

DEPARTMENT OF MINES
Oil and Gas Division

By: _____

NOTE: This "work order" shall be filed in triplicate, one copy for the files of the Department of Mines; one to be approved or corrected and returned to the well operator as his authority for plugging said well; and one for the well inspector.

E-6

February 18, 1953

Columbian Carbon Company
P. O. Box 873
Charleston, West Virginia

Gentlemen:

We shall appreciate receiving affidavits for the plugging
of the following wells for which permits were issued in 1952.

<u>Permit No.</u>	<u>Well No.</u>	<u>Farm</u>	<u>District</u>
Woo-304-P	1-GW-1143	Godfrey L. Cabot, Inc. (J. A. Ruble Tract)	Steele
Woo-322-P	1-GW-1148	Godfrey L. Cabot, Inc. (Milton McLane Tract)	Steele
Woo-328-P	1-GW-1153	Godfrey L. Cabot, Inc. (J. H. Stephens Tract)	Steele
Woo-329-P	1-GW-1154	H. C. McPherson	Steele

Very truly yours,

Administrative Assistant
OIL AND GAS DIVISION

CNH:K
CC: Inspector O. C. Howard

E-7

COLUMBIAN CARBON COMPANY

903 SECURITY BUILDING

POST OFFICE DRAWER 873

CHARLESTON 23, W. VA.

February 20, 1953

Mr. C. N. Hall
Administrative Assistant
West Virginia Department of Mines
Oil and Gas Division
State Capitol Building
Charleston 5, W. Va.

Dear Mr. Hall:

Please cancel plugging work order applications for the following wells:


<u>Permit No.</u>	<u>Well No.</u>	<u>Farm</u>	<u>District</u>
Woo-304 P ✓	1-GW-1143	Godfrey L. Cabot, Inc. (J. A. Ruble Tract)	Steele
Woo-322 P	1-GW-1148	Godfrey L. Cabot, Inc. (Milton McLane Tract)	Steele
Woo-328 P	1-GW-1153	Godfrey L. Cabot, Inc. (J. H. Stephens Tract)	Steele
Woo-329 P	1-GW-1154	H. C. McPherson	Steele

These wells were sold to United Fuel Gas Company and we understand they will be used for storage purposes. Any information regarding these wells from now on should be obtained from them.

Yours very truly,

R. B. Anderson

RBA;lw



COLUMBIAN CARBON COMPANY

909 SECURITY BUILDING
POST OFFICE DRAWER 275
CHARLESTON 22, W. VA.

January 20, 1933


Mr. J. H. Hall
Federal Reserve Bank
Washington, D. C.

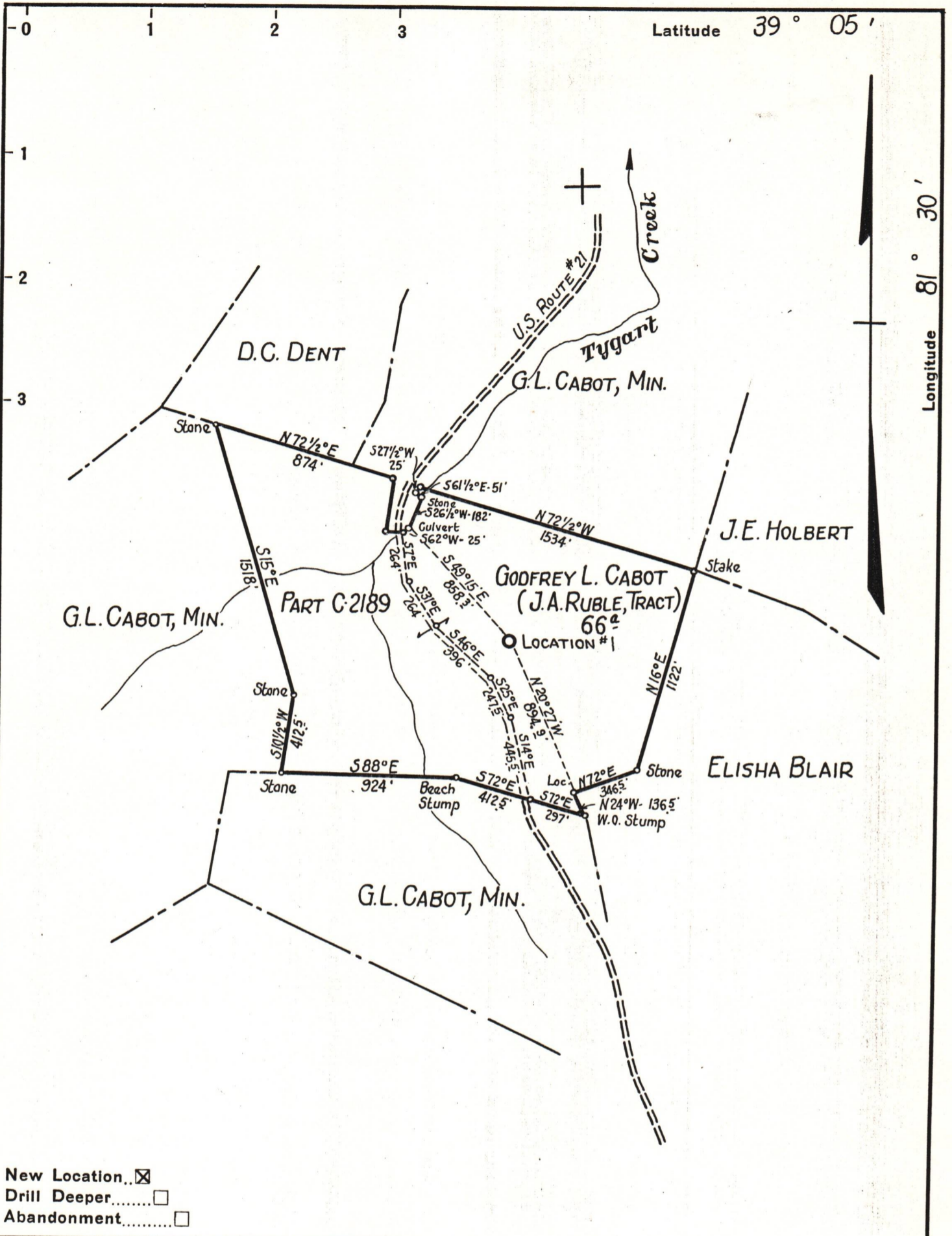
Please enclose the following information for the following:

Quantity	Part No.	Part Name	Part No.	Part Name
1000	1-10-11	1000-11	1-10-11	1000-11
1000	1-10-12	1000-12	1-10-12	1000-12
1000	1-10-13	1000-13	1-10-13	1000-13
1000	1-10-14	1000-14	1-10-14	1000-14

These parts are to be used for the purpose of the following:

J. H. Hall





- New Location...
- Drill Deeper.....
- Abandonment.....

Company COLUMBIAN CARBON COMPANY
 Address Box 873 CHARLESTON, W.VA.
 Farm GODFREY L. CABOT (J.A. RUBLE TRACT)
 Tract _____ Acres 66 Lease No. Pt. C 2189
 Well (Farm) No. 1 Serial No. GW 1143
 Elevation (Spirit Level) 907.9'
 Quadrangle BELLEVILLE 7 S.E. S146 W298
 County WOOD District STEELE
 Engineer R. Anderson
 Engineer's Registration No. 2074
 File No. _____ Drawing No. W-2-50
 Date JAN. 18, 1950. Scale 1"=660'

STATE OF WEST VIRGINIA
 DEPARTMENT OF MINES
 OIL AND GAS DIVISION
 CHARLESTON

WELL LOCATION MAP
 FILE NO. W100-304 12/15/2023

- + Denotes location of well on United States Topographic Maps, scale 1 to 62,500, latitude and longitude lines being represented by border lines as shown.
- Denotes one inch spaces on border line of original tracing.