



STATE OF WEST VIRGINIA
DEPARTMENT OF MINES
OIL AND GAS DIVISION

NOTICE OF PROPOSED LOCATION OF OIL AND GAS WELL

To THE DEPARTMENT OF MINES,
Charleston, W. Va.

None
COAL OPERATOR OR COAL OWNER

ADDRESS

COAL OPERATOR OR COAL OWNER

ADDRESS

O. H. Blair
OWNER OF MINERAL RIGHTS
Route #1
Rockport, W. Va.
ADDRESS

United Fuel Gas Co.

NAME OF WELL OPERATOR
c/o G. H. Moore
P. O. Box 1273, Charleston 25, W. Va.
COMPLETE ADDRESS

February 2, 19 50

PROPOSED LOCATION

Steele District

Wood County

Well No. 6465. 390 05'
810 30'

O. H. Blair Farm

GENTLEMEN:

The undersigned well operator is entitled to drill upon the above named farm or tract of land for oil and gas, having fee title thereto, (or as the case may be) under ~~grantor~~ lease dated March 10, 1948, made by O. H. Blair, to United Fuel Gas Co., and recorded on the 22nd day of April 1948, in the office of the County Clerk for said County in Book 308, page 424.

The enclosed plat was prepared by a competent engineer and shows the proposed location of a well to be drilled for oil and gas by the undersigned well operator on the farm and in the Magisterial District and County above named, determined by survey and courses and distances from two permanent points, or land marks.


The undersigned well operator is informed and believes there are no coal operators operating beds of coal beneath said farm or tract of land on which said well is located, or within 500 feet of the boundaries of the same, who have mapped their workings and filed their maps as required by law, excepting the coal operators or coal owners (if any) above named as addressees.

The above named coal operators or coal owners (if any) are notified that any objections they may desire to make to such proposed location, or which they are required to make by Section 3 of said Code, if the drilling of a well at said proposed location will cause a dangerous condition in or about their respective coal mines, must be received by, or filed with the Department of Mines within ten* days from the receipt of a copy of this notice and accompanying plat by said Department. Said coal operators are further notified that forms for use in making such objections will be furnished to them by the Department of Mines promptly on request and that all such objections must set forth as definitely as is reasonably possible the ground or grounds on which such objections are based and indicate the direction and distance the proposed location should be moved to overcome same.

(The next paragraph is to be completed only in Department's copy.)

Copies of this notice and the enclosed plat were mailed by registered mail, or delivered to the above named coal operators or coal owners at their above shown respective address _____ day _____ before, or on the same day with the mailing or delivery of this copy to the Department of Mines at Charleston, West Virginia.

Very truly yours,



Address of Well Operator }

United Fuel Gas Co.
WELL OPERATOR

c/o G. H. Moore
STREET

P. O. Box 1273, Charleston 25
CITY OR TOWN

West Virginia
STATE

12/15/2023

*Section 3 If no such objections be filed or be found by the department of mines, within said period of ten days from the receipt of said notice and plat by the department of mines, to said proposed location, the department shall forthwith issue to the well operator a drilling permit reciting the filing of such plat, that no objections have been made by the coal operators to the location, or found thereto by the department, and that the same is approved and the well operator authorized to proceed to drill at said location.

A-10

February 16, 1950

United Fuel Gas Company
c/o G. H. Moore
P. O. Box 1273
Charleston, West Virginia

Gentlemen:

Enclosed is permit WOO-306 to drill Well
No. 6465 on the G. H. Blair Farm, Steele District,
Wood County.

Very truly yours,

Administrative Assistant
OIL AND GAS DIVISION

CHH:k
Encl-2

CC: Inspector O. C. Howard

12/15/2023



STATE OF WEST VIRGINIA
DEPARTMENT OF MINES
OIL AND GAS DIVISION

B-1

Bellerillo

WELL RECORD

Permit No. W00-306


Oil or Gas Well Gas
(KIND)

Company United Fuel Gas Co.
Address P. O. Box 1273, Charleston 25, W. Va.
Farm O. H. Blair Acres 48
Location (waters) Tygart Creek
Well No. 6465 Elev. 1077.54'
District Steele County Wood
The surface of tract is owned in fee by _____
Address _____
Mineral rights are owned by O. H. Blair
Route 1, Rockport, Address West Virginia
Drilling commenced 2-27-50
Drilling completed 7-6-50
Date Shot Not Shot From _____ To _____
With _____
Open Flow 36 /10ths Water in _____ Inch
7" /10ths Merc. in _____ Inch
Volume 9,549 M - Oriskany Cu. Ft.
Rock Pressure 840 lbs. 48 hrs.
Oil _____ bbls., 1st 24 hrs.
Fresh water 1490, 1580, 1845 feet
Salt water 2095 feet

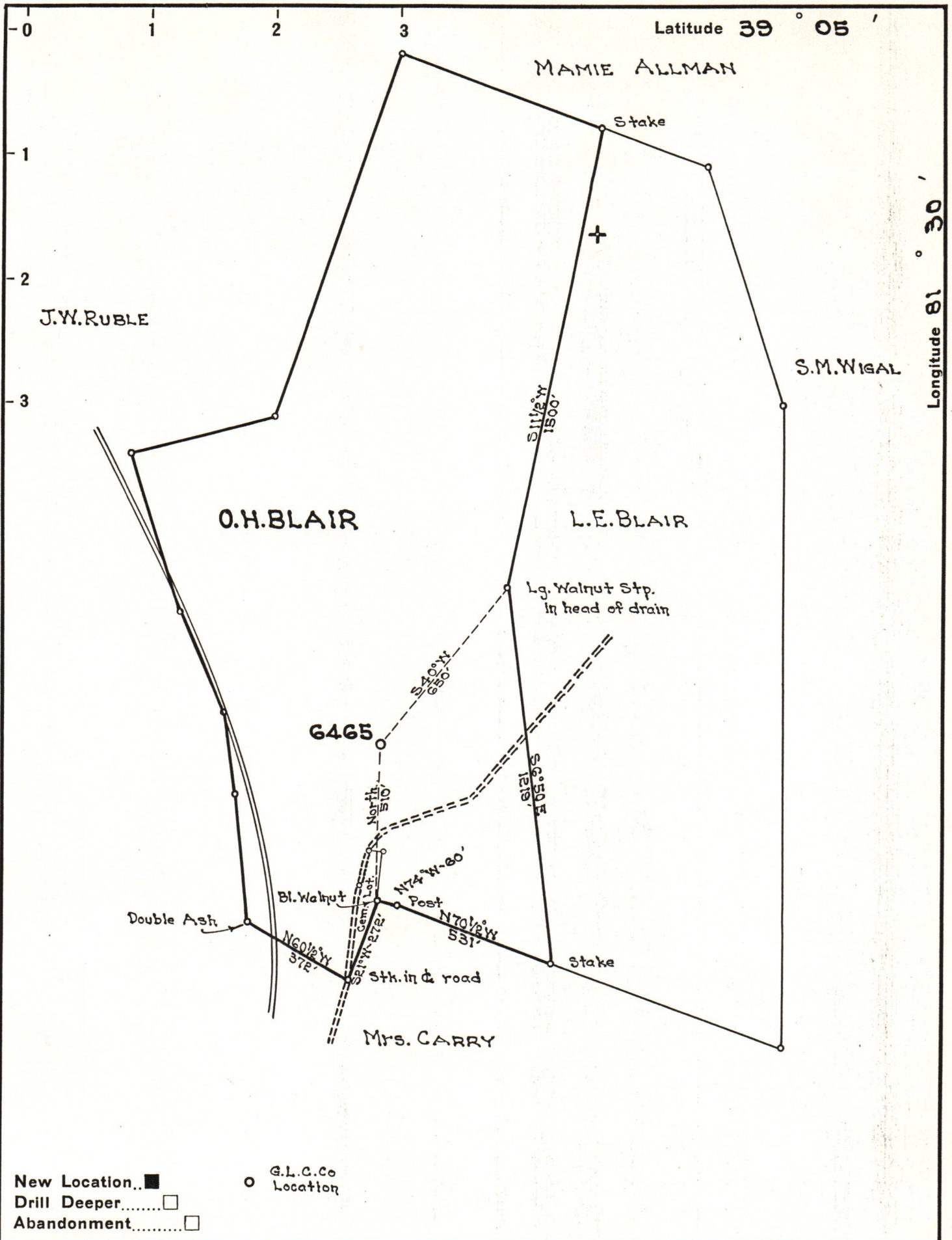
Casing and Tubing	Used in Drilling	Left in Well	Packers
Size			Kind of Packer
16			
13 3/8	1066'	1066'	
10 3/4	1506'	1506'	Size of
8 1/2 8-5/8"	2423'	2423'	
8 5/8 7"	5285'	5285'	Depth set
5 3/16			
3			Perf. top
2 Tubing		5458'	Perf. bottom
Liners Used			Perf. top
			Perf. bottom

CASING CEMENTED _____ SIZE _____ No. Ft. _____ Date _____
COAL WAS ENCOUNTERED AT 1732 FEET 36 INCHES
_____ FEET _____ INCHES _____ FEET _____ INCHES
_____ FEET _____ INCHES _____ FEET _____ INCHES

Formation	Color	Hard or Soft	Top	Bottom	Oil, Gas or Water	Depth Found	Remarks
Soil			0	35			
Lime			35	41			
Blue Mud			41	98			
Red Rock			98	102			
Blue Slate			102	122			
Red Rock			122	130			
Slate			130	140			
Red Rock			140	265			
Lime			265	270			
Red Rock			270	418			
Lime Shell			418	425			
Blue Slate			425	443			
Red Rock			443	536			
Lime Shell			536	548			
Red Rock			548	592			
Lime Shell			592	597			
Red Rock			597	640			
Slate			640	655			
Red Rock			655	721			
Lime Shell			721	729			
Red Rock			729	765			
Broken Lime			765	788			
Red Rock			788	792			
Lime			792	830			
Red Rock			830	850			
Lime			850	900			
Red Rock			900	925			
Blue Lime			925	960			
Slate			960	1015			
Sandy Lime			1015	1025			
Slate			1025	1035			
Sand			1035	1045			
Slate			1045	1066			
Lime			1066	1069			
Slate			1069	1083			
Sand			1083	1113			
Slate			1113	1119			
Red Rock			1119	1223			



12/15/2023



Company UNITED FUEL GAS CO.

Address CHARLESTON, W. VA.

Farm O.H. BLAIR

Tract _____ Acres 48 Lease No. 46161

Well (Farm) No. _____ Serial No. G465

Elevation (Spirit Level) 1077.54

Quadrangle BELLEVILLE

County WOOD District STEELE

Engineer J.H. Moore

Engineer's Registration No. 662

File No. 66-107 Drawing No. _____

Date 2-2-50 Scale 1"=400'

STATE OF WEST VIRGINIA
DEPARTMENT OF MINES
OIL AND GAS DIVISION
CHARLESTON

WELL LOCATION MAP

FILE NO. W00-306 12/15/2023

+ Denotes location of well on United States Topographic Maps, scale 1 to 62,500, latitude and longitude lines being represented by border lines as shown.

- Denotes one inch spaces on border line of original tracing.

"IMPERIAL" TRACING CLOTH
K & E CO., N. Y.