

WW-7
8-30-06



West Virginia Department of Environmental Protection
Office of Oil and Gas

WELL LOCATION FORM: GPS

API: 47-107-00306 WELL NO.: 7245

FARM NAME: Blair, O. H.

RESPONSIBLE PARTY NAME: Columbia Gas Transmission, LLC

COUNTY: Wood DISTRICT: Steele

QUADRANGLE: Rockport

SURFACE OWNER: Carl E. Wade & Dianne L. Wade

ROYALTY OWNER: O. H. Blair (storage lease)

UTM GPS NORTHING: 4323299.03 m

UTM GPS EASTING: 452376.07 m GPS ELEVATION: 327.6 m

The Responsible Party named above has chosen to submit GPS coordinates in lieu of preparing a new well location plat for a plugging permit or assigned API number on the above well. The Office of Oil and Gas will not accept GPS coordinates that do not meet the following requirements:

1. Datum: NAD 1983, Zone: 17 North, Coordinate Units: meters, Altitude: height above mean sea level (MSL) – meters.
2. Accuracy to Datum – 3.05 meters
3. Data Collection Method:

Survey grade GPS : Post Processed Differential

Real-Time Differential

Mapping Grade GPS : Post Processed Differential

Real-Time Differential

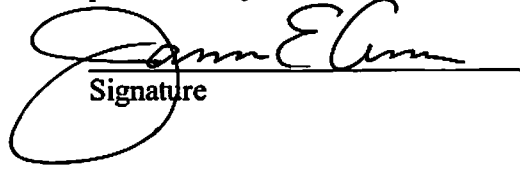
Received

JUN - 3 2014

Office of Oil and Gas
WV Dept. of Environmental Protection

4. Letter size copy of the topography map showing the well location.

I the undersigned, hereby certify this data is correct to the best of my knowledge and belief and shows all the information required by law and the regulations issued and prescribed by the Office of Oil and Gas.


Signature

Senior Engineer
Title

6/2/14
Date



107003064

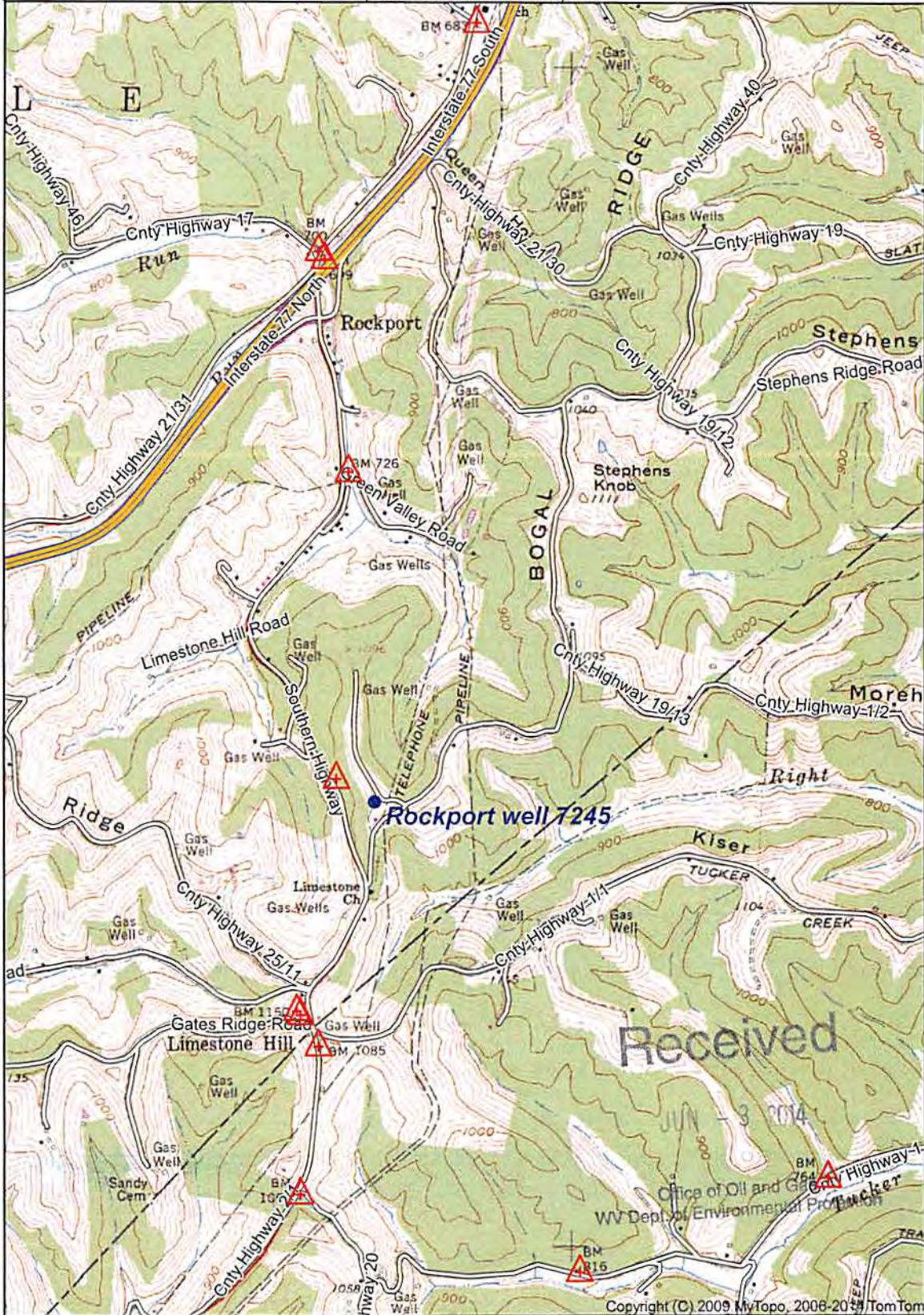
081° 34' 03.20" W
039° 05' 08.84" N

(SOUTH PARKERSBURG)

081° 31' 30.86" W
039° 05' 08.84" N

(POND CREEK)

(ELIZABETH)



039° 02' 21.27" N
081° 34' 03.20" W

Copyright (C) 2009 MyTopo, 2006-2014 TomTom
Printed: Wed Feb 26, 2014

081° 31' 30.86" W
039° 02' 21.27" N

(SANDYVILLE)

(LIVERPOOL)
SCALE 1:24000

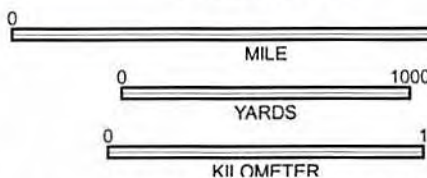
(REEDY)

Produced by MyTopo Terrain Navigator
Topography based on USGS 1:24,000
Maps

North American 1983 Datum (NAD83)
Polyconic Projection

To place on the predicted North American
1927 move the projection lines 9M N and
13M E

Declination



CONTOUR INTERVAL 20 FEET
NATIONAL GEODETIC VERTICAL DATUM 1929

Received

JUN - 3 2014

Office of Oil and Gas
WV Dept. of Environmental Protection

API
ROCKPORT, WV
47107-003064 1960