



STATE OF WEST VIRGINIA  
DEPARTMENT OF MINES  
OIL AND GAS DIVISION

NOTICE OF PROPOSED LOCATION OF OIL AND GAS WELL

To THE DEPARTMENT OF MINES,  
Charleston, W. Va.

Not Operated  
COAL OPERATOR OR COAL OWNER  
  
ADDRESS  
  
COAL OPERATOR OR COAL OWNER  
  
ADDRESS  
  
Godfrey L. Cabot, Inc.  
OWNER OF MINERAL RIGHTS  
900 Union Building  
Charleston, W. Va.  
ADDRESS

Godfrey L. Cabot, Inc.  
NAME OF WELL OPERATOR  
900 Union Building, Charleston, W. Va.  
COMPLETE ADDRESS  
May 3, 19 50  
PROPOSED LOCATION  
Steele District  
Wood County  
Well No. 1 Serial 1329  
O. E. Crow Farm

GENTLEMEN:

The undersigned well operator is entitled to drill upon the above named farm or tract of land for oil and gas, having fee title thereto, (or as the case may be) under grant ~~of lease~~ dated 15th July 1906, made by O. E. Crow, to Godfrey L. Cabot, Inc., and recorded on the 4th day of August 1906, in the office of the County Clerk for said County in Book 141, page 154.

The enclosed plat was prepared by a competent engineer and shows the proposed location of a well to be drilled for oil and gas by the undersigned well operator on the farm and in the Magisterial District and County above named, determined by survey and courses and distances from two permanent points, or land marks.

The undersigned well operator is informed and believes there are no coal operators operating beds of coal beneath said farm or tract of land on which said well is located, or within 500 feet of the boundaries of the same, who have mapped their workings and filed their maps as required by law, excepting the coal operators or coal owners (if any) above named as addressees.

The above named coal operators or coal owners (if any) are notified that any objections they may desire to make to such proposed location, or which they are required to make by Section 3 of said Code, if the drilling of a well at said proposed location will cause a dangerous condition in or about their respective coal mines, must be received by, or filed with the Department of Mines within ten\* days from the receipt of a copy of this notice and accompanying plat by said Department. Said coal operators are further notified that forms for use in making such objections will be furnished to them by the Department of Mines promptly on request and that all such objections must set forth as definitely as is reasonably possible the ground or grounds on which such objections are based and indicate the direction and distance the proposed location should be moved to overcome same.

(The next paragraph is to be completed only in Department's copy.)


Copies of this notice and the enclosed plat were mailed by registered mail, or delivered to the above named coal operators or coal owners at their above shown respective address \_\_\_\_\_ day \_\_\_\_\_ before, or on the same day with the mailing or delivery of this copy to the Department of Mines at Charleston, West Virginia.

Very truly yours,

Godfrey L. Cabot, Inc.  
WELL OPERATOR  
900 Union Building  
STREET  
Charleston  
CITY OR TOWN  
West Virginia  
STATE

Address of Well Operator }

12/15/2023



\*Section 3. If no such objections be filed or be found by the department of mines, within said period of ten days from the receipt of said notice and plat by the department of mines, to said proposed location, the department shall forthwith issue to the well operator a drilling permit reciting the filing of such plat, that no objections have been made by the coal operators to the location, or found thereto by the department, and that the same is approved and the well operator authorized to proceed to drill at said location.

A-10

# GODFREY L. CABOT, INC.

NATURAL GAS

900 UNION BUILDING



BOX 1473

CHARLESTON 25, W. VA.

WILLARD P. SMITH  
Eastern Production Mgr.  
West Virginia Division  
HARVEY J. SIMMONS, Jr.  
General Superintendent

May 4, 1950

West Virginia Department of Mines  
Oil and Gas Division  
Charleston, West Virginia

Gentlemen:

We enclose one copy of notice of proposed location of our O. E. Crow #1, Serial 1329, located in Steele District, Wood County, West Virginia.

We are sending you under separate cover tracing and location plat showing the position of the above well.

Yours very truly,

f

Encl.

cc: Boston, w/ notice & plat.  
AGB w/ " "



GODFREY L. CABOT, INC.

NATURAL GAS



CHARLESTON, S. C.

1930

1930

WILLIAM T. SMITH  
General Superintendent

See Virginia Department of State  
for details of this

Statement

The enclosed copy of a check on Federal Reserve Bank  
of New York, located in New York City, for \$100.00  
is herewith submitted for your information.

We are enclosing herewith a copy of the above check  
and also a copy of the check on the above bank.

Very truly yours,

*[Handwritten signature]*

Enc.

1930

A-11

May 15, 1950

Godfrey L. Cabot, Inc.  
900 Union Building  
Charleston, West Virginia

Gentlemen:

Enclosed is permit WOO-320 to drill Well  
No. 1-Sr-1329 on the O. E. Crow Farm, Steele District,  
Wood County.

Very truly yours,

Administrative Assistant  
OIL AND GAS DIVISION

CNH:K  
Encl-2

CC: Inspector O. C. Howard

12/15/2023

*Bellefonte*  
*100-370*

WELL RECORD

SERIAL NO. 1329

OPERATING DISTRICT Wirt

Map Square Lot No. Warrant No. 64-39

FARM O. E. Crow

NO. 1

LEASE NO.

COUNTY Wood

TAX DISTRICT TOWNSHIP

Steele

STATE W. Va.

DRILLING COMMENCED June 8, 1950

DRILLING COMPLETED September 7, 1950

CONTRACTOR Company Tools

ADDRESS Charleston, W. Va.

ROCK PRESSURE RECORD

PRODUCING SAND RECORD

Oriskany Sand lbs., in hrs. 1080 35

Oriskany Sand, from 5017 to 5047 Init. Prod. 258 M. C. F. Gas

OPEN FLOW Time, Condition: When shut in.

CASING RECORD

10ths Water Mercury in inch opening

SIZE	WEIGHT	USED IN DRILLING	LEFT IN WELL	HOW CASING SET
13"	48#	270	270	
10"	40.50#	1487	1487	Shoe.
8"	24#	2061	2061	Shoe.
7"	24#	4917	4917	Lead Packer.

Volume 622 M. C. F.

24 HOUR PRODUCTION TEST AFTER TUBING

M. C. F. Line Pressure Bbls. Oil in 24 Hours

TUBED AND SHUT IN Date

Packer, Size Kind

Set, Depth Size Anchor


Perf. Top Bottom

Perf. Top Bottom

ELEVATION: 855


SHOOTING RECORD  
Shot with Acid Shot 40 qts. from 5016 to 5032.5 Date Septe. 8, 1950  
Gauge Before 258 Mcf. Gauge 1 Min. Hrs. After Shot 622 Mcf.

FORMATION	COLOR	TOP	BOTTOM	STEEL LINE MEASUREMENTS	HARD OR SOFT	OIL, GAS OR WATER	DEPTH FOUND	REMARKS
Redrock		0	65					
Blue Slate		65	70					
Redrock		70	120					
White Slate		120	180					
Redrock		180	200					
White Slate		200	225					
Redrock		225	350					
White Slate		350	377					
Redrock		377	510					
Blue Slate		510	521					
Redrock		521	530					
White Slate		530	550					
Redrock		550	633					
White Slate		633	660					
Sand		660	680					
White Slate		680	710					
Sand		710	734					
White Slate		734	850					
Redrock		850	945					
Slate & Shells		945	960					
Redrock		960	967					
Slate and Shells		967	1000					
Redrock		1000	1050					
Lime		1050	1076					
Sand		1076	1110			Water	1095	1/2 bailer per hour,
Slate		1110	1172					
Sand		1172	1212					
Slate		1212	1224					
Sand		1224	1241					
Slate		1241	1280					
Sand		1280	1335			Water	1300	2 - 13" bailers per hour.
Gray Slate		1335	1340					
Gritty Lime		1340	1390					
Sand		1390	1485					
Slate and shells		1485	1610					
Sand		1610	1667					



12/15/2023

FORMATION	COLOR	TOP	BOTTOM	STEEL LINE MEASUREMENTS	HARD OR SOFT	OIL, GAS OR WATER	DEPTH FOUND	REMARKS
Slate and Shells		1667	1680					
Black Lime		1680	1735					
Slate and Shells		1735	1736					
Sand		1736	1995			Water	1775	Hole filling up.
Lime		1995	2150					
Slate and Shells		2150	3886					
Brown Shale		3886	4159					
Slate and Shells		4159	4580					
Brown Shale		4580	4896					
Corniferous Lime		4896	5017			Gas	5018-26:	273 Mcf.
Oriskany		5017	5047			Gas	5028-32:	327 Mcf.
Total depth			5047					



FORMATION	COLOR	TOP	BOTTOM	STEEL LINE MEASUREMENTS	HARD OR SOFT	OIL, GAS OR WATER	DEPTH FOUND	REMARKS
ELEVATION:								
SHOOTING RECORD								
CASE RECORD								
PRODUCTION RECORD								
CONTRACTOR								
DRILLING COMMENCED								
DRILLING COMPLETED								
TOTAL DEPTH								

12/15/2023

STATE OF WEST VIRGINIA  
DEPARTMENT OF MINES  
OIL AND GAS DIVISION  
**INSPECTOR'S PLUGGING REPORT**

Permit No. WV # 320P Well No. 1 Sq # 1329

COMPANY Godfrey L. Cabot Inc ADDRESS Charleston W Va  
FARM O B Brown DISTRICT Steub COUNTY Wood

Filling Material Used Clay lead and cement


PLUGS USED AND DEPTH PLACED			BRIDGES	CASING AND TUBING		
CEMENT-THICKNESS	WOOD-SIZE	LEAD	CONSTRUCTION-LOCATION	RECOVERED	SIZE	LOST
	Clay		4847-4997	4847	6 5/8	62
	Lead		4997-4996	2061	8 1/4	00
10	5" stone		4996-4996	1487	10"	00
	Budy		2100			
10	5" stone		2100-2086			
	Clay		2086-1716			
10	5" stone		1716-1700			
	Budy		1360			
2 bags	5" stone		1360-1340			

Drillers' Names Cosby Stutler Martin Bruners

Remarks:

9/21-1951  
DATE

I hereby certify I visited the above well on this date.



W. D. Howard

DISTRICT WELL INSPECTOR

12/15/2023

STATE OF WEST VIRGINIA  
DEPARTMENT OF MINES  
OIL AND GAS DIVISION

## INSPECTOR'S WELL REPORT

Permit No. \_\_\_\_\_

Oil or Gas Well \_\_\_\_\_  
(KIND)

	CASING AND TUBING	USED IN DRILLING	LEFT IN WELL	PACKERS
Company _____				
Address _____	Size			
Farm _____	16			Kind of Packer _____
Well No. _____	13			
District _____ County _____	10			Size of _____
Drilling commenced _____	8 1/4			
Drilling completed _____ Total depth _____	6 5/8			Depth set _____
Date shot _____ Depth of shot _____	5 3/16			
Initial open flow _____ /10ths Water in _____ Inch	3			Perf. top _____
Open flow after tubing _____ /10ths Merc. in _____ Inch	2			Perf. bottom _____
Volume _____ Cu. Ft.	Liners Used			Perf. top _____
Rock pressure _____ lbs. _____ hrs.				Perf. bottom _____
Oil _____ bbls., 1st 24 hrs.	CASING CEMENTED _____ SIZE _____ No. FT. _____ Date _____			
Fresh water _____ feet _____ feet	COAL WAS ENCOUNTERED AT _____ FEET _____ INCHES			
Salt water _____ feet _____ feet	_____ FEET _____ INCHES _____ FEET _____ INCHES			

Drillers' Names \_\_\_\_\_

Remarks:

DATE

DISTRICT WELL INSPECTOR

12/15/2023



STATE OF WEST VIRGINIA  
DEPARTMENT OF MINES  
OIL AND GAS DIVISION

## INSPECTOR'S PLUGGING REPORT

Permit No. W 00 # 320P Well No. 124 # 1329

COMPANY Godfrey L. Cabot Inc. ADDRESS Charleston W Va  
FARM C C Chew DISTRICT Steele COUNTY Wentz

Filling Material Used clay and cement


Liner Location Amount Packer Location

PLUGS USED AND DEPTH PLACED			BRIDGES	CASING AND TUBING		
CEMENT-THICKNESS	WOOD-SIZE	LEAD	CONSTRUCTION-LOCATION	RECOVERED	SIZE	LOST
<u>8"</u>	<u>Budy</u>		<u>300</u>			
<u>10"</u>	<u>6" state</u>		<u>300-285</u>			
<u>Filling with clay</u>						

Drillers' Names Cosby Stulle Martin Brannan

Remarks:

9/29-1967  
DATE



I hereby certify I visited the above well on this date.

[Signature]  
DISTRICT WELL INSPECTOR

12/15/2023

STATE OF WEST VIRGINIA  
DEPARTMENT OF MINES  
OIL AND GAS DIVISION

## INSPECTOR'S WELL REPORT

Permit No. \_\_\_\_\_

Oil or Gas Well \_\_\_\_\_  
(KIND)

	CASING AND TUBING	USED IN DRILLING	LEFT IN WELL	PACKERS
Company _____				
Address _____	Size			
Farm _____	16			Kind of Packer _____
Well No. _____	13			
District _____ County _____	10			Size of _____
Drilling commenced _____	8 1/4			
Drilling completed _____ Total depth _____	6 5/8			Depth set _____
Date shot _____ Depth of shot _____	5 3/16			
Initial open flow _____ /10ths Water in _____ Inch	3			Perf. top _____
Open flow after tubing _____ /10ths Merc. in _____ Inch	2			Perf. bottom _____
Volume _____ Cu. Ft.	Liners Used			Perf. top _____
Rock pressure _____ lbs. _____ hrs.				Perf. bottom _____
Oil _____ bbls., 1st 24 hrs.	CASING CEMENTED _____ SIZE _____ No. FT. _____ Date _____			
Fresh water _____ feet _____ feet	COAL WAS ENCOUNTERED AT _____ FEET _____ INCHES			
Salt water _____ feet _____ feet	_____ FEET	_____ INCHES	_____ FEET	_____ INCHES
	_____ FEET	_____ INCHES	_____ FEET	_____ INCHES

Drillers' Names \_\_\_\_\_

Remarks: \_\_\_\_\_

DATE

DISTRICT WELL INSPECTOR

12/15/2023

## GODFREY L. CABOT, INC.

NATURAL GAS

900 UNION BUILDING

**CABOT**

BOX 1473

CHARLESTON 25, W. VA.

WILLARD P. SMITH  
Eastern Production Mgr.

*West Virginia Division*  
HARVEY J. SIMMONS, Jr.  
General Superintendent

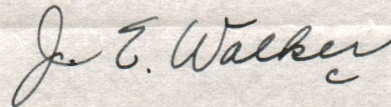
November 7, 1951

West Virginia Department of Mines  
Oil and Gas Division  
Charleston, West Virginia

Gentlemen:


We enclose copy of affidavit of plugging and filling our well #1, serial 1329, on the O. E. Crow farm in Steele District, Wood County, West Virginia, Permit No. WOO-320-P.

Yours very truly,



JW/c  
enc.

cc Earlard, Boston



12/15/2023

GODFREY L. CABOT, INC.

NATURAL GAS

CHARLESTON 22, W. VA.

BOX 1473

CABOT

300 UNION BUILDING

November 15, 1931

WILLARD F. SMITH  
Eastern Production Mgr.  
West Virginia Division  
HARVEY J. SIMMONS, Jr.  
General Superintendent

West Virginia Department of Mines  
Oil and Gas Division  
Charleston, West Virginia

Gentlemen:

We enclose copy of affidavit of plugging and  
filling one well #1, permit 1529, on the G. B. Crow farm  
in Seale District, Wood County, West Virginia, Permit  
No. WOO-320-4.

Yours very truly,

*J. E. Wicker*



JW/c  
enc.

cc BARRETT, Boston

12/15/2023



STATE OF WEST VIRGINIA  
DEPARTMENT OF MINES  
OIL AND GAS DIVISION

NOTICE OF INTENTION TO PLUG AND ABANDON WELL

(REQUIRED BY SECTION 9, ARTICLE 4, CHAPTER 22 OF THE CODE)

To THE DEPARTMENT OF MINES,  
Charleston, W. Va.

Not operated.

Godfrey L. Cabot, Inc.

COAL OPERATOR OR COAL OWNER

NAME OF WELL OPERATOR

900 Union Bldg., Charleston, W. Va.

ADDRESS

COMPLETE ADDRESS

August 6

19 51

COAL OPERATOR OR COAL OWNER

WELL TO BE ABANDONED

Steele

District

ADDRESS

Wood

County

Godfrey L. Cabot, Inc.

LEASE OR PROPERTY OWNER

900 Union Building  
Charleston, W. Va.

Well No. 1, Serial 1329

ADDRESS

O. E. Crow

Farm

NOTIFY INSPECTOR O. C. HOWARD - GRANTSVILLE - TELEPHONE 108

Gentlemen:—

The undersigned well operator is about to abandon the above described well and will commence

the work of plugging and abandoning said well on the 13 day of August, 19 51,  
(which date shall not be less than five days after the day on which this notice so mailed is received,  
or in due course should be received by the Department of Mines.)

This notice is given you in order that your respective representatives may be present at the  
plugging and filling of said well. You are further notified that whether you are represented or not  
represented the undersigned will proceed on that date, or shortly thereafter, to plug and fill said  
well in the manner required by Section 10, Article 4, Chapter 22 of the Code and given in detail on the  
reverse side of this notice, in "Work Order."


This notice is being mailed by registered mail to each of you at the above addresses on the  
above date.

Very truly yours,

GODFREY L. CABOT, INC.

Well Operator.

12/15/2023



NOTE: Upon the abandonment of all wells drilled prior to June 1, 1929, a plat prepared by a competent  
engineer, showing the district and county in which the tract of land is located, the name and acreage of same,  
the names of the owners and adjacent tracts, and the location of the about to be abandoned well, determined  
by survey, and the courses and distances of such well from two permanent points or landmarks on said tract, shall  
be submitted with this notice.

(Over)

WOO-320-A  
WOO-320-P

PERMIT NUMBER

PROPOSED MANNER OF PLUGGING AND FILLING WELL

(REQUIRED BY RULES AND REGULATIONS)

WEST VIRGINIA DEPARTMENT OF MINES

OIL AND GAS DIVISION

WORK ORDER

Well to be plugged and filled as follows:

1. Fill with clay from total depth to 4997; 20 feet above Oriskany sand.
2. Drive lead plug.
3. Run 10' cement plug.
4. Pull 7" casing.
5. Set bridge at 2100.
6. Run 10' cement plug (5' of crushed stone on top of cement).
7. Pull 8" casing.
8. Fill with clay to 1715.
9. Run 10' cement plug (5' of crushed stone on top of cement).
10. Pull 10" casing.
11. Set bridge at 300. SET A PERMANENT BRIDGE AT 1335'-below water  
2 sacks neat cement and 5' crushed stone
12. Run 10' cement plug. Clay fill to 1055'
13. Pull 13" casing. Neat Cement 10' - sealing off water
14. Fill with clay to surface.
15. Run cement plug.
16. Erect suitable monument as prescribed by law.

Note: instead of setting bridge at 300' which is in Red rock - set at 355' and complete as stated

To the Department of Mines  
Coal Owner or Operator,  
Lease or Property Owner.

Gentlemen:

This "work order" is submitted for your approval and concurrence and unless notified of your disapproval or non-concurrence, the undersigned will proceed with the plugging and filling of said well in the above described manner on the date stated in the notice of intention to plug and abandon the said well on opposite side of this sheet.

Very truly yours,

GODFREY L. CABOT, INC.

Well Operator.

No objections have been filed by the coal owner or coal operator, or any available adjacent lease or property owners or interposed by the Department of Mines to the manner herein described for the plugging and filling of the well above mentioned. Therefore, the same is hereby approved 12/15/2023

7th day of August, 1951, 19

DEPARTMENT OF MINES  
Oil and Gas Division

By: *C. Hall*

NOTE: This "work order" shall be filed in triplicate, one copy for the files of the Department of Mines; one to be approved or corrected and returned to the well operator as his authority for plugging said well; and one for the well inspector.

STATE OF WEST VIRGINIA  
DEPARTMENT OF MINES  
OIL AND GAS DIVISION

AFFIDAVIT OF PLUGGING AND FILLING WELL

AFFIDAVIT SHOULD BE MADE IN TRIPPLICATE, ONE COPY MAILED TO THE DEPARTMENT, ONE COPY TO BE RETAINED BY THE WELL OPERATOR AND THE THIRD COPY (AND EXTRA COPIES IF REQUIRED) SHOULD BE MAILED TO EACH COAL OPERATOR AT THEIR RESPECTIVE ADDRESSES.

<p><u>Not Operated</u> COAL OPERATOR OR OWNER</p> <p>ADDRESS</p> <p>COAL OPERATOR OR OWNER</p> <p><u>Godfrey L. Cabot, Inc.</u> ADDRESS</p> <p>LEASE OR PROPERTY OWNER</p> <p>ADDRESS</p>	<p><u>Godfrey L. Cabot, Inc.</u> NAME OF WELL OPERATOR</p> <p><u>900 Union Bldg. - Charleston, W. Va.</u> COMPLETE ADDRESS</p> <p><u>October 25, 1951</u> WELL AND LOCATION</p> <p><u>Steele</u> District</p> <p><u>Wood</u> County</p> <p>Well No. <u>1</u> Serial # <u>1329</u></p> <p><u>O. E. Crow</u> Farm</p>
---	---

STATE INSPECTOR SUPERVISING PLUGGING O. C. Howard, Grantsville, W. Va.

AFFIDAVIT

STATE OF WEST VIRGINIA,  
County of Wood } ss:

Cousby Stutler and Martin Burrows  
being first duly sworn according to law depose and say that they are experienced in the work of plugging and filling oil and gas wells and were employed by Godfrey L. Cabot, Inc., well operator, and participated in the work of plugging and filling the above well, that said work was commenced on the 21 st day of August, 19 51, and that the well was plugged and filled in the following manner:

SAND OR ZONE RECORD	FILLING MATERIAL			PLUGS USED	CASING		
	FORMATION	CONTENT	FROM TO		SIZE & KIND	CSG PULLED	
		Clay	5047' 4997'	lead &			
Bridge			2100'	10' cement	4883'	124'	7"
				10' cement &			
				5' crushed stone	2061'	0	8 5/8"
		Clay	2085' 1715'	10' cement &			
Bridge			1335'	5' crushed stone	1487'	0	10 3/4"
				2 - sacks cement &			
		Clay	1335' 1055'	5' crushed stone			
Bridge			355'	10' Cement			
				10' cement	270'	0	13"
		Clay	345' surface				
COAL SEAMS	DESCRIPTION OF MONUMENT						
(NAME)	10" x 2 1/2' Concrete marker - bronze						
(NAME)	plate inserted in top with Company						
(NAME)	name, ser. no. of well, farm name and						
(NAME)	number, elevation and date abandoned.						

and that the work of plugging and filling said well was completed on the 27 th day of September, 19 51.

And further deponents saith not

Sworn to and subscribed before me this 25 th day of October, 19 51.

My commission expires:  
November 6, 1957

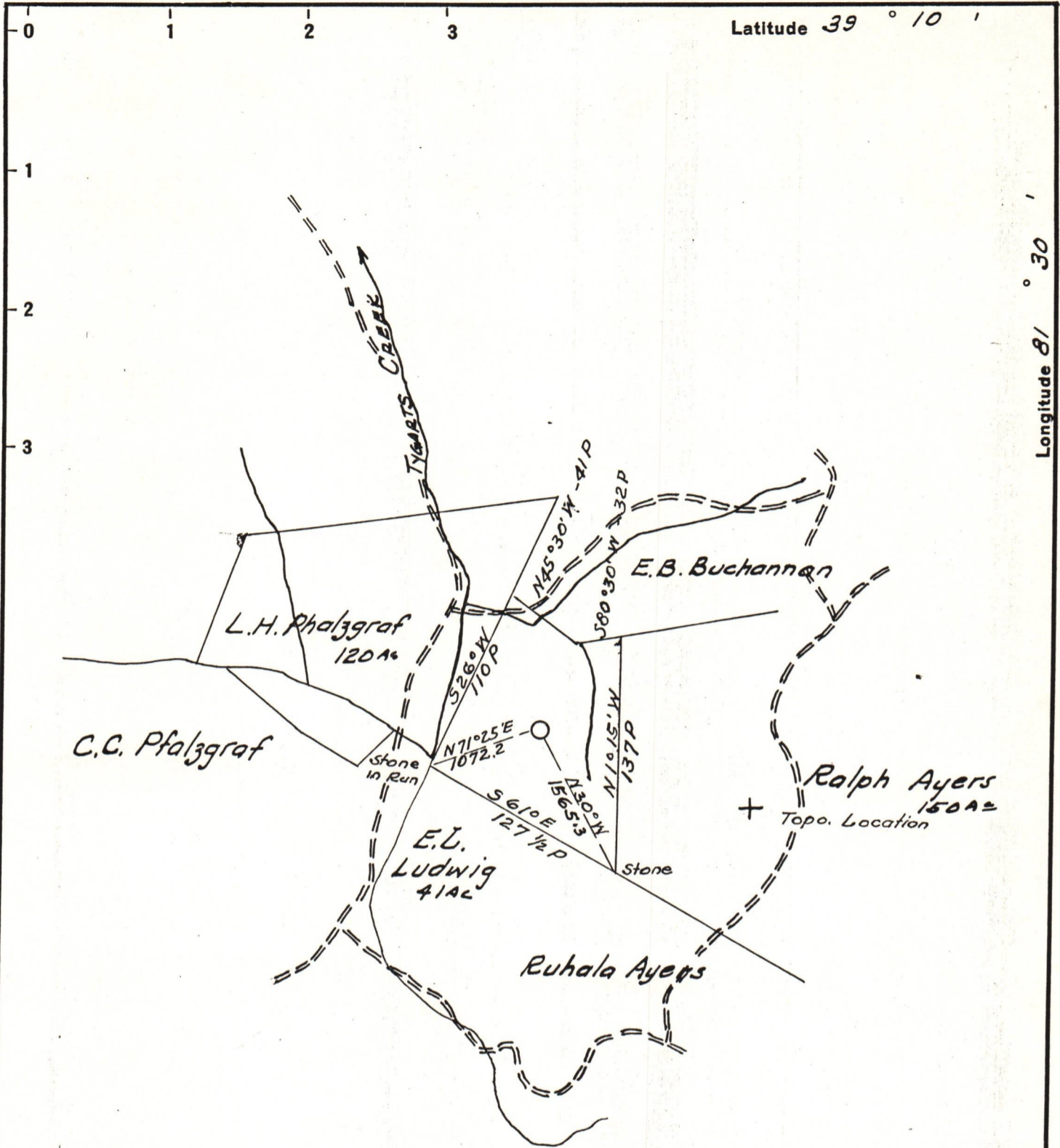
*Cousby Stutler*  
*Martin Burrows*  
*W. G. Gainer*

Notary Public.

Permit No. W00-320-A  
W00-320-P

12/15/2023





ROCKPORT

- New Location..
- Drill Deeper.....
- Abandonment.....

Company Godfrey L. Cabot Inc  
 Address 900 Union Bldg. Charleston W.Va.  
 Farm D.E. Crow  
 Tract \_\_\_\_\_ Acres 71 Deed 2-148  
 Well (Farm) No. 1 Serial No. 1329  
 Elevation (Spirit Level) 854.80  
 Quadrangle Belleville  
 County Wood District Steele  
 Engineer Charles N. Sturm  
 Engineer's Registration No. 975  
 File No. \_\_\_\_\_ Drawing No. \_\_\_\_\_  
 Date 5-3-50 Scale 1" = 1320'

STATE OF WEST VIRGINIA  
 DEPARTMENT OF MINES  
 OIL AND GAS DIVISION  
 CHARLESTON

WELL LOCATION MAP

FILE NO. W00-320-1 12/15/2023

+ Denotes location of well on United States Topographic Maps, scale 1 to 62,500, latitude and longitude lines being represented by border lines as shown.

- Denotes one inch spaces on border line of original tracing.