



STATE OF WEST VIRGINIA  
DEPARTMENT OF MINES  
OIL AND GAS DIVISION

NOTICE OF PROPOSED LOCATION OF OIL AND GAS WELL

To THE DEPARTMENT OF MINES,  
Charleston, W. Va.

NONE  
COAL OPERATOR OR COAL OWNER

\_\_\_\_\_  
ADDRESS

\_\_\_\_\_  
COAL OPERATOR OR COAL OWNER

\_\_\_\_\_  
ADDRESS

\_\_\_\_\_  
OWNER OF MINERAL RIGHTS

\_\_\_\_\_  
ADDRESS

Yeager & Dilly Bros.,  
NAME OF WELL OPERATOR

Rt#1, Davisville, W. Va.  
COMPLETE ADDRESS

October 6, 1950  
PROPOSED LOCATION

Clay District

Wood County

Well No. 1 39° 15'  
81° 25'

Okey G. Dilly & wife Farm

GENTLEMEN:

The undersigned well operator is entitled to drill upon the above named farm or tract of land for oil and gas, having fee title thereto, (or as the case may be) under grant or lease dated March 5, 1947, made by Freddie & Mildred Lemon, et al, to Okey G. Dilly & Beulah Dilly, his wife, and recorded on the 13th day of March, 1947, in the office of the County Clerk for said County in Book 293, page 309.

The enclosed plat was prepared by a competent engineer and shows the proposed location of a well to be drilled for oil and gas by the undersigned well operator on the farm and in the Magisterial District and County above named, determined by survey and courses and distances from two permanent points, or land marks.

The undersigned well operator is informed and believes there are no coal operators operating beds of coal beneath said farm or tract of land on which said well is located, or within 500 feet of the boundaries of the same, who have mapped their workings and filed their maps as required by law, excepting the coal operators or coal owners (if any) above named as addressees.

The above named coal operators or coal owners (if any) are notified that any objections they may desire to make to such proposed location, or which they are required to make by Section 3 of said Code, if the drilling of a well at said proposed location will cause a dangerous condition in or about their respective coal mines, must be received by, or filed with the Department of Mines within ten\* days from the receipt of a copy of this notice and accompanying plat by said Department. Said coal operators are further notified that forms for use in making such objections will be furnished to them by the Department of Mines promptly on request and that all such objections must set forth as definitely as is reasonably possible the ground or grounds on which such objections are based and indicate the direction and distance the proposed location should be moved to overcome same.

(The next paragraph is to be completed only in Department's copy.)

Copies of this notice and the enclosed plat were mailed by registered mail, or delivered to the above named coal operators or coal owners at their above shown respective address \_\_\_\_\_ day \_\_\_\_\_ before, or on the same day with the mailing or delivery of this copy to the Department of Mines at Charleston, West Virginia.

Very truly yours,

Okey G. Dilly  
WELL OPERATOR


Address of Well Operator }

Rt#1 STREET

Davisville CITY OR TOWN

West Virginia STATE

12/15/2023



\*Section 3 . . . . If no such objections be filed or be found by the department of mines, within said period of ten days from the receipt of said notice and plat by the department of mines, to said proposed location, the department shall forthwith issue to the well operator a drilling permit reciting the filing of such plat, that no objections have been made by the coal operators to the location, or found thereto by the department, and that the same is approved and the well operator authorized to proceed to drill at said location.

A-10

October 19, 1950

Yeager and Dilly Brothers  
Route # 1  
Davisville, West Virginia

Gentlemen:

Enclosed is permit WOO-344 to drill Well  
No. 1 on the Okey G. Dilly et ux Farm, Clay District,  
Wood County.

Very truly yours,

Administrative Assistant  
OIL AND GAS DIVISION

CHH:K  
Encl-2

CC: Inspector O. C. Howard

12/15/2023

A-11

March 26, 1951

Yeager and Dilly Brothers  
Route #1  
Davisville, West Virginia

Gentlemen:

Please send two copies of record of the  
drilling of Well No. 1 on the Okey G. Dilly et ux  
Farm, Clay District, Wood County for which permit  
WOC-344 was issued October 19, 1950.

Forms OG-10 are enclosed.

Very truly yours,

Administrative Assistant  
OIL AND GAS DIVISION

CNH:K  
CC: Inspector O. C. Howard

12/15/2023



STATE OF WEST VIRGINIA  
DEPARTMENT OF MINES  
CHARLESTON

ARCH J. ALEXANDER  
CHIEF

March 26, 1951

Yeager and Dilly Brothers  
Route #1  
Davisville, West Virginia

Gentlemen:

Please send two copies of record of the drilling of Well No. 1 on the Okey G. Dilly et ux Farm, Clay District, Wood County for which permit WOO-344 was issued October 19, 1950.

Forms OG-10 are enclosed.

Very truly yours,

*C. Howard*  
Administrative Assistant  
OIL AND GAS DIVISION

CNH:K  
CC: Inspector O. C. Howard



12/15/2023



STATE OF WEST VIRGINIA  
DEPARTMENT OF MINES  
CHARLESTON

ABRAHAM LINCOLN  
1812

REPORT OF THE  
COMMISSIONER OF  
THE DEPARTMENT OF MINES  
FOR THE YEAR 1881

THE DEPARTMENT OF MINES  
OF THE STATE OF WEST VIRGINIA  
HAS THE HONOR TO ACKNOWLEDGE  
THE RECEIPT OF THE ABOVE  
REPORT FROM THE COMMISSIONER  
OF THE DEPARTMENT OF MINES  
FOR THE YEAR 1881

DEPARTMENT OF MINES  
CHARLESTON, W. VA.



STATE OF WEST VIRGINIA  
DEPARTMENT OF MINES  
OIL AND GAS DIVISION

*Elizabeth*

WELL RECORD

Permit No. W00-344


Oil or Gas Well Oil  
(KIND)

Company VEBGER & DILLY BROS.  
 Address ROUTE # 1, DAVISVILLE  
 Farm OKEY G. DILLY ETAL Acres 8  
 Location (waters) STILLWELL CREEK  
 Well No. 1 Elev. 810'  
 District CLAY County WOOD  
 The surface of tract is owned in fee by OKEY G. DILLY  
 Address DAVISVILLE  
 Mineral rights are owned by SOUTH PENN OIL CO. & SMITH HEINZ  
 Address \_\_\_\_\_  
 Drilling commenced NOV 5, 1956  
 Drilling completed NOV 18, 1956  
 Date Shot NOT SHOT From \_\_\_\_\_ To \_\_\_\_\_  
 With \_\_\_\_\_  
 Open Flow \_\_\_\_\_ /10ths Water in \_\_\_\_\_ Inch  
 \_\_\_\_\_ /10ths Merc. in \_\_\_\_\_ Inch  
 Volume \_\_\_\_\_ Cu. Ft.  
 Rock Pressure \_\_\_\_\_ lbs. \_\_\_\_\_ hrs.  
 Oil \_\_\_\_\_ bbls., 1st 24 hrs.  
 Fresh water NONE feet \_\_\_\_\_ feet  
 Salt water NONE feet \_\_\_\_\_ feet

Casing and Tubing	Used in Drilling	Left in Well	Packers
Size			
16			Kind of Packer
13			
10			Size of
8 1/4			
6 3/4	1136	1136	Depth set
5 3/16			
3			Perf. top
2	1142	1142	Perf. bottom
Liners Used			Perf. top
			Perf. bottom

CASING CEMENTED \_\_\_\_\_ SIZE \_\_\_\_\_ No. Ft. \_\_\_\_\_ Date \_\_\_\_\_  
NONE  
 COAL WAS ENCOUNTERED AT NO FEET COAL INCHES  
 FEET INCHES FEET INCHES  
 FEET INCHES FEET INCHES

Formation	Color	Hard or Soft	Top	Bottom	Oil, Gas or Water	Depth Found	Remarks
SOIL		SOFT	0	15'			
RED ROCK	RED	"	15'	65'			
SLATE	GREY	"	65'	105'			
RED ROCK	RED	"	105'	225'			
SAND	WHITE	HARD	225'	275'			
RED ROCK	RED	SOFT	275'	295'			
SLATE	GRAY	"	295'	450			
SAND	WHITE	HARD	450	495'			
SLATE	GREY	SOFT	495'	560			
RED ROCK	RED	"	560	630			
SAND	WHITE	HARD	630	660			
SLATE	GREY	SOFT	660	720			
RED ROCK	RED	"	720	870			
SLATE	GREY	"	870	935'			
RED ROCK	RED	"	935'	950			
SLATE + SHEALS	GREY	"	950	1108			
LIME	GREY	HARD	1108	1125'			
SAND	WHITE	"	1125'	1142			



12/15/2023







STATE OF WEST VIRGINIA  
DEPARTMENT OF MINES  
OIL AND GAS DIVISION

INSPECTOR'S WELL REPORT

Permit No. \_\_\_\_\_

Oil or Gas Well \_\_\_\_\_  
(KIND)

		CASING AND TUBING	USED IN DRILLING	LEFT IN WELL	PACKERS
Company _____		Size			Kind of Packer _____
Address _____		16			
Farm _____		13			
Well No. _____		10			Size of _____
District _____ County _____		8 1/4			
Drilling commenced _____		6 5/8			Depth set _____
Drilling completed _____ Total depth _____		5 3/16			
Date shot _____ Depth of shot _____		3			Perf. top _____
Initial open flow _____ /10ths Water in _____ Inch		2			Perf. bottom _____
Open flow after tubing _____ /10ths Merc. in _____ Inch		Liners Used			Perf. top _____
Volume _____ Cu. Ft.					Perf. bottom _____
Rock pressure _____ lbs. _____ hrs.		CASING CEMENTED _____ SIZE _____ No. FT. _____ Date _____			
Oil _____ bbls., 1st 24 hrs.		COAL WAS ENCOUNTERED AT _____ FEET _____ INCHES			
Fresh water _____ feet _____ feet		_____ FEET _____ INCHES _____ FEET _____ INCHES			
Salt water _____ feet _____ feet		_____ FEET _____ INCHES _____ FEET _____ INCHES			

Drillers' Names \_\_\_\_\_

Remarks: \_\_\_\_\_

DATE \_\_\_\_\_

DISTRICT WELL INSPECTOR  
12/15/2023

B3

STATE OF WEST VIRGINIA  
DEPARTMENT OF MINES  
OIL AND GAS DIVISION

INSPECTOR'S PLUGGING REPORT

Permit No. 7100-344-P Well No. \_\_\_\_\_

COMPANY Yeager & Dilly Bros ADDRESS Davisville, Wva

FARM Key & Dilly Etal DISTRICT Clay COUNTY Wood

Filling Material Used Clay, Cement & Stone

Liner Location Amount Packer Location


PLUGS USED AND DEPTH PLACED			BRIDGES	CASING AND TUBING		
CEMENT-THICKNESS	WOOD-SIZE	LEAD	CONSTRUCTION-LOCATION	RECOVERED	SIZE	LOST
				700'	6 1/4"	436'
				1142	2"	0'
<i>Completed</i>						

Drillers' Names Paul Bowser

Remarks:

9-5-56  
DATE

I hereby certify I visited the above well on this date.



Harry Stevens  
DISTRICT WELL INSPECTOR  
12/15/2023

STATE OF WEST VIRGINIA  
DEPARTMENT OF MINES  
OIL AND GAS DIVISION

INSPECTOR'S WELL REPORT


Permit No. \_\_\_\_\_

Oil or Gas Well \_\_\_\_\_  
(KIND)

		CASING AND TUBING	USED IN DRILLING	LEFT IN WELL	PACKERS
Company _____		Size			
Address _____		16			Kind of Packer _____
Farm _____		13			
Well No. _____		10			Size of _____
District _____ County _____		8 1/4			
Drilling commenced _____		6 5/8			Depth set _____
Drilling completed _____ Total depth _____		5 3/16			
Date shot _____ Depth of shot _____		3			Perf. top _____
Initial open flow _____ /10ths Water in _____ Inch		2			Perf. bottom _____
Open flow after tubing _____ /10ths Merc. in _____ Inch		Liners Used			Perf. top _____
Volume _____ Cu. Ft.					Perf. bottom _____
Rock pressure _____ lbs. _____ hrs.		CASING CEMENTED _____ SIZE _____ No. FT. _____ Date _____			
Oil _____ bbls., 1st 24 hrs.		COAL WAS ENCOUNTERED AT _____ FEET _____ INCHES			
Fresh water _____ feet _____ feet		_____ FEET _____ INCHES _____ FEET _____ INCHES			
Salt water _____ feet _____ feet		_____ FEET _____ INCHES _____ FEET _____ INCHES			

Drillers' Names \_\_\_\_\_

Remarks: \_\_\_\_\_



DATE \_\_\_\_\_

DISTRICT WELL INSPECTOR

12/15/2023



STATE OF WEST VIRGINIA  
DEPARTMENT OF MINES  
OIL AND GAS DIVISION

NOTICE OF INTENTION TO PLUG AND ABANDON WELL

(REQUIRED BY SECTION 9, ARTICLE 4, CHAPTER 22 OF THE CODE)

To THE DEPARTMENT OF MINES,  
Charleston, W. Va.

_____	<b>Yeager and Dilly Brothers</b>
Coal Operator or Coal Owner	Name of Well Operator
_____	<b>Route 1</b>
Address	Complete Address
_____	<b>Davisville, West Virginia</b>
Coal Operator or Coal Owner	_____
_____	<b>July 16, 1956</b>
Address	<b>WELL TO BE ABANDONED</b>
_____	<b>Clay</b> District
Lease or Property Owner	<b>Wood</b> County
_____	Well No. <b>1</b>
Address	<b>Okey G. Dilly et ux</b> Farm


Inspector to be notified HARRY STEVENS, GRANTSVILLE - PHONE 158 - 24 HOURS IN ADVANCE  
OF PLUGGING DATE.

Gentlemen:—

The undersigned well operator is about to abandon the above described well and will commence the work of plugging and abandoning said well on the date inspector is notified (which date shall not be less than five days after the day on which this notice so mailed is received, or in due course should be received by the Department of Mines).

This notice is given you in order that your respective representatives may be present at the plugging and filling of said well. You are further notified that whether you are represented or not represented the undersigned will proceed on that date, or shortly thereafter, to plug and fill said well in the manner required by Section 10, Article 4, Chapter 22 of the Code and given in detail on the reverse side of this notice, in "Work Order."

This notice is being mailed by registered mail to each of you at the above addresses on the above date.



Very truly yours,

*Yeager & Dilly Bros*  
*Okey G. Dilly*

Well Operator.

12/15/2023

NOTE: Upon the abandonment of all wells drilled prior to June 1, 1929, a plat prepared by a registered engineer, showing the district and county in which the tract of land is located, the name and acreage of same, the names of the owners and adjacent tracts, and the location of the about to be abandoned well, determined by survey, and the courses and distances of such well from two permanent points or landmarks on said tract, shall be submitted with this notice.

NOTE: In case plugging is not commenced within four months from the above date, this permit shall expire and be of no further force or effect.

(over)

W00-314-P PERMIT NUMBER

PROPOSED MANNER OF PLUGGING AND FILLING WELL

(REQUIRED BY RULES AND REGULATIONS)

WEST VIRGINIA DEPARTMENT OF MINES  
OIL AND GAS DIVISION  
WORK ORDER

Well to be plugged and filled as follows:

WORK ORDER PREPARED BY THE DEPARTMENT OF MINES

Remove 2" tubing

Lift 6 1/4" pipe - set at 1136' - lift same to 1000'

Fill with clay from total depth 1142' to 1042'  
10' cement - 5' crushed stone

Lift pipe to 225'

Bridge hole at 275'  
2 bags cement on bridge

Lift pipe and continue filling with red clay to surface

Erect marker such as is described in Rule 18

To the Department of Mines  
Coal Owner or Operator,  
Lease or Property Owner.

Gentlemen:

This "work order" is submitted for your approval and concurrence and unless notified of your disapproval or non-concurrence, the undersigned will proceed with the plugging and filling of said well in the above described manner on the date stated in the notice of intention to plug and abandon the said well on opposite side of this sheet.

Very truly yours,

Well Operator.

No objections have been filed by the coal owner or coal operator, or any available adjacent lease or property owners or interposed by the Department of Mines to the manner herein described for the plugging and filling of the well above mentioned. Therefore, the same is hereby approved.

2/15/2023

16th day of July, 19 56.

DEPARTMENT OF MINES  
Oil and Gas Division

By: CH Hall

NOTE: This "work order" shall be filed in triplicate, one copy for the files of the Department of Mines; one to be approved or corrected and returned to the well operator as his authority for plugging said well; and one for the well inspector.

B-10

STATE OF WEST VIRGINIA  
DEPARTMENT OF MINES  
OIL AND GAS DIVISION

AFFIDAVIT OF PLUGGING AND FILLING WELL

AFFIDAVIT SHOULD BE MADE IN TRIPLICATE, ONE COPY MAILED TO THE DEPARTMENT, ONE COPY TO BE RETAINED BY THE WELL OPERATOR AND THE THIRD COPY (AND EXTRA COPIES IF REQUIRED) SHOULD BE MAILED TO EACH COAL OPERATOR AT THEIR RESPECTIVE ADDRESSES.

COAL OPERATOR OR OWNER	Yeager & Dilly Brothers	NAME OF WELL OPERATOR
ADDRESS	Pt. # 1 Davisville, W. Va.	COMPLETE ADDRESS
COAL OPERATOR OR OWNER	Sept. 15	WELL AND LOCATION
ADDRESS	Clay	District
LEASE OR PROPERTY OWNER	Wood	County
ADDRESS	Well No. 1	
	Okey G. Dilly et al Farm	
STATE INSPECTOR SUPERVISING PLUGGING	Harry Stevens	

AFFIDAVIT


STATE OF WEST VIRGINIA,

County of WOOD } SS:

Donald H. Cox and W. E. Wince

being first duly sworn according to law depose and say that they are experienced in the work of plugging and filling oil and gas wells and were employed by Yeager & Dilly Bros., well operator, and participated in the work of plugging and filling the above well, that said work was commenced on the 8 day of Aug., 1956, and that the well was plugged and filled in the following manner:

SAND OR ZONE RECORD	FILLING MATERIAL	PLUGS USED	CASING	
			CSG PULLED	CSG LEFT IN
FORMATION		SIZE & KIND		
1136' To 720'	Red Clay			
720' " 715'	Crushed Stone			
715' " 705'	Cement			
290' " 275'	Red Clay			
275' " 265'	Cement			
265' " 0'	Red Clay	6 1/4"	695	441
COAL SEAMS				
(NAME)				
(NAME)				
(NAME)				
(NAME)				
			DESCRIPTION OF MONUMENT	
			5" Pipe Filled and set in cement	



and that the work of plugging and filling said well was completed on the 21st day of August, 1956.

And further deponents saith not.

Sworn to and subscribed before me this 21st day of September, 1956.

Donald H. Cox  
W. E. Wince  
E. C. Hartman

Notary Public.

My commission expires:  
29th July 1957

Permit No. W60-344-P.

AFFIDAVIT OF PLUGGING AND FILLING WELL

THIS AFFIDAVIT SHOULD BE MADE IN TRIPlicate. ONE COPY MAILED IN THE REGULAR MAIL TO THE DIVISION, TWO COPIES KEPT BY THE AFFIDAVIT MAKER AND THE OTHER COPIES TO BE KEPT AT EACH LOCAL OFFICE AT WHICH WORK IS BEING DONE.

Weniger & Dillinger Brothers  
 Ft. Davisville, W. Va.  
 Sept. 12  
 Chap  
 District

NAME OF OPERATOR OR OWNER

ADDRESS

NAME OF LOCAL OFFICE

TOWNSHIP

COUNTY

STATE

Harry Stearns  
 Oley & Dillinger of us  
 W. Va.

STATE INSPECTOR SUPERVISING THE WORK

AFFIDAVIT

STATE OF WEST VIRGINIA

County of Mingo

Donald H. Cox

I, Donald H. Cox, of the County of Mingo, State of West Virginia, do hereby depose and say that the work of plugging and filling the above well was done by Weniger & Dillinger Brothers, of the County of Boone, State of West Virginia, and that the well was plugged and filled with the following material:

FOOTAGE OF HOLE PLUGGED	PLUGGING MATERIAL	IN QUANTITY	CARLOADS
1185 to 1230	Red Clay		
120 " 1212	Crushed Stone		
1212 " 1225	Gravel		
1225 " 1232	Red Clay		
1232 " 1242	Gravel		
1242 " 1250	Red Clay		
1250 " 1262	Gravel		
1262 " 1270	Red Clay		
1270 " 1282	Gravel		



12/15/2023

and that the work of plugging and filling said well was completed on the 12th day of September, 1923.  
 And further deposes and says that he has read and understood the contents of the foregoing affidavit and he has signed and subscribed to the same.

11-15-23

E-6

September 12, 1956

Yeager and Dilly Brothers  
Route 1  
Davisville, West Virginia

Gentlemen:

Please send an affidavit for the plugging of  
well No. 1 on the Okey G. Dilly et ux farm, Clay District,  
Wood County - permit WOO-344-P.

Blanks are enclosed.

Very truly yours,

Administrative Assistant  
OIL AND GAS DIVISION

CNH:K  
CC: Inspector Harry Stevens

12/15/2023



E-7

September 24, 1956

Yeager & Dilly Brothers  
RFD #1  
Davisville, West Virginia

Gentlemen:

We are enclosing one copy of your affidavit of plugging Well No. 1 on Okey G. Dilly et al Farm, Clay District, Wood County, for the date on which the plugging was completed. Space is provided for this information on the bottom of the form.

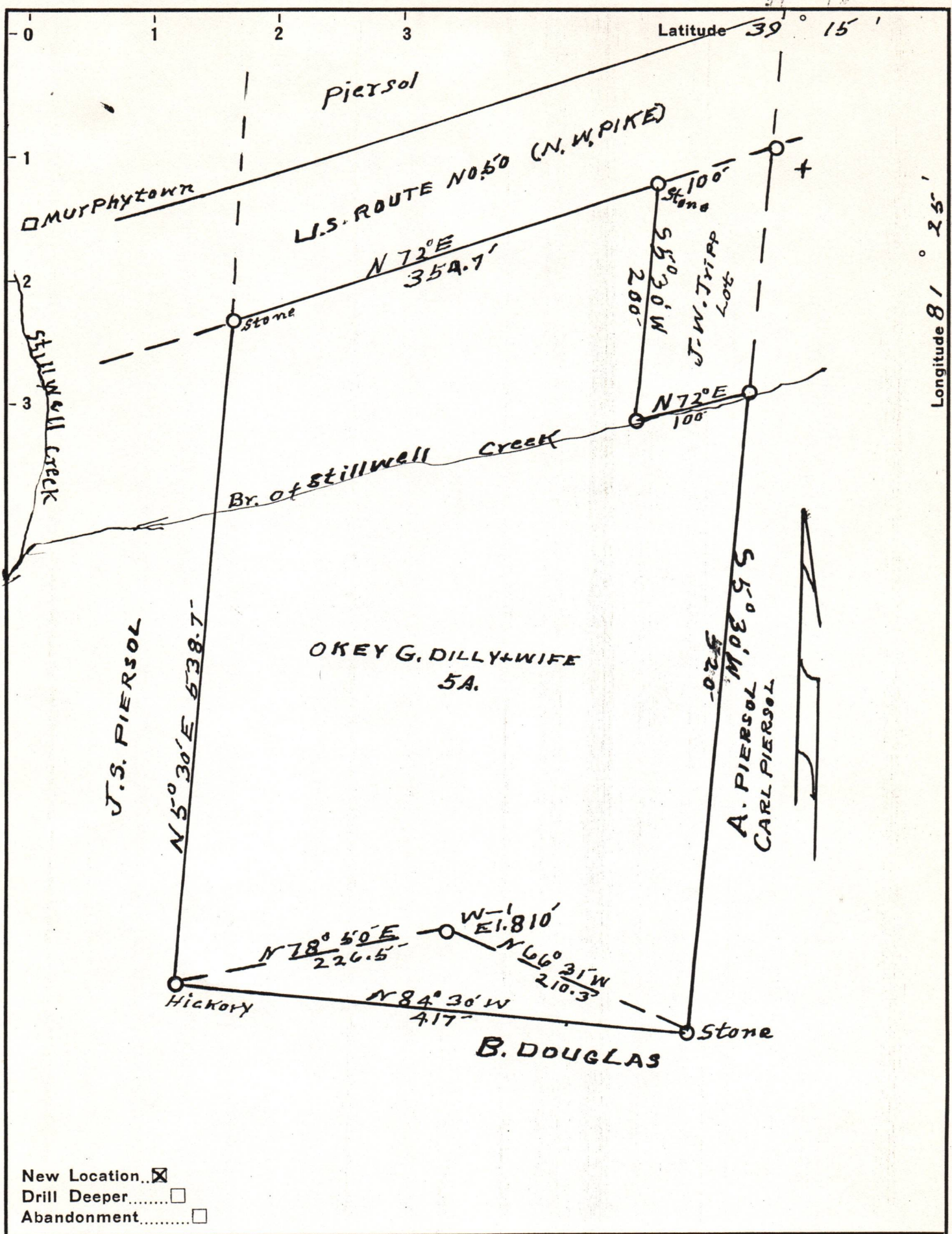
Please return as soon as possible.

Very truly yours,

Administrative Assistant  
OIL AND GAS DIVISION

MG:g  
encl

12/15/2023



New Location   
 Drill Deeper   
 Abandonment

Company YEAGER & DILLY BROS.  
 Address DAVISVILLE RFD NO 1, WVA.  
 Farm OKEY G. DILLY + WIFE  
 Tract \_\_\_\_\_ Acres 5 Lease No. \_\_\_\_\_  
 Well (Farm) No. 1 Serial No. \_\_\_\_\_  
 Elevation (Spirit Level) 810'  
 Quadrangle ELIZABETH  
 County WOOD District CLAY  
 Engineer Robert R. Anderson  
 By J.E. Anderson  
 Engineer's Registration No. \_\_\_\_\_  
 File No. \_\_\_\_\_ Drawing No. 296  
 Date Oct 5 1960 Scale 1 in = 100 ft.

STATE OF WEST VIRGINIA  
 DEPARTMENT OF MINES  
 OIL AND GAS DIVISION  
 CHARLESTON

WELL LOCATION MAP  
 FILE NO. W00-344

12/15/2023

+ Denotes location of well on United States Topographic Maps, scale 1 to 62,500, latitude and longitude lines being represented by border lines as shown.

- Denotes one inch spaces on border line of original tracing.