

STATE OF WEST VIRGINIA  
DEPARTMENT OF MINES  
OIL AND GAS DIVISION

NOTICE OF PROPOSED LOCATION OF OIL AND GAS WELL

To THE DEPARTMENT OF MINES,  
Charleston, W. Va.

COAL OPERATOR OR COAL OWNER  
ADDRESS

COAL OPERATOR OR COAL OWNER  
ADDRESS

Mrs. Jacob Young  
OWNER OF MINERAL RIGHTS  
Williams Parkersburg, West Virginia  
ADDRESS

The Henderson Oil Company  
NAME OF WELL OPERATOR  
509 Peoples Bank Bldg.,  
Marietta, Ohio  
COMPLETE ADDRESS

September 14th, 19 51  
PROPOSED LOCATION

Williams District  
Wood County  
Well No. 19 39° 05' 81° 05'  
Jacob Young Farm

GENTLEMEN :

The undersigned well operator is entitled to drill upon the above named farm or tract of land for oil and gas, having fee title thereto, (or as the case may be) under grant or lease dated Jan 18 1899, made by Jacob Young, to I. M. Latchaw, and recorded on the 15 day of June 1899, in the office of the County Clerk for said County in Book 104, page 33.

The enclosed plat was prepared by a competent engineer and shows the proposed location of a well to be drilled for oil and gas by the undersigned well operator on the farm and in the Magisterial District and County above named, determined by survey and courses and distances from two permanent points, or land marks.

The undersigned well operator is informed and believes there are no coal operators operating beds of coal beneath said farm or tract of land on which said well is located, or within 500 feet of the boundaries of the same, who have mapped their workings and filed their maps as required by law, excepting the coal operators or coal owners (if any) above named as addressees.


The above named coal operators or coal owners (if any) are notified that any objections they may desire to make to such proposed location, or which they are required to make by Section 3 of said Code, if the drilling of a well at said proposed location will cause a dangerous condition in or about their respective coal mines, must be received by, or filed with the Department of Mines within ten\* days from the receipt of a copy of this notice and accompanying plat by said Department. Said coal operators are further notified that forms for use in making such objections will be furnished to them by the Department of Mines promptly on request and that all such objections must set forth as definitely as is reasonably possible the ground or grounds on which such objections are based and indicate the direction and distance the proposed location should be moved to overcome same.

(The next paragraph is to be completed only in Department's copy.)

Copies of this notice and the enclosed plat were mailed by registered mail, or delivered to the above named coal operators or coal owners at their above shown respective address \_\_\_\_\_ day \_\_\_\_\_ before, or on the same day with the mailing or delivery of this copy to the Department of Mines at Charleston, West Virginia.

Very truly yours, The Henderson Oil Company

By W. N. Harrington President  
WELL OPERATOR  
509 Peoples Bank Bldg.,  
STREET  
Marietta  
CITY OR TOWN  
Ohio  
STATE



Address of Well Operator }

12/15/2023

\*Section 3. If no such objections be filed or be found by the department of mines, within said period of ten days from the receipt of said notice and plat by the department of mines, to said proposed location, the department shall forthwith issue to the well operator a drilling permit reciting the filing of such plat, that no objections have been made by the coal operators to the location, or found thereto by the department, and that the same is approved and the well operator authorized to proceed to drill at said location.

357

STATE OF WEST VIRGINIA  
DEPARTMENT OF MINES  
OIL AND GAS DIVISION

NOTICE OF PROPOSED LOCATION OF OIL AND GAS WELL

To The Department of Mines,  
Charleston, W. Va.

NAME OF WELL OPERATOR The Henderson Oil Company 509 Peoples Bank Bldg., Marietta, Ohio	NAME OF COAL OWNER Mrs. Jacob Young Parkerburg, West Virginia
PROPOSED LOCATION September 14th 1921	ADDRESS Parkerburg, West Virginia
DISTRICT Williams	ADDRESS Parkerburg, West Virginia
COUNTY W o o d	OWNER OF MINERAL RIGHTS Mrs. Jacob Young Parkerburg, West Virginia
WELL No. 19 81° 02'	ADDRESS Parkerburg, West Virginia
FARM Jacob Young	

GENTLEMEN:  
The undersigned well operator is entitled to drill upon the above named farm or tract of land for oil and gas, having fee title thereto, (or as the case may be) under grant or lease dated Jan 18 1899 to I. M. Latchaw, and recorded on the 15 day of June 1899, in the office of the County Clerk for said County in Book 104, page 33.

The enclosed plat was prepared by a competent engineer and shows the proposed location of a well to be drilled for oil and gas by the undersigned well operator on the farm and in the Marietta District and County above named, determined by survey and courses and distances from two permanent points or land marks.

The undersigned well operator is informed and believes there are no coal operators operating beds of coal beneath said farm or tract of land on which said well is located, or within 500 feet of the boundary of the same, who have mapped their workings and filed their maps as required by law, excepting the coal operators or coal owners (if any) above named as addressees.


The above named coal operators or coal owners (if any) are notified that any objections they may desire to make to such proposed location, or which they are required to make by Section 3 of said Code, if the drilling of a well at said proposed location will cause a dangerous condition in or about their respective coal mines, must be received by or filed with the Department of Mines within ten days from the receipt of a copy of this notice and accompanying plat by said Department. Said coal operators are further notified that forms for use in making such objections will be furnished to them by the Department of Mines promptly on request and that all such objections must set forth as definitely as is reasonably possible the ground or grounds on which such objections are based and indicate the direction and distance the proposed location should be moved to overcome same.

(The next paragraph is to be completed only in Department's copy.)  
Copies of this notice and the enclosed plat were mailed by registered mail, or delivered to the above named coal operators or coal owners at their above shown respective addresses \_\_\_\_\_ day \_\_\_\_\_ before \_\_\_\_\_ on the same day with the mailing or delivery of this copy to the Department of Mines at Charleston, West Virginia.

Very truly yours,  
The Henderson Oil Company

BY \_\_\_\_\_  
WELL OPERATOR  
509 Peoples Bank Bldg.,  
MARIETTA, OHIO

Address of Well Operator  
Parkerburg, West Virginia



12/15/2023

Section 2, 3, 4, 5, 6, 7, 8, 9, 10, 11, 12, 13, 14, 15, 16, 17, 18, 19, 20, 21, 22, 23, 24, 25, 26, 27, 28, 29, 30, 31, 32, 33, 34, 35, 36, 37, 38, 39, 40, 41, 42, 43, 44, 45, 46, 47, 48, 49, 50, 51, 52, 53, 54, 55, 56, 57, 58, 59, 60, 61, 62, 63, 64, 65, 66, 67, 68, 69, 70, 71, 72, 73, 74, 75, 76, 77, 78, 79, 80, 81, 82, 83, 84, 85, 86, 87, 88, 89, 90, 91, 92, 93, 94, 95, 96, 97, 98, 99, 100. If no such objections be filed or be found by the department of mines, within said period of ten days from the receipt of said notice and plat by the department of mines, to said proposed location, the department shall forthwith issue to the well operator a drilling permit recording the plat of such well, that no objections have been made by the coal operators to the location, or found thereby by the department, and that the same is approved and the well operator authorized to proceed to drill at said location.

327

A-10

September 27, 1951

The Henderson Oil Company  
509 Peoples Bank Building  
Marietta, Ohio

Gentlemen:

Enclosed is permit WOO-357 to drill Well  
No. 19 on the Jacob Young Farm, Williams District,  
Wood County.

Very truly yours,

Administrative Assistant  
OIL AND GAS DIVISION

CHH:K  
Encl-2

CC: Inspector O. C. Howard

12/15/2023

A-11

January 29, 1952

The Henderson Oil Company  
509 Peoples Bank Building  
Marietta, Ohio

Gentlemen:

Please file affidavit for the plugging of Well  
No. 19 on the Jacob Young Farm, Williams District, Wood  
County for which permit WOC-357-P was issued October 1,  
1951.

Forms OG-8 are enclosed.

Very truly yours,

Administrative Assistant  
OIL AND GAS DIVISION

CNH:K  
CC: Inspector C. C. Howard

12/15/2023







STATE OF WEST VIRGINIA  
DEPARTMENT OF MINES  
OIL AND GAS DIVISION

## INSPECTOR'S WELL REPORT

Permit No. \_\_\_\_\_

Oil or Gas Well \_\_\_\_\_  
(KIND)

	CASING AND TUBING	USED IN DRILLING	LEFT IN WELL	PACKERS
Company _____				
Address _____	Size			
Farm _____	16			Kind of Packer _____
Well No. _____	13			
District _____ County _____	10			Size of _____
Drilling commenced _____	8 1/4			
Drilling completed _____ Total depth _____	6 5/8			Depth set _____
Date shot _____ Depth of shot _____	5 3/16			
Initial open flow _____ /10ths Water in _____ Inch	3			Perf. top _____
Open flow after tubing _____ /10ths Merc. in _____ Inch	2			Perf. bottom _____
Volume _____ Cu. Ft.	Liners Used			Perf. top _____
Rock pressure _____ lbs. _____ hrs.				Perf. bottom _____
Oil _____ bbls., 1st 24 hrs.	CASING CEMENTED _____ SIZE _____ No. FT. _____ Date _____			
Fresh water _____ feet _____ feet	COAL WAS ENCOUNTERED AT _____ FEET _____ INCHES			
Salt water _____ feet _____ feet	_____ FEET _____ INCHES _____ FEET _____ INCHES			

Drillers' Names \_\_\_\_\_

Remarks: \_\_\_\_\_

DATE

DISTRICT WELL INSPECTOR

12/15/2023





STATE OF WEST VIRGINIA  
DEPARTMENT OF MINES  
OIL AND GAS DIVISION

NOTICE OF INTENTION TO PLUG AND ABANDON WELL

(REQUIRED BY SECTION 9, ARTICLE 4, CHAPTER 22 OF THE CODE)

To THE DEPARTMENT OF MINES,  
Charleston, W. Va.

COAL OPERATOR OR COAL OWNER

ADDRESS

COAL OPERATOR OR COAL OWNER

ADDRESS

Mrs Jacob Young  
LEASE OR PROPERTY OWNER

Parkersburg, West Virginia  
ADDRESS

The Henderson Oil Company  
NAME OF WELL OPERATOR

509 Peoples Bank Bldg.,  
Marietta, Ohio

COMPLETE ADDRESS

September 29th 19 51

WELL TO BE ABANDONED

Williams District District

Wood County

Well No. 19

Jacob Young Farm

NOTIFY INSPECTOR O. C. HOWARD - GRANTSVILLE - TELEPHONE 108


Gentlemen:- 24 HOURS IN ADVANCE OF PLUGGING DATE

The undersigned well operator is about to abandon the above described well and will commence

the work of plugging and abandoning said well on the 4th day of October, 19 51,  
(which date shall not be less than five days after the day on which this notice so mailed is received,  
or in due course should be received by the Department of Mines.)

This notice is given you in order that your respective representatives may be present at the  
plugging and filling of said well. You are further notified that whether you are represented or not  
represented the undersigned will proceed on that date, or shortly thereafter, to plug and fill said  
well in the manner required by Section 10, Article 4, Chapter 22 of the Code and given in detail on the  
reverse side of this notice, in "Work Order."

This notice is being mailed by registered mail to each of you at the above addresses on the  
above date.



Very truly yours,

The Henderson Oil Company

By *W. N. Harrington*  
President Well Operator.

12/15/2023

NOTE: Upon the abandonment of all wells drilled prior to June 1, 1929, a plat prepared by a competent  
engineer, showing the district and county in which the tract of land is located, the name and acreage of same,  
the names of the owners and adjacent tracts, and the location of the about to be abandoned well, determined  
by survey, and the courses and distances of such well from two permanent points or landmarks on said tract, shall  
be submitted with this notice.

(Over)

PROPOSED MANNER OF PLUGGING AND FILLING WELL

(REQUIRED BY RULES AND REGULATIONS)

WEST VIRGINIA DEPARTMENT OF MINES  
OIL AND GAS DIVISION  
WORK ORDER

Well to be plugged and filled as follows:

- Total depth 1002
- Fill with red clay or other non-porous material from bottom to 904
- Neat Cement 904-894
- 5' crushed stone on cement.
- Pull 6 $\frac{1}{4}$ " casing
- Set permanent bridge at 220 feet
- 2 sacks neat cement and 5' crushed stone on bridge
- Pull 8 $\frac{1}{4}$ " casing and 10" casing.
- Fill with non-porous material to surface.
- Erect marker such as is described in Rule 18, 1931 Regulations.

To the Department of Mines  
Coal Owner or Operator,  
Lease or Property Owner.

Gentlemen:

This "work order" is submitted for your approval and concurrence and unless notified of your disapproval or non-concurrence, the undersigned will proceed with the plugging and filling of said well in the above described manner on the date stated in the notice of intention to plug and abandon the said well on opposite side of this sheet.

Very truly yours, The Henderson Oil Company

By \_\_\_\_\_  
President. Well Operator.

No objections have been filed by the coal owner or coal operator, or any available adjacent lease or property owners or interposed by the Department of Mines to the manner herein described for the plugging and filling of the well above mentioned. Therefore, the same is hereby approved this

12/15/2023

1st day of October, 1951, 19 \_\_\_\_

DEPARTMENT OF MINES  
Oil and Gas Division

By: \_\_\_\_\_

NOTE: This "work order" shall be filed in triplicate, one copy for the files of the Department of Mines; one to be approved or corrected and returned to the well operator as his authority for plugging said well; and one for the well inspector.



AFFIDAVIT OF PLUGGING AND FILLING WELL

AFFIDAVIT SHOULD BE MADE IN TRIPlicate OR COPY MADE BY THE AFFIDAVIT MAKER AND THE AFFIDAVIT SHOULD BE FILED IN EACH COUNTY AT THEIR RESPECTIVE COURTHOUSES.

The undersigned Oil Company  
 307 Federal Building  
 Kanawha, Ohio  
 COMPLETE ADDRESS  
 November 1931  
 WELL AND LOCATION  
 Williams  
 Jacob Young  
 Jacob Young, Kanawha, West Virginia

AFFIDAVIT

STATE OF WEST VIRGINIA  
 County of Kanawha  
 I, C. Vermer, and  
 C. J. Stephens  
 being first duly sworn, depose and say that they are experienced in the work of plugging and filling wells and were employed by The Kanawha Oil Company  
 well operator and participated in the work of plugging and filling the above well that said work was completed on the 15th day of October 1931 and that the well was plugged and filled in the following manner:

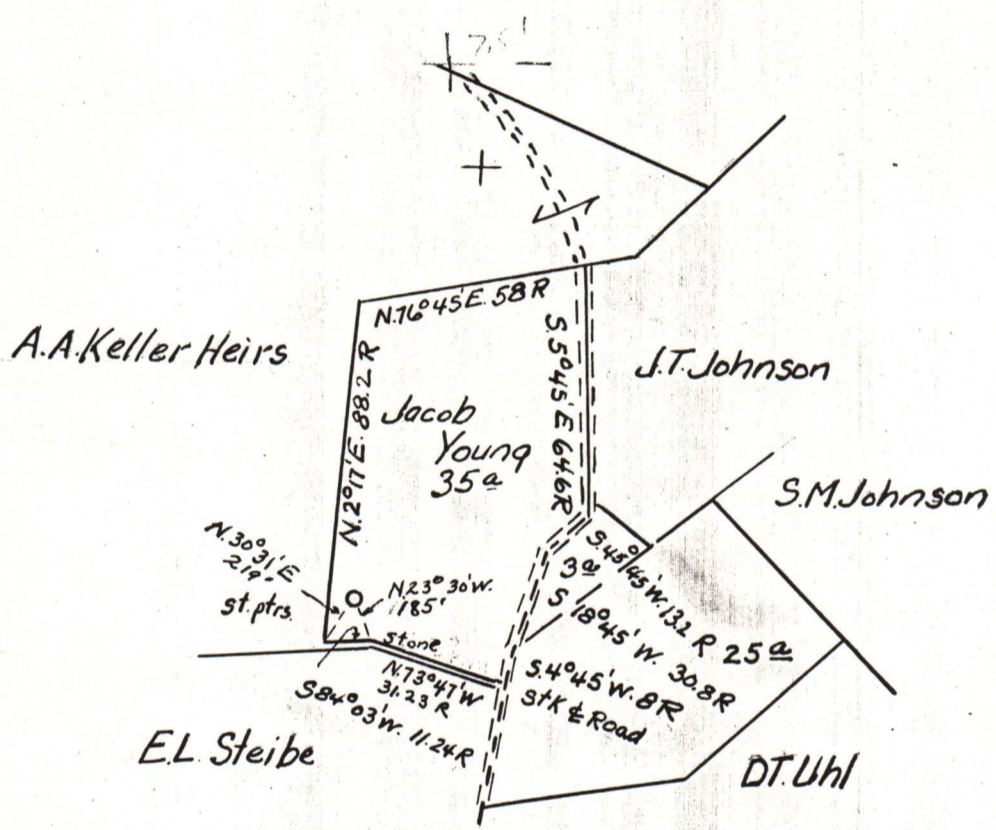
Depth	Material	Quantity	Remarks
0 to 10	Best Portland Cement	200	Plugged to surface with Red Clay
10 to 20	Best Portland Cement	200	Plugged to surface with Red Clay
20 to 30	Best Portland Cement	200	Plugged to surface with Red Clay
30 to 40	Best Portland Cement	200	Plugged to surface with Red Clay
40 to 50	Best Portland Cement	200	Plugged to surface with Red Clay
50 to 60	Best Portland Cement	200	Plugged to surface with Red Clay
60 to 70	Best Portland Cement	200	Plugged to surface with Red Clay
70 to 80	Best Portland Cement	200	Plugged to surface with Red Clay
80 to 90	Best Portland Cement	200	Plugged to surface with Red Clay
90 to 100	Best Portland Cement	200	Plugged to surface with Red Clay

and that the work of plugging and filling said well was completed on the 15th day of October 1931.

*Handwritten signatures and notes:*  
 C. J. Stephens  
 C. Vermer  
 12/15/2023



Latitude  $39^{\circ} 25'$   
 Longitude  $81^{\circ} 25'$



New Location   
 Drill Deeper   
 Abandonment

Company Henderson Oil Co.  
 Address Marietta Ohio  
 Farm Jacob Young  
 Tract \_\_\_\_\_ Acres 63 Lease No. \_\_\_\_\_  
 Well (Farm) No. 19 Serial No. \_\_\_\_\_  
 Elevation (Spirit Level) 969.9  
 Quadrangle Marietta  
 County Wood District Williams  
 Engineer CW Stacy  
 Engineer's Registration No. Ohio 2123  
 File No. \_\_\_\_\_ Drawing No. \_\_\_\_\_  
 Date 9-14-51 Scale 1" = 800'

STATE OF WEST VIRGINIA  
 DEPARTMENT OF MINES  
 OIL AND GAS DIVISION  
 CHARLESTON

WELL LOCATION MAP  
 FILE NO. W00-357 12/15/2023

+ Denotes location of well on United States Topographic Maps, scale 1 to 62,500, latitude and longitude lines being represented by border lines as shown.  
 - Denotes one inch spaces on border line of original tracing.