



STATE OF WEST VIRGINIA
DEPARTMENT OF MINES
OIL AND GAS DIVISION

NOTICE OF PROPOSED LOCATION OF OIL AND GAS WELL

To THE DEPARTMENT OF MINES,
Charleston, W. Va.

No coal
COAL OPERATOR OR COAL OWNER

600 Gas Company
NAME OF WELL OPERATOR

None
ADDRESS

Box 1045
Parkersburg, West Virginia
COMPLETE ADDRESS

No Coal
COAL OPERATOR OR COAL OWNER

March 3, 1952
PROPOSED LOCATION

None
ADDRESS

Harris District

Harrison W. Buckley
OWNER OF MINERAL RIGHTS

Wood County

Belleville, West Virginia
ADDRESS

Well No. #1 39° 10'
81° 40'

Harrison W. Buckley Farm

GENTLEMEN:

The undersigned well operator is entitled to drill upon the above named farm or tract of land for oil and gas, having fee title thereto, (or as the case may be) under grant or lease dated November 7, 1951, made by Harrison W. Buckley, and recorded on the 6th day of December, 1951, in the office of the County Clerk for said County in Book 349, page 575.

The enclosed plat was prepared by a competent engineer and shows the proposed location of a well to be drilled for oil and gas by the undersigned well operator on the farm and in the Magisterial District and County above named, determined by survey and courses and distances from two permanent points, or land marks.

The undersigned well operator is informed and believes there are no coal operators operating beds of coal beneath said farm or tract of land on which said well is located, or within 500 feet of the boundaries of the same, who have mapped their workings and filed their maps as required by law, excepting the coal operators or coal owners (if any) above named as addressees.


The above named coal operators or coal owners (if any) are notified that any objections they may desire to make to such proposed location, or which they are required to make by Section 3 of said Code, if the drilling of a well at said proposed location will cause a dangerous condition in or about their respective coal mines, must be received by, or filed with the Department of Mines within ten* days from the receipt of a copy of this notice and accompanying plat by said Department. Said coal operators are further notified on request and that all such objections must set forth as definitely as is reasonably possible the ground or grounds on which such objections are based and indicate the direction and distance the proposed location should be moved to overcome same.

(The next paragraph is to be completed only in Department's copy.)

Copies of this notice and the enclosed plat were mailed by registered mail, or delivered to the above named coal operators or coal owners at their above shown respective address ten (10) days before, or on the same day with the mailing or delivery of this copy to the Department of Mines at Charleston, West Virginia.

Very truly yours,

600 Gas Company
By: David F. Black
WELL OPERATOR



Address of Well Operator }

Box 1045
STREET

Parkersburg
CITY OR TOWN

West Virginia
STATE

12/08/2023

*Section 2. If no such objections be filed or be found by the department of mines, within said period of ten days from the receipt of said notice and plat by the department of mines, to said proposed location, the department shall forthwith issue to the well operator a drilling permit reciting the filing of such plat, that no objections have been made by the coal operators to the location, or found thereto by the department, and that the same is approved and the well operator authorized to proceed to drill at said location.

Brown Shale
364

F-25030 Columbia

A-9



STATE OF WEST VIRGINIA
DEPARTMENT OF MINES
CHARLESTON

June 23, 1954

FRANK B. KING
CHIEF

Six Hundred Gas Company
P. O. Box 1045
Parkersburg, West Virginia

Att: Mr. Donald F. Black, Attorney

Gentlemen:

We have been requesting completion well record for your location No. 1 on the Harrison W. Buckley Farm, Harris District, Wood County - permit WOO-364 since December 31, 1952. May we have the courtesy of your reply?

Forms OG-10 are enclosed and it will be appreciated if you will send us two copies of the well record.

Very truly yours,

C. H. Neal
Administrative Assistant
OIL AND GAS DIVISION

MG:g
encl

cc: Mr. O. C. Howard, Inspector


~~A well was never drilled on this lease at any time by this company or any other company. The lease was surrendered.~~

Very truly yours,

Donald F. Black

Donald F. Black

DFB/mp



12/08/2023



STATE OF WEST VIRGINIA
DEPARTMENT OF MINES
CHARLESTON

June 23, 1928

THE STATE OF WEST VIRGINIA
DEPARTMENT OF MINES
CHARLESTON

Six Hundred and Twenty
Sixth Street
Martinsburg, West Virginia

Mr. W. B. Black, a partner

Gentlemen:

We have been requested to furnish you with a copy of the report of the investigation made by the State of West Virginia in connection with the explosion at the Harrison W. Buckley mine, District of West Virginia, on December 11, 1927. We have the courtesy of your reply.

Form 55-10 are enclosed and if you will send us two copies of the same we will be appreciated.

Very truly yours,

Administrative Assistant
Division of Mines

cc: Mr. C. Howard, Inspector

cc: Mr. C. Howard, Inspector

It will be noted that the above mentioned report was never published and that it is not a copy of any other report. The fees were accordingly not collected.

Very truly yours,

W. B. Black



A-10

Ca D' Ora Inc.

Route 2 Box 44
Waterford, Ohio 45786
(614) 984-2209

September 28, 1985

Mr. Walter Miller, Director
Department of Mines
Office of Oil & Gas
Charleston, W. Va. 25305


RECEIVED
SEP 30 1985
DIVISION OF OIL & GAS
DEPT. OF ENERGY

Dear Sir:

Enclosed is a notice of violation sent to me as a well operator.

I have never owned or operated any wells in West Virginia.

Sincerely



U.S. DEPARTMENT OF ENERGY
Washington, D.C. 20585
(202) 586-5000

RECEIVED
SEP 30 1982
DIME DIVISION & G/S
DEPT. OF ENERGY

A-100
INTER-OFFICE MEMORANDUM
Department of Energy
Division of Oil and Gas

To Glen P. Robinson
From Lois A. Simpkins

Date September 12, 1985
Subject 47-107-364

Glen:

Would you please check the location shown on the enclosed plat and send me a report stating whether or not there is a well there.

Our records show that this permit was cancelled, but Columbia Gas has a well card that shows the drilling was completed on 5-22-52.

If there is a well please try to find out who it belongs to.

Thanks

PS
Send your report to my attention please!

Attachments - copy of plat, OG-1 and letter dated 6-23-54

AIN

INTER-OFFICE MEMORANDUM

Department of Energy

Division of OIL & GAS

To LOIS A. SIMPKINS

Date 20 SEPTEMBER 1985

From GLEN P. ROBINSON *HPR*

Subject 47-107-0364/MEMO DTD 9/12/85
#DO&GM-0021

[Faint stamp]


LOIS:

IN REF. TO YOUR MEMO AND SUBJ. WELL, I CHECKED THE LOCATION ON PLAT AND, INDEED, THIS WELL IS THERE AS PLATTED. I TALKED TO AN ADJACENT LANDOWNER AND SHE TOLD ME THAT HARTMAN OIL & GAS COMPANY RECENTLY SOLD THIS WELL TO: D'ORA OIL & GAS CO/ALBERT LANGILL

RT2, BOX 44
WATERFORD, OH
PH: (614)984-2209 OFFICE & PH: (614)984-2642 HOME

I TRIED THESE PHONE NUMBERS, BUT DID NOT GET AN ANSWER. I WILL TRY AGAIN NEXT WEEK AND I WILL ALSO POST A VIOLATION ON THIS WELL AND SEE IF SOMEONE WILL CRAWL OUT OF THE WOODWORK!

IF YOU OBTAIN ANY MORE INFORMATION ON THIS WELL, PLEASE INFO ORIGINATOR, THANKS.



631'

ELEV. 631'

COMPLETION REPORT

NO. F-25030

MAP SQ. 56-113

FARM Harrison Buckley #1

WELL OWNERS Six Hundred Gas

DISTRICT Harris COUNTY Wood STATE W. Va.

PERMIT NO. TOTAL DEPTH 4245' COMPLETED May 22, 1952

OPEN FLOW 60 M

M. C. F.

Br. Shale

R. P.

INJUN Br. SHALE 1904-3310

Cornif. 4086-4148

MAXON BERA 1898-1901 Orisk. 4148-4166

BIG LIME Lime 4166-4190

Orisk. 4190-4220

REMARKS: Show gas 2898-2900'. Gas 2920-2935'. 289 M.

Blew down to 169 M. Oil 3223-3240'. Est. 3 bbls. - exhausted.

over

Test before shot 51 M.
Shot 5-5-52 with 1,000# Ge. from 2876-2981.
Test 35 Min. after shot 73 M.
Test 1 hr. after shot 60 M.

Lois Simpkins,

As per your request.

*The gas purchaser
is possibly Consolidated.*

RECL. - CHAS.

26 SEP 85 11:18

E-3

Violation No. V 85-2304

VI-27



30 SEP 1985
REC'D - CHAS.

Date: 23 September 1985

Well No: Buckley #1

API NO: 47-107-0364
State County Permit

Ca D'oro, Inc.
8080

STATE OF WEST VIRGINIA
DEPARTMENT OF ENERGY
DIVISION OF OIL AND GAS
NOTICE OF VIOLATION

Well TYPE: Oil Gas Liquid Injection / Waste Disposal /
Of "Gas" - Production / Storage / Deep / Shallow /

LOCATION: Elevation: 631 Watershed: Pond Creek
District: Harris County: Wood Quadrangle: Bellwell 15'

WELL OPERATOR Albert Sangill DESIGNATED AGENT Same as operator
Address RT 2, Box 48 Address _____
Waterford, OH

The above well is being posted this 23 day of September 1985, for a violation of Code 22B-1-6 and/or Regulation 7, set forth in detail as follows:

(a) (USE REVERSE SIDE OF THIS NOTICE IF NECESSARY)

Regulation 7.01: "all persons owning or operating... any well in West Virginia shall register with the Deputy Director." Register with the state!
Regulation 7.01(b): Designated agent; NO agent designated. Designate an agent who is a resident of the state of WV!
Regulation 7.01(b)(3): Furnish the state an acceptable bond on this well!
Regulation 7.05: "Every well shall have attached in a permanent manner, the API#"; Place API # on this well!

A copy of this notice has been posted at the well site and sent by certified or registered mail to the indicated well operator or his designated agent.
You are hereby granted until 30 September, 1985, to abate this violation.
Failure to abate the violation may result in action by the Department under Code 22B, Article 1.

Allen Robinson
Oil and Gas Inspector
Address RT 1, #6 Mt Pleasant Estates
Mineral Wells, WV
26150
Telephone: (304) 489-9162

12/08/2023

Violation No. V 82-2304

VI-27



STATE OF WEST VIRGINIA
DEPARTMENT OF ENERGY
DIVISION OF OIL AND GAS
NOTICE OF VIOLATION

*Ca 2' in 8' in
x 8' 0"*

Date: 23 September 1978
Well No: Butcher #1
API No: 107-0364
State County Permit:

Well Type: Oil Gas Liquid Injection Waste Disposal
OF "Gas" - Production Storage Other
Location: Butcher Creek
District: Howard County: Wood Quarter: Butcher #1
Well Operator: Robert Douglas Designated Agent: Bob Cooperator
Address: RT 2, Box 44
Waterford, W.V.

The above well is being posted this 23 day of September 1978, for a violation of Code 22B-1-4 and/or Regulation 7, set forth in Part 1, as follows:
(a) (USE REVERSE SIDE OF THIS NOTICE IF NECESSARY)

*Regulation 7.01: "All persons owning or operating... wells in West Virginia shall register with the Register Director." Register with the state!
Regulation 7.02: "Every well shall have attached on a permanent manner, an agent who is a resident of the state of WV." Designated Agent. Designate an agent who is a resident of the state on acceptable bond on the well!
Regulation 7.03: "Every well shall have attached on a permanent manner, the API #...; Place API # on the well!"*

A copy of this notice has been posted at the well site and sent by certified or registered mail to the indicated well operator or his designated agent. You are hereby granted until 30 September 1978, to abate this violation. Failure to abate the violation may result in action by the department under Code 22B, Article 1.

Robert Douglas
Oil and Gas Inspector

Address: RT #2 Mt Laurel Colaba
Marion, WV
26150
Telephone: (304) 489-2125

E-4

FORM IV-30
9-83

Date: 1 October 1985
Operator's Well Number: # Buckley #1
API Well No.: No. 47 - 107 - 364
State County Permit
Violation No: V85-2304

STATE OF WEST VIRGINIA
DEPARTMENT OF MINES OFFICE OF OIL AND GAS
Energy
ORDER FOR FAILURE TO ABATE VIOLATION

WELL TYPE: Oil Gas Liquid Injection _____ / Waste disposal _____
If "Gas" - Production Storage _____ / Deep _____ / Shallow _____
LOCATION: Elevation: 631 Watershed: South Fork of Lee Crk
District: Harris County: Wood Quadrangle: Bellville 15'
WELL OPERATOR Albert Langill agent
Address Rt 2 Box 445
DESIGNATED AGENT: Waterford, OK Same as operator
Address: _____

Notice is hereby given that the undersigned authorized oil and gas inspector has made a special inspection of the above-named well on 1 October, 19 85.
The violation of Code 22B-1-6, Reg 7, Reg. 7.01, Reg. 7.01(b2), 7.01(b3), & 7.05 heretofore found to exist on 23 September, 19 85 by Form IV-27, "Notice of Violation" , Form IV-28, "Imminent Danger Order" _____ of that date has not been totally abated and it has been determined that no further extension of time should be permitted for the following reasons:

(USE REVERSE SIDE OF THIS ORDER IF NECESSARY)

Violations has not Been Corrected!

Therefore, in accordance with the provisions of Code 22B-1-3 ~~22-4-1g~~, the well operator is hereby ORDERED:

- _____ To continue cessation of operations until the imminent danger is fully abated.
- To cease further operations until the violation has been fully abated.

In accordance with Code 22-4-1h, a well operator or complaining coal operator, owner, or lessee may apply for review of this Order within 15 days of the date of this Order. 22B-1-4

PURCHASER: _____
Address _____

Alan Robinson
Oil and Gas Inspector
Address Rt. #6 Mt Pleasant Estates
Marion Wells, WV 26150
Telephone (304) 489-9162

(Copies of this ORDER have been posted at the well site and sent by certified or registered mail to the indicated well operator or his designated agent.)

12/08/2023

Violation No: V82-23 04
Date: October 1982
Operator's Well Number: 1071304
API Well No.: 1071304
State: West Virginia
County: Putnam

STATE OF WEST VIRGINIA
DEPARTMENT OF MINES, OIL AND GAS
Sturgis
ORDER FOR FAILURE TO ABATE VIOLATION

WELL TYPE: Oil & Gas Liquid Injection Waste disposal
LOCATION: Deep Shallow Underground
WELL OPERATOR: Sturgis
Address: 1071304
Designated Agent: Sturgis
Address: Sturgis

Violation: 558-1-4, 558-1-5, 558-1-6, 558-1-7, 558-1-8, 558-1-9, 558-1-10, 558-1-11, 558-1-12, 558-1-13, 558-1-14, 558-1-15, 558-1-16, 558-1-17, 558-1-18, 558-1-19, 558-1-20, 558-1-21, 558-1-22, 558-1-23, 558-1-24, 558-1-25, 558-1-26, 558-1-27, 558-1-28, 558-1-29, 558-1-30, 558-1-31, 558-1-32, 558-1-33, 558-1-34, 558-1-35, 558-1-36, 558-1-37, 558-1-38, 558-1-39, 558-1-40, 558-1-41, 558-1-42, 558-1-43, 558-1-44, 558-1-45, 558-1-46, 558-1-47, 558-1-48, 558-1-49, 558-1-50, 558-1-51, 558-1-52, 558-1-53, 558-1-54, 558-1-55, 558-1-56, 558-1-57, 558-1-58, 558-1-59, 558-1-60, 558-1-61, 558-1-62, 558-1-63, 558-1-64, 558-1-65, 558-1-66, 558-1-67, 558-1-68, 558-1-69, 558-1-70, 558-1-71, 558-1-72, 558-1-73, 558-1-74, 558-1-75, 558-1-76, 558-1-77, 558-1-78, 558-1-79, 558-1-80, 558-1-81, 558-1-82, 558-1-83, 558-1-84, 558-1-85, 558-1-86, 558-1-87, 558-1-88, 558-1-89, 558-1-90, 558-1-91, 558-1-92, 558-1-93, 558-1-94, 558-1-95, 558-1-96, 558-1-97, 558-1-98, 558-1-99, 558-1-100
The violation of Code 558-1-4, 558-1-5, 558-1-6, 558-1-7, 558-1-8, 558-1-9, 558-1-10, 558-1-11, 558-1-12, 558-1-13, 558-1-14, 558-1-15, 558-1-16, 558-1-17, 558-1-18, 558-1-19, 558-1-20, 558-1-21, 558-1-22, 558-1-23, 558-1-24, 558-1-25, 558-1-26, 558-1-27, 558-1-28, 558-1-29, 558-1-30, 558-1-31, 558-1-32, 558-1-33, 558-1-34, 558-1-35, 558-1-36, 558-1-37, 558-1-38, 558-1-39, 558-1-40, 558-1-41, 558-1-42, 558-1-43, 558-1-44, 558-1-45, 558-1-46, 558-1-47, 558-1-48, 558-1-49, 558-1-50, 558-1-51, 558-1-52, 558-1-53, 558-1-54, 558-1-55, 558-1-56, 558-1-57, 558-1-58, 558-1-59, 558-1-60, 558-1-61, 558-1-62, 558-1-63, 558-1-64, 558-1-65, 558-1-66, 558-1-67, 558-1-68, 558-1-69, 558-1-70, 558-1-71, 558-1-72, 558-1-73, 558-1-74, 558-1-75, 558-1-76, 558-1-77, 558-1-78, 558-1-79, 558-1-80, 558-1-81, 558-1-82, 558-1-83, 558-1-84, 558-1-85, 558-1-86, 558-1-87, 558-1-88, 558-1-89, 558-1-90, 558-1-91, 558-1-92, 558-1-93, 558-1-94, 558-1-95, 558-1-96, 558-1-97, 558-1-98, 558-1-99, 558-1-100 of that date has not been totally abated and it has been determined that no further extension of time should be permitted for the following reasons:

USE REVERSE SIDE OF THIS ORDER IF NECESSARY

Violation has not been corrected!

In accordance with Code 558-1-4, 558-1-5, 558-1-6, 558-1-7, 558-1-8, 558-1-9, 558-1-10, 558-1-11, 558-1-12, 558-1-13, 558-1-14, 558-1-15, 558-1-16, 558-1-17, 558-1-18, 558-1-19, 558-1-20, 558-1-21, 558-1-22, 558-1-23, 558-1-24, 558-1-25, 558-1-26, 558-1-27, 558-1-28, 558-1-29, 558-1-30, 558-1-31, 558-1-32, 558-1-33, 558-1-34, 558-1-35, 558-1-36, 558-1-37, 558-1-38, 558-1-39, 558-1-40, 558-1-41, 558-1-42, 558-1-43, 558-1-44, 558-1-45, 558-1-46, 558-1-47, 558-1-48, 558-1-49, 558-1-50, 558-1-51, 558-1-52, 558-1-53, 558-1-54, 558-1-55, 558-1-56, 558-1-57, 558-1-58, 558-1-59, 558-1-60, 558-1-61, 558-1-62, 558-1-63, 558-1-64, 558-1-65, 558-1-66, 558-1-67, 558-1-68, 558-1-69, 558-1-70, 558-1-71, 558-1-72, 558-1-73, 558-1-74, 558-1-75, 558-1-76, 558-1-77, 558-1-78, 558-1-79, 558-1-80, 558-1-81, 558-1-82, 558-1-83, 558-1-84, 558-1-85, 558-1-86, 558-1-87, 558-1-88, 558-1-89, 558-1-90, 558-1-91, 558-1-92, 558-1-93, 558-1-94, 558-1-95, 558-1-96, 558-1-97, 558-1-98, 558-1-99, 558-1-100 of this Order, the well operator or complaining coal operator may apply for review of this Order within 15 days of the date of this Order.

PURCHASER: Sturgis
Address: Sturgis
Telephone: Sturgis

(Copies of this Order have been posted at the well site and sent by certified or registered mail to the indicated well operator or his designee.)

Violation No. V 85-2306

VI-27



Date: 17 October 1985
Well No: Buckley #1
API NO: 47-1070-0364
State County Permit

RECEIVED
OCT 22 1985

STATE OF WEST VIRGINIA
DEPARTMENT OF ENERGY
DIVISION OF OIL & GAS
DEPT. OF ENERGY NOTICE OF VIOLATION

Well TYPE: Oil / Gas / Liquid Injection / Waste Disposal /
Of "Gas" - Production / Storage / Deep / Shallow /
LOCATION: Elevation: 631' Watershed: Lee Creek (South Fork)
District: Harris County: Wood Quadrangle: Belleully
WELL OPERATOR E.C. Hartman / DESIGNATED AGENT E.C. Hartman
Address 418 Quay Street Address Same as operator
Parkersburg, WV 26101 428 Foleview Dr. (428-4712)

The above well is being posted this 17 day of October, 1985, for a violation of Code 22B-1-6 and/or Regulation 7, set forth in detail as follows:

(USE REVERSE SIDE OF THIS NOTICE IF NECESSARY)

no permit exists for this well; Obtain a permit and file a well Completion Report
Reg. 7.01: Register this well with the Dept of Energy - Div. of oil & Gas
Reg. 7.01(b2): Designate agent for this well.
Reg. 7.01(b3): Furnish an acceptable bond for this well.
Reg. 7.05: Place permanent API # on well
Violation of Code 22B-1-22: File a well log with the Dept of Energy - Div. of oil & Gas.

A copy of this notice has been posted at the well site and sent by certified or registered mail to the indicated well operator or his designated agent.

You are hereby granted until 24 October, 1985, to abate this violation.

Failure to abate the violation may result in action by the Department under Code 22B, Article 1.

Shen Robinson
Oil and Gas Inspector

Address RT #6 Mt Pleasant Estates
Mineral Wells, WV
26150

Telephone: (304) 489-9162

12/08/2023

12/08/2023

DEPT. OF ENERGY
DIVISION OF OIL & GAS
NOTICE OF VIOLATION
OCT 2 3 1982
RECEIVED
VIOLATION No. V 82-2302
VI-27



STATE OF WEST VIRGINIA
DEPARTMENT OF ENERGY
DIVISION OF OIL AND GAS
NOTICE OF VIOLATION

Date: 17 October 1982
Well No: Buckle #1
API No: 127-034
State: County: Grant

Well Type: Gas Liquid Injection Waste Disposal
Of Gas: Production Storage Shallow
Location: Elevation: 631' Watershed: Bee Creek (S.W. Fork)
District: Harman County: Wood
Well Operator: E.C. Hartman
Address: 418 Quay Street, Parkersburg, WV 26101
The above well is being posted this 17 day of October 1982 for a violation of Code 22B-1-22 and/or Regulation 1 set forth in detail as follows:

(USE REVERSE SIDE OF THIS NOTICE IF NECESSARY)
The Permit expires for this well; obtain a permit and file a well completion report
Reg. 201: Register the well with the Dept of Energy - six (6) months
Reg. 202: Place permit API # on well
Reg. 203: Furnish an electrical bond for the well
Reg. 204: Assign competent agent for the well
Reg. 205: Register the well with the Dept of Energy - six (6) months
Violation Code 22B-1-22: After well log with the Dept of Energy - six (6) months

A copy of this notice has been posted at the well site and you are notified by registered mail to the indicated well operator or his designated agent. You are hereby granted until 24 October 1982 to abate this violation. Failure to abate this violation may result in action by the Department under Code 22B, Article 1.

[Signature]
Oil and Gas Inspector

Address: 671 # 2nd Street
Martinsburg, WV
26150
Telephone: (304) 489-9152

E-4

10725

Violation No. V 85-2312

VI-27



Date: 31 October 1985

Well No: Buckley #1

API NO: 47 - 1070 - 0364
State County Permit

RECEIVED
NOV 04 1985

DIVISION OF OIL & GAS
DEPARTMENT OF ENERGY

STATE OF WEST VIRGINIA
DEPARTMENT OF ENERGY
DIVISION OF OIL AND GAS
NOTICE OF VIOLATION

Well TYPE: Oil / Gas Liquid Injection / Waste Disposal /
Of "Gas" - Production Storage / Deep Shallow /

LOCATION: Elevation: 631 Watershed: Ju Creek (South Fork)

District: Harris County: Wood Quadrangle: Bellville

WELL OPERATOR E. C. Hartman, Sr. DESIGNATED AGENT E. C. Hartman

Address 418 away Street Address Same as operator
Parkburg, WV 26101

The above well is being posted this 31 day of October, 1985, for a violation of Code 22B-1-4 and/or Regulation 7.01, set forth in detail as follows:

(USE REVERSE SIDE OF THIS NOTICE, IF NECESSARY)

In Reference to your memo stating "We no longer own these wells, they were sold to; Ca Dona, Inc, on June 1, 1984," Regulation 7.01(b) Related to Code 22B-1-4 states: when title to a well is transferred from one well owner to another, the administrator shall be notified in writing within five days by transferor well owner." In addition under Code 22B-1-4 "any person who violates any provision of this section shall be guilty of a misdemeanor, ... or both fine and imprisonment."

Notify the administrator, in writing, of this well transfer to another owner!

A copy of this notice has been posted at the well site and sent by certified or registered mail to the indicated well operator or his designated agent.

You are hereby granted until 7 November 1985, to abate this violation.

Failure to abate the violation may result in action by the Department under Code 22B, Article 1.

John P. Robinson
Oil and Gas Inspector

Address RT 1, 4600 Pleasant Estates
Marion Wells, WV
26150

Telephone: (304) 489-9162

12/08/2023

12/08/2023

DEPARTMENT OF ENERGY
DIVISION OF OIL & GAS

RECEIVED

VI-27

Violation No. 82-2312



STATE OF WEST VIRGINIA
DEPARTMENT OF ENERGY
DIVISION OF OIL AND GAS
NOTICE OF VIOLATION

Date: 31 October 1982
Well No: 82-2312-1
APT NO: 17-1071-0364

WELL TYPE: Gas Liquid Injection Waste Disposal
Of "Gas" - Production Storage Deep Shallow
Elevation: 531
District: Henry
County: Wood
WELL OPERATOR: E. C. Beckman
Address: 418 Camp Street
Parkersburg, West Virginia 26101
The above well labeled posted this day of October, 1982, for violation of Code 20B-4-5 and/or Regulation 7.01.

(USE REVERSE SIDE OF THIS NOTICE IF NECESSARY)
The Referee's Report states "All no longer in compliance with the new code to the Code Book on June 19th, Regulation 7.01(B) related to 20B-4-5 states: when title to a well is transferred from one well owner to another, the administrator shall be notified in writing within five days by transferee well owner." In addition under Code 20B-4-5 "any person who violates any provision of this section shall be guilty of a misdemeanor... or both fine and imprisonment."
Notified the administrator, in writing, of this well transfer transaction. A copy of this notice has been posted at the well site and sent by certified mail to the registered well owner.

Failure to abate the violation may result in action by the department under Code 20B, Article 1.
You are hereby granted until 7 November 1982 to abate this violation.
Signature: [Handwritten Signature]
Address: [Handwritten Address]
Telephone: (304) 489-9125

E-7

Date: 31 December 1985

Operator's Well Number #

API Well No: 47 - 107 - 0364
State County Permit

Violation No: V85-2306

Violation No: V 85-2312



STATE OF WEST VIRGINIA

DEPARTMENT OF ENERGY DIVISION OF OIL AND GAS

ORDER FOR FAILURE TO ABATE VIOLATION

WELL TYPE: Oil / Gas / Liquid Injection / Waste disposal /
Underground

If "Gas" Production Storage Deep Shallow

LOCATION: Elevation 631 Watershed Jess Creek (South Fork)

District Harris County: Wood Quadrangle: Bellwell

WELL OPERATOR E.C. Hartman

Address 418 Avery Street, Parkersburg, WV 26101

DESIGNATED AGENT Same as operator

Address _____

Notice is hereby given that the undersigned authorized oil and gas inspector has made a special inspection of the above-named well on 31 December 19 85.

The violation of Code 22B-1-6; 22B-1-3 heretofore found to exist on 17 31 October 19 85 BY Form VI-27, "Notice of Violation" /, Form VI-28, "Imminent Danger Order" of that date has not been totally abated and it has been determined that no further extension of time should be permitted for the following reasons:

(USE REVERSE SIDE OF THIS ORDER IF NECESSARY)

Violations Still Exist.

Therefore, in accordance with the provisions of Code 22B-1-3, the well operator is ORDERED:
_____ To continue cessation of operations until the imminent danger is fully abated.

To cease further operations until the violation has been fully abated.

In accordance with Code 22B-1-4, a well operator or complaining coal operator, owner, or lessee may apply for review of this Order within 15 days of the date of this Order.

Alan Robinson
Oil and Gas Inspector

PURCHASER: _____
Address _____

Address: RT 1, #6 Mt Pleasant Estates

Mineral Wells, WV 26150

Telephone (304) 489-9162

RECEIVED
DEPARTMENT OF ENERGY
OIL AND GAS

(Copies of this ORDER OIL AND GAS posted at the well site and sent by certified or registered mail to the indicated well operator or his designated agent.)

JAN 6 1986

12/08/2023



31 December 1982
Operator's Well Number # 107
ASL Well No. 107
State of West Virginia
County
Violation No. V82-2302

STATE OF WEST VIRGINIA
DEPARTMENT OF ENERGY DIVISION OF OIL AND GAS
ORDER FOR FAILURE TO ABATE VIOLATION

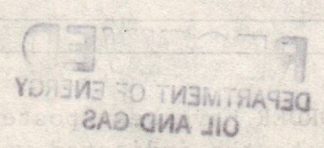
WELL TYPE: Oil & Gas Liquid Injection Waste Disposal
 "Gas" Production Underground Storage Well Position
VIOLATION: Elevation 231
District: Logan
WELL OPERATOR: E.C. Hartman
Address: 418 Curry Street, Parkersburg, W.V. 26101
DESIGNATED AGENT: Zond as operator

Notice is hereby given that the undersigned and/or its representative has made a special inspection of the above-named well on 31 December 1982. The violation of Code 20B-1-22, "Notice of Violation", Form VI-20, "Inspection Report" of that date has not been abated and it has been determined that no further extension of time should be permitted for the following reasons:
(USE REVERSE SIDE OF THIS ORDER IF NECESSARY)

Violation Still Exists

Therefore, in accordance with the provisions of Code 20B-1-7, the well operator is ORDERED to continue cessation of operations until the remaining danger is fully abated. To cause further operations until the violation has been fully abated. In accordance with Code 20B-1-4, a well operator or consultant, well operator, owner, or lessee may apply for review of this Order within the time specified in the Order.

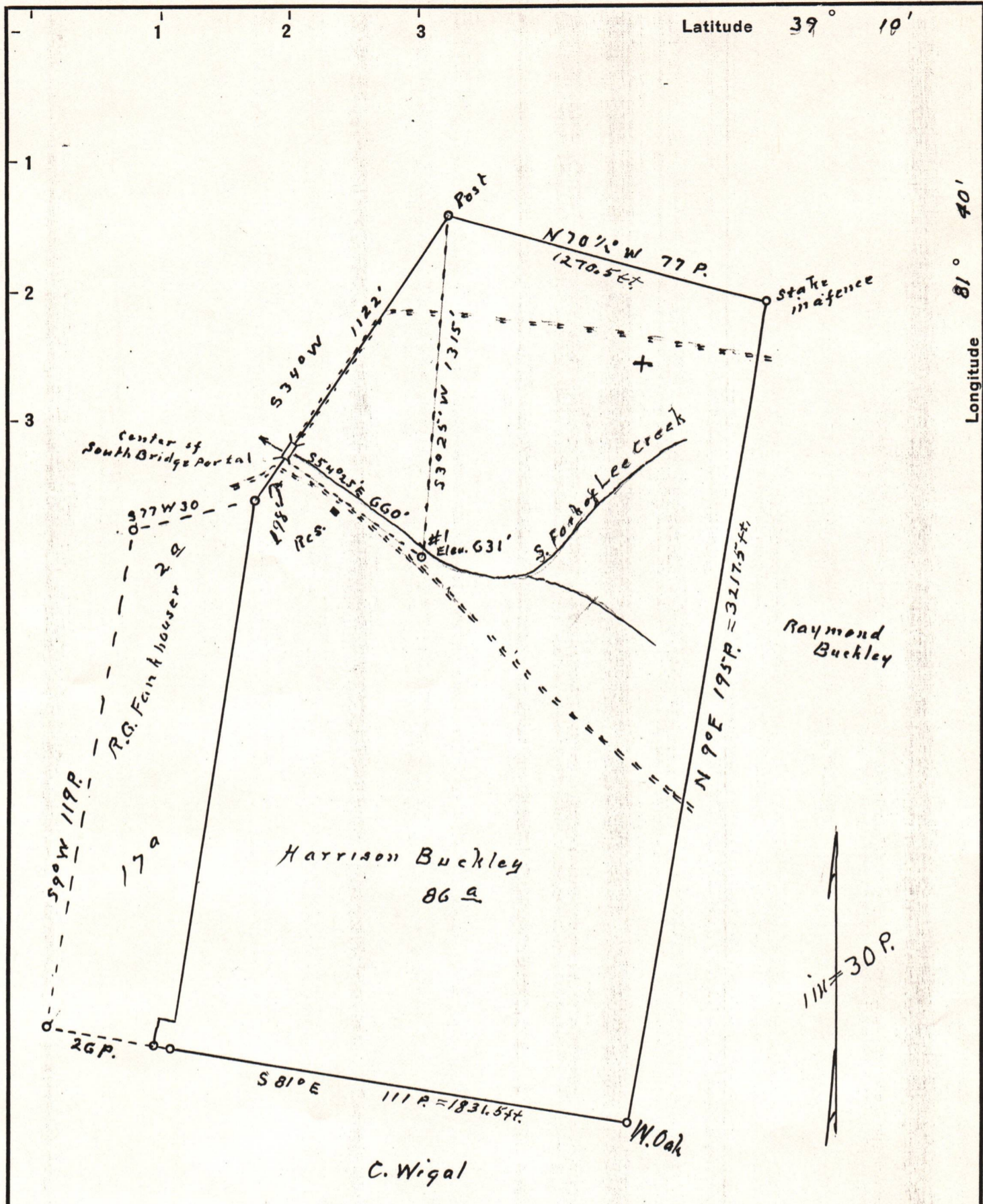
Signature: [Handwritten Signature]
Address: 418 Curry Street, Parkersburg, W.V. 26101
Telephone: (304) 479-2112



(Copies of this Order are being furnished to the well operator and sent by certified registered mail to the indicated well operator or the designated agent.)

JAN 6 1983

12/08/2023



New Location.. No Coal
 Drill Deeper.....
 Abandonment.....

Company Six Hundred Gas Co.
 Address Parharsburg, W. Va.
 Farm Harrison Buckley
 Tract _____ Acres 86 Lease No. _____
 Well (Farm) No. 1 Serial No. _____
 Elevation (Spirit Level) 631'
 Quadrangle Belleville
 County Wood District Harris
 Engineer Robert R. Anderson
 by O. Meredith
 Engineer's Registration No. 296
 File No. _____ Drawing No. _____
 Date Feb. 20 52 Scale 1 in = 30 P. = 496'

STATE OF WEST VIRGINIA
 DEPARTMENT OF MINES
 OIL AND GAS DIVISION
 CHARLESTON

WELL LOCATION MAP

FILE NO. W00-364 12/08/2023
 Drilling Canceled

+ Denotes location of well on United States Topographic Maps, scale 1 to 62,500, latitude and longitude lines being represented by border lines as shown.

- Denotes one inch spaces on border line of original tracing.